Half Million for the Improvement of Surface Lines

Exclusive Associated Press Service

Oakland Tribune.

LAST Edition

VOL. LXXV. WEATHER—Oakland and vicinity: Foggy tonight and Tuesday; west wind. OAKLAND, CALIFORNIA, MONDAY EVENING, JUNE 12, 1911. NO. 112

SEYMOUR WINS FIGHT

KEY ROUTE IMPROVES SERVICE

Inaugurates Through Trip to the Mole Via Poplar Junction

Sight-Seeing Cars Will Become Part of the Schedule on June 15

As an improvement over the heretofore disconnected San Francisco service which the Oakland Traction Company and the Key Route railway have been giving over Twelfth street from Broadway via Poplar Junction to the Key Route mole, through train service was established yesterday by the officials of the United Properties Company, thus making it possible for San Francisco passengers to go direct from Broadway to the pier without making any change at the junction.

Two cars coupled are now operating on the former schedule, being labeled "San Francisco, Train Car." Under the new system the time from Broadway has been considerably lessened by the elimination of transfers at the junction. Two cars operating separately have been giving service for more than a year, it being so arranged that one of them made stops east of Market street while the other picked up passengers on the west side. The two heavy, rapidly moving cars were a source of extreme danger to the public, however, and the officials of the company have taken the first opportunity to dispense with them as it was felt that pedestrians and vehicles using the streets and crossings would be more able to keep track of one train running on regular schedule, thus removing a possible source for accidents.

Under the system arranged by General Manager W. R. Alberger, the train on leaving the mole is attached to the train which runs into Twenty-second street. At the junction at Thirty-second street it is shunted off with such skill that passengers generally take no notice of the change, the last two cars taking the Poplar street route into Twelfth street and terminating for the present at Broadway.

In speaking of the matter General Manager Alberger said this morning:

EVERYBODY PLEASED.

"Our new Twelfth street service, through without change to the pier, met with instant, hearty commendation on the part of our patrons. We feel sure that after the newness works off that everybody will be pleased. Doing away with the transfer at Poplar Junction is a great convenience to our passengers."

Considerable opposition to the running of trains over Twelfth street arose soon after the San Francisco service was installed by certain property owners claiming that the Key Route Company did not hold a franchise over that thoroughfare and that the Traction Company did not

(Continued on Page 2, Col. 5)

20 YEARS IN PRISON DEALT OUT TO THUG

FRANK R. SMITH, footpad, sentenced to twenty years in Folsom for holding up Chas. H. Singleton, secretary of the Claremont Country Club.

Man Who Sandbagged Singleton Is Given Stiff Sentence

Twenty years in the penitentiary at Folsom was the sentence imposed upon Frank R. Smith this morning by Superior Judge Frank B. Ogden. The prisoner was one of the quartet of thugs who sandbagged and robbed Charles H. Singleton, secretary of the Claremont Country Club, on the night of March 9, and afterwards shot Policeman Leonhardt while they were escaping.

Smith was arrested about half an hour after the shooting and had in his possession a diamond stickpin and diamond ring that were taken away from Singleton. His pals never were arrested and Smith has consistently denied knowing anything about their identity. No testimony was introduced at Smith's trial in his defense, the prisoner's attorney depending upon an argumentative attack upon the circumstantial evidence upon

(Continued on Page 2, Col. 1)

Man and Boy Drown Trying to Save Others

Youth Perishes After Saving His Brother and Companion Gives Life to Save Him.

OREGON CITY, Oregon, June 12.—Samuel Scriber, aged 15, and Amos Harrington, aged 42, were drowned in a lake nine miles from here. Willie Scriber, aged 8, had fallen into the water and his brother went in to save him. After getting the little fellow safely ashore, Samuel was so weak that he could not save himself, and Harrington jumped into the water to save him, but both were drowned.

SUGAR MEN PUT ON GRILL

House Inquiry Into the Alleged Monopoly Begins With Rush at National Capital

Declares Havemeyer Maintained Supremacy With 2000 Shares of Stock

WASHINGTON, June 12. — So carefully guarded were the operations of the American Sugar Refining Company up to less than two years ago, E. F. Atkins, vice-president and acting head of the corporation, told the House sugar "trust" investigating committee today that stockholders were accorded no information as to how the company was being conducted.

The condition grew so onerous, the witness said, that the New England stockholders combined and obtained control. When they did so in 1910 they discovered to their astonishment that H. O. Havemeyer, the presiding genius of the organization, had maintained his supremacy with only 2000 shares of stock.

The holdings of Havemeyer at the time of his death, Atkins said, were valued at about $200,000 of a total of $90,000,000 in the American Sugar Refining Co.

The house inquiry into the sugar business of the country, conducted by a special committee, formally began today Witnesses of the leading sugar refineries in the east have been summoned to appear before the committee and will be followed by those interested in other lines of the sugar business. The committee has announced its purpose to make one of the most thorough investigations ever conducted by a committee of congress. Representative Hardwick of Georgit is chairman of the committee and is expected to take a leading part in the investigation.

The committee first took up the American Sugar Refining Company, to determine whether the corporation is operating in violation of the anti-trust or interstate commerce laws.

BECK IS COUNSEL.

James M. Beck, formerly assistant attorney general, appeared today as counsel for the refining company and Edwin F. Atkins of Boston, vice-president and acting president of the American Sugar

(Continued on Page 2, Cols. 6-7)

Would-Be Suicide To Try Starvation

Aged Man Determined to End Life; was Hauled Out of Estuary by Police.

Determined to starve himself to death after an unsuccessful attempt at suicide yesterday by jumping into the estuary at the foot of Broadway, Matthew Hayes, 71 years old and homeless, is being held at the Receiving hospital for observation as to his sanity. The old man has every appearance of having seen better days, although he refuses to discuss himself or his past. He simply says that he is weary of life and wants to die.

Hayes came near drowning when he threw himself into the canal. He was dragged out of the water by the police in an unconscious condition and hurried to the Receiving hospital. When he regained his senses and saw the surgeons working over him he flew into a terrible rage and fought them desperately, declaring that he did not want their treatment but desired to die. He was put to bed in one of the rooms of the detention ward and since then has refused to take any nourishment.

Church Supper Cause Of 60 Poison Cases

BRIDGEPORT, Conn., June 12.—Between fifty and sixty of those who partook of a supper at the First Baptist church here Thursday night have been attacked by ptomaine poisoning. The case causing the most alarm is that of Miss Lillian Hoyt, whose condition is considered serious. The Rev. H. A. Davenport, pastor of the People's church, will be unable to occupy his pulpit for some time. A salad, of which all those attacked ate, is thought to be responsible for their illness.

APPEAL TO SUPREME COURT NEXT

POLICE HEAD WARNS HIS RIVAL

Three of the Captains of the San Francisco Police Department and Chief David A. White.

CUTLER OBTAINS WRIT AGAINST BOARD

Commission Must Show Cause For Refusal to Reinstate.

SAN FRANCISCO, June 12.—Superior Judge Seawell at noon tday issued an alternative writ of mandate against the mayor, the present board of police commissioners and certain other present and former officials of this city compelling them to show cause on next Friday why Colonel A. D. Cutler should not be reinstated in his position as a police commissioner.

Attorney J. J. Webb, representing Cutler, appeared before Judge Seawell with his application, which was granted and made returnable on Friday. The complaint recites that Cutler was removed by Mayor McCarthy for the ostensible reason that he had voted to raise the salary of Secretary Skelly from $1500 to $2400 per year.

SAID HE HAD NO TRIAL.

He alleges that he was given no trial on the charge against him, even up to the present time, and although he applied to President Flannery for his seat, and again repeated the demand on Saturday, he has so far not been allowed to take his seat.

The writ granted orders the commissioners to either seat Cutler or appear on Friday and show cause why they have not done so. Cutler's application is founded on the recent decision of the supreme court in the Bannerman case, and declares that his removal was illegal and contrary to the terms of the charter.

The defendants beside Mayor McCarthy are Max Goldberg, Isaac Spiro, J. F. Jewel, Lawrence Flaherty, Percy L. Henderson, Henry P. Flannery, W. E. O'Connell, J. J. Sullivan, Charles F. Skelly, John B. Martin, Auditor Thomas F. Boyle and Treasurer John McDougald.

Alleged Briber Gives Bonds at Columbus

COLUMBUS, O., June 12.—J. C. Maeder of Cleveland, indicted for offering a bribe in connection with the loan shark bill, which passed the recent legislature, appeared in common pleas court today and gave bond for $1000.

Carl Ruth, a newspaper correspondent of Cleveland, was cited for contempt. He is charged with having published the names of the men indicted in connection with the legislative bribery before the men had appeared to answer the indictments.

GIRL IS BURNED TO DEATH IN HOME

Julia Findel Plays With Matches With Fatal Result.

MELROSE, June 12.—The old story of a child playing with matches came to the same conclusion last night when 5-year-old Julia Findel, of 1323 Fifty-second avenue, Melrose, was burned to a crisp.

Her mother, who was in the next room at the time, heard the screams of the child and running into the room threw a blanket over her head and then called for an ambulance. The child was removed to the Alameda sanatorium, but was dead soon after being placed on the operating table.

According to the story told by the mother, she went into the front of her home and left the child in the dining-room. Some matches were lying on the table and the child lighted them. In a minute her clothing was a mass of flames. The body was removed to the Fruitvale morgue.

Powers Phones That He Is Alive and Well

SACRAMENTO, June 12.—H. T. Powers, missing mining man of Auburn, telephoned to the Bee this afternoon that he is alive and safe. He has been near Folsom since last Friday examining mining property in which he is interested.

FOUR MEN HURT ON LOCAL ROAD

Linemen Near Death When Engine Hits Platform

Four men, J. C. Demers, J. MacMillan, William Voorhies and C. Wilson, linemen employed by the Southern Pacific in work on the Alameda line, which has been recently electrized, were hurled to the ground from a height of thirty-two feet from a platform on which they were working about 10:30 o'clock this morning and all seriously injured.

The platform on which the men were standing was swung from a boom and overhung the tracks. A passing switch engine struck it upsetting the men. They were engaged in installing fixtures and power wires.

That they were not ground beneath the trucks and wreckage was a miracle.

All were removed to the emergency hospital in the railroad yards, where it was found that MacMillan was the most seriously hurt of the four.

He had sustained a possible fracture of the skull and dislocation of the hip. The others were badly bruised about the body. The work was under the supervision of Superintendent R. T. Guppy.

The accident occurred between the car barns and the Alameda mole and resulted in the wrecking of one freight car and the twisting and partial demolition of the steel signal tower the linemen were working on.

Traffic on the narrow gauge line was suspended for nearly two hours.

No blame is attached to George Cunard, the engineer on the switch engine, as it was not apparent that a portion of the platform upon which the gang was at work projected over the other track. The train was in charge of Conductor Frank Gannon. Two of the unfortunate men had to be dug out of the wreckage.

CHIEF IS TO RETAIN PLACE

Judge Seawell Issues Permanent Injunction Against Police Commission

Captains of Companies Report to White, Acting on Board's Instructions

White's Statement

By D. A. WHITE.

I met the captains at 9 o'clock and all of them greeted me and imformed me that they would obey my instructions. I gave them no new orders and while the present conditions exist there will be none handed out. I shall be for some hours looking over the reports but I do not think there will be anything of importance done by me today.

Would Avoid Fight

By JOHN F. SEYMOUR.

The captains have seen fit to report to White. I expected it; they were warned to do so yesterday. I wish to call attention to the fact that I am not in any way responsible for the unfortunate condition existing in the department. I did everything I possibly could to avoid just the situation which has arisen. The captains would find themselves in rather an awkard position if the court should decide in my favor.

I, however, understand the position in which these gentlemen have been placed.' I intend to do nothing about it but await the decision of the court, which cannot come to soon to suit me. I have been here throughout the morning. I opened my mail and gave it to Captain Norman, who sent it through the usual channels.

I do not desire that there should be any open rupture. There will be no strife here if I can help it. I have not consulted with my attorneys today; there is really nothing to consult about.

Superior Judge Seawell, in a verbal decision in which he discussed at great length the charges against Chief of Police Seymour, decided at 2:30 this afternoon that they were not sufficient and made permanent the injunction issued against the board restraining them from interfering with him. By this one opinion the other proceedings instituted by counsel for the commissioners naturally fall.

The court will make a formal judgment tomorrow morning, after which Attorneys Bell and Hanlon expect to appeal to the Supreme Court.

SEAWELL'S STATEMENT.

Judge Seawell, in rendering his opinion, said:

"I am satisfied that it was never intended in the charges filed to claim that Seymour had any personal knowledge that gambling was being conducted or was present when any of the games were going on. So he could not have possibly been a complaining witness or have by his affidavit prosecuted anyone on a criminal charge. It is stated that Seymour,

(Continued on Page 2, Cols. 1-2)

Funeral of Miss Thomson Will Be Held Tomorrow

Funeral services over the remains of Miss Anita Thomson, who died last Saturday night, will be held tomorrow morning at 10 o'clock from the home of her parents, Mr. and Mrs. Arthur D. Thomson, 107 Thirteenth street.

Rev. E. P. Dempsey, pastor of St. Mary's church, will conduct the services which will be followed by interment in Mountain View cemetery. An inquest will be held Wednesday.

In the death of Miss Thomson, her friends and acquaintances about the bay have suffered a grievous loss and their heartfelt sympathy has been extended to the bereaved family and relatives.

The decedent was, until the time of the fatal automobile accident at Corte Madera last September, actively identified in society affairs in this city. Since then, when Miss Florence Pardee was almost instantly killed in her presence, herself sustaining injuries that indirectly resulted in her death, she has been under the care of physicians, but their skill was in vain.

Cousin of Andy Carnegie Dies at County Institution

ALAMEDA, June 12.—William Gardner, whose wife, Mrs. Diana Gardner, was a cousin of Andrew Carnegie, was laid at rest this morning in St. Mary's cemetery. Tuberculosis caused the death of Gardner at the county infirmary Friday afternoon. Death has followed the Gardner family, Mrs. Gardner dying from consumption at the infirmary six months ago. Grief over the death of her infant daughter a few months previous is thought to have hastened her death. Mrs. Diana Greenset, the mother of Mrs. Gardner, who was a first cousin of the steel magnate and for whom he set aside $25 a month during her lifetime, died a few months before her daughter. The funeral expenses of Mrs. Gardner were paid by Carnegie upon the demand of friends of the woman. Gardner had been confined in the county infirmary for two weeks, although he had undergone treatment there at various times. He was a former driver of the local fire department. Members of the fire brigade attended the funeral services which were held this morning from the undertaking parlors of Smiley & Gallagher and were conducted by Rev. Father J. J. Hennessy. The funeral expenses of deceased will be paid by a subscription taken up by the fire department. Mrs. Greenset, the mother-in-law of deceased, earned her livelihood by working as a cook.

Hatpin Pierces Girl Who Falls on Mother's Bonnet

While playing about the house yesterday Laberta Favio, 8 years old, living at 829 Myrtle street, accidentally fell upon her mother's hat. A protruding hatpin pierced the girl's shoulder to the bone and broke. She was taken to the Receiving hospital, where considerable difficulty was experienced in removing the pin.

Declares Her Fiance 'Misrepresented Herself'

BERKELEY, June 12. — With a brief explanation that her fiance had "misrepresented himself," Miss Agnes Matthews of 1635 Dwight Way announced to a reported today that she had broken her engagement with Elliot Bray, a young business man of East Oakland. Announcement of Miss Matthew's engagement was published but a short time ago and the knowledge of its publication caused her to make known the calling off of the betrothal. A home had been built for the couple in Piedmont, to be occupied after their wedding, which was set for late this summer. Miss Matthews would explain no further. She is a daughter of Mr. and Mrs. S. E. Matthews.

WHITE LOSES HIS FIGHT AGAINST CHIEF SEYMOUR

Judge Seawell Forbids Police Commissioners to Proceed With Trial of the Charges

(Continued From Page 1)

.s ,Chief of Police, had knowledge of gambling. O'Day was in charge of the district. He is complaining witness here and it does not appear that he made any arrests for gambling. For these reasons the application for prohibition is granted."

BOARD'S POWER.

The court further held that if the charges were justified under any circumstances the commission would have the power to suspend the chief. The writ of review under which Seawell considered all the evidence and the other proceedings are naturally dropped by reason of the court's decision, and this afternoon's trial of Seymour is effectually stopped.

Attorney Bell was anxious to preserve White's position as head of the department, and Judge Seawell stated that the situation thought, however, that counsel for Seymour will endeavor to change things in regard to White's status when they appear before the court tomorrow morning, when the formal decision will be duly signed.

OVERRULES POSITION.

When Judge Seawell took the bench at 2 o'clock, he called attention to four matters which were before him for decision, but said he would take up the matter of the writ of prohibition first, and he promptly, in his argument, overruled the position taken by counsel for the commissioners that he could not inquire into the sufficiency of the charges against Seymour.

He declared the charter provided for the setting forth specifically of the acts complained of and he asserted that Seymour could not have legally proceeded against the owners of buildings where gambling was being conducted. Regarding the killing of Gustave Postler, the court held that the chief of police could not be expected to proceed against Postler as he had no evidence other than that of the man's wife, who could not testify against her husband.

NO LAW IN FORCE.

In connection with O'Day's charge that he had not allowed a blockade, Seawell said:

"There is no proceeding contemplated by the code for preventing misdemeanors. There is no law, written or otherwise, that permits a police officer to enter premises to see that no misdemeanor is committed. The remedy is one of injunction. Had O'Day alleged that Seymour told him not to arrest anyone for gambling that would be a different matter."

The Whitehead incident wherein Seymour is charged with the failure to arrest the young man who ran down Jeanette Heilbuth, the court held that there was nothing to indicate that he had neglected his duty or that he was sure Whitehead was the man.

The court took a whack at O'Day by calling attention to the fact that the captain in his complaint declared that gambling was "openly and publicly being carried on."

"And yet he doesn't appear to have arrested anyone himself," opined Seawell.

The final charge that Seymour shifted responsibility to his subordinates and blamed O'Day for not stopping gambling, Judge Seawell passed over, hinting, however, that O'Day merited, perhaps, some rebuke and that such a charge is not sufficient to bring the chief before the commissioners.

SAN FRANCISCO, June 12. — Chief of Police Seymour was humiliated by the eleven captains of police this morning when the several company commanders, the chief of detectives and the property clerk threw over his authority and reported to Acting Chief of Police White in his temporary office in the chambers of the board of police commissioners.

While Seymour sat disturbed and almost tearful in possession only of his office, his books and papers, and his chief clerk, Acting Chief of Police White was holding his first session of authority and receiving the pledges of fealty on the part of the principal officers of the department.

A determination of the captains to obey White and not Seymour was reached after a session attended by all save one of them, in which it was decided that as White had been appointed by the police commissioners and as the board is held by the charter to be the governing power of the department, they held that they could do nothing but bow to its mandates in lieu of Judge Seawell's modified injunction issued on Saturday.

The sign reading "Office of the Chief of Police, D. A. White, chief, upstairs" was tacked inside the main corridor of the Hall of Justice at the very entrance to Chief Seymour's suite. The placard was put in place just before the arrival of the nine company commanders who, with the exception of Captain Kelly of the Harbor station, went immediately into conference in the property clerk's office.

Captain Kelly, the only one of the commanding officers who yesterday reported to White without reference to his associates, went again to the acting chief today, tendered his report and left just as the other heads of companies entered.

NEEDED NO ADVICE.

"I knew what my duty appeared to be and I felt that White had the authority of chief," explained Kelly, "and I needed no advice from anyone. I reported to him as my superior, and shook hands with him. He gave me no new orders, and I am going back to my district."

When the remaining captains had emerged from their morning conference Captains Gleeson and Duke acted as their spokesmen.

"We met in the property clerk's office," declared the former," and decided that as the power of the commission is supreme in the department we had better report to White. We went in there, shook hands with him, and I, speaking for the other captains, pledged to him our loyalty and our belief that we should take our instructions from him. He gave us no new orders, told us to conduct the affairs of our district in the same manner to which we had been accustomed and received our reports. We asked his consent to visit Seymour and explain our position to him and this was freely given."

NO DISSENTING VOICE.

Captain Duke echoed the statements of Gleeson. Asked as to whether there had been any dissenting voice among the captains regarding the proceeding, he replied in the negative.

"The captains were unanimous," he said. "We felt that it was our duty to go to White and we will obey whatever orders he will give us. This is an unfortunate situation for us all and we feel as though our position is extremely delicate."

Captains Gleeson, Duke and Wall were waiting to call upon Seymour as had been agreed when Captain Colby called them from Captain Norman's office. Colby argued and so did several of the others against going to Seymour, as they had not been in the habit of reporting to him each morning, and as they feared he might give some order which they would not like to disobey, and make things uncomfortable for them. Several of the captains demurred, asserting that they thought they ought to go. Captains Colby, Anderson and Mooney, however, absolutely refused to visit Seymour and for that reason it was determined that if some would not go all had better return to their stations. Thus was Seymour left alone with Captain Norman.

OPENS HIS MAIL.

The only commander to call upon him was Corporal Clerk, captain of the city prison, and he being so far beneath the rank of captain, had not been asked into the consultation. He in person gave his report to Seymour and returned to his post and the detinue sheet and the other papers from the detective department were also given to the actual chief. In addition to this, it was Seymour who opened the mail, notwithstanding a communication sent by White yesterday to Postmaster Fisk that all the mail be delivered to him.

"White had better not open any letters addressed 'John F. Seymour, Chief of Police'," declared Seymour with blood in his eye when he was asked about the distribution of the mail after the captains had left police headquarters.

The heads of departments who threw over Seymour and reported to White are as follows : Captain Judge, property clerk; Captain Wall, chief of detectives; Captain Anderson, senior commander, and Captains Gleeson, Duke, Mooney, Shea, Kelly, O'Day, Colby, and acting Captain Marcus Anderson, district commanders.

Sergeant John J. O'Meara, appointed to White as his chief clerk, was with the acting chief throughout the day.

The board of police commissioners set 3 o'clock this afternoon as the hour for trying Chief Seymour and if Judge Seawell decides in favor of the commissioners an effort wil be made to go ahead with the trial at once.

FOOTPAD WILL SERVE LONG TERM

Thug Who Held Up Claremont Country Club Secretary Is Sentenced.

(Continued From Page 1)

which the State built its case to clear his client.

In passing judgment upon Smith, Judge Ogden said that while it was true that he had been convicted on circumstantial evidence, the latter was so complete and corroborative as to leave no doubt of the prisoner's implication in the robbery of Singleton. The court denounced the crime as one of the most brutal that had come under his observation in years and declared that there was nothing in Smith's case to call for judicial clemency. Should Smith get the time allowance given by law and all the credits to which an ideal prisoner is entitled he still faces twelve years and four months of solid time to serve.

Nothing is known here about Smith's previous record. He is 44 years of age, although he does not look to be more than half that old, and the fact that he has persistently refused to give any information about himself, would not go on the witness stand in his own behalf and declined to answer the questions that are usually put to prisoners when they appear for sentence, together with his general demeanor since his arrest, combine to convince the local authorities that they have brought to book a desperate criminal of the worst type. Smith heard his sentence with indifference and left the courtroom laughing and joking with the deputy sheriffs. He will be taken to Folsom this evening.

MAINTAINS INNOCENCE.

Although the police worked hard to fasten the shooting of Leonhardt upon Smith or to prevail upon him to tell them whom of his pals did it, their efforts were unsuccessful. From first to last Smith maintained that he took no part in the Singleton robbery and knew none of the men implicated in the crime. He declared after his arrest that he bought the diamond stickpin and diamond ring found in his possession from a stranger he had never seen before and to this story he stuck without variation.

There's an Easy Way
out of Coffee Troubles—
Change to well-made
POSTUM
"There's a Reason"

PLEADS FOR MORE ATTENTION TO HEALTH

Snow Declares State Pays Too Much Attention to Baseball

REPORT ISSUED FROM SACRAMENTO OFFICE

Insanity Increase Greater Than That of Population

SACRAMENTO, June 12. — In the monthly bulletin issued by the State Board of Health, proofs of which have been returned from the State printing office, Dr. W. F. Snow, secretary of the board, declares that the people of the State of California pay more attention to the baseball scores than to the scores of the "grim reaper," reports of marriages and births.

He deplores the fact that accounts of murders, suicides, crime and sensations have more interest for the newspaper readers than matters pertaining to health and sanitation. And the secretary also discusses at length the question, "Shall the Legislature of 1913 enact marriage laws?"

2818 BIRTHS.

According to the bulletin, there were, during the month of March last, 2818 births, 3001 death and 1705 marriages in California. In the list of diseases which caused deaths, tuberculosis leads with 500. Diseases of the respiratory system claimed 477, of the nervous system 307 and 271 died of violence. That men die off faster than women was established by the fact that during the month two-thirds of those reported were males.

Between the ages of 26 and 37 years people are more susceptible to typhoid, tuberculosis, pneumonia and malaria and a greater number die in that period than at any other time, so the bulletin announces.

RUN CLOSE RACE.

In the marriage line, the men and women in point of age, run a close race it has been established, by the board's statistics that men marry on the average at 27 years while women marry at 26 years.

A lengthy discussion on insanity, its causes and effects is given. It is said that the percentage of insanity in California is growing much faster than the increase in population. There is one insane person to every 200 inhabitants in the state.

Insanity has increased 116 per cent since 1890 while the population has increased in the same time 96 per cent. In 1909-10 it cost the state $1,116,633 to take care of the insane patients, or one-sixteenth of the total cost of running the state. Liquor, drugs, syphilis, nervous trouble, poverty, failures are among the principal causes, with liquor, drugs and syphilis heading the list.

Condemnation Plans Will Occupy Council

Method of Procedure Against the Peoples Water Company Subject Tonight.

Recommendations as to the methods of procedure in commencing condemnation proceedings against the Peoples Water Company will be tendered the city council tonight by City Attorney Ben F. Woolner. The matter will then in all probability receive immediate action from the council.

It is anticipated that announcement will be made tonight of the third member of the municipal water commission, to which President Ben H. Pendleton and George W. Dornin have been appointed.

Buy a Hunting License With Deer Thrown In

County Clerk John P. Cook has received from the State Fish and Game Commission a consignment of hunting licenses for the current year and will issue them upon application. They carry in brown tint a full-sized deer standing erect, while last year the illustration was a quail in blue tint.

JOINT COMMITTEE TO PLAN ENTERTAINMENT

A special meeting of a committee of five from the Chamber of Commerce will meet in the office of City Superintendent of Schools McClymonds at 5 p. m. today to adopt plans for the entertainment of visitors from the National Education Association convention to be held in San Francisco from July 8 to 14.

Oakland day is scheduled for July 10, and an elaborate round of pleasures is planned for the delegates. It is estimated that there will be several thousands. A tour of Alameda, Berkeley and the country around Oakland will be a feature of the day. The committee from the Chamber consists of A. A. Denison, J. W. McClymonds, P. M. Fisher, Hale Frick and Frank A. Leach.

FIELD CONDITIONS DELAY POLO MATCH

NEW YORK, June 12.—The polo match between picked teams of American and English players scheduled for this afternoon has been postponed until tomorrow afternoon on account of the condition of the playing field.

"Just Say"
HORLICK'S
It Means
Original and Genuine
MALTED MILK
The Food-drink for All Ages.
More healthful than Tea or Coffee.
Agrees with the weakest digestion.
Delicious, invigorating and nutritious.
Rich milk, malted grain, powder form.
A quick lunch prepared in a minute.
Take no substitute. Ask for HORLICK'S.
Others are imitations

Kills Herself After Quarrel With Spouse

DENVER, June 12. — Mrs. Edith Culbertson, Republican candidate for superintendent of the Denver county schools at the last election, shot and killed herself at her home in Denver today. Mrs. Culbertson left a note in which she evidently wanted to make it clear that the wound was self-inflicted.

Culbertson told the police that he and his wife had quarreled this morning.

CORONER WALSH HAS GOOD CHANCE

Injured Man Will Probably Recover From Wounds Received

SAN FRANCISCO, June 12.—A further examination of the injuries of Coroner William J. Walsh, who was thrown down an embankment on Mt. Tamalpais yesterday, has convinced his physicians that he will recover. Dr. Walsh is suffering from bruises and abrasions of the body and a frontal fracture of the skull. His closest friend, Dr. C. A. Glover, whom he appointed autopsy surgeon, after remaining at his bedside at Mt. Zion hospital all night, gave out the following bulletin this morning:

"Dr. Walsh will have to undergo an operation for his fracture, but it is not of a serious nature and I expect that he will be out within two or three weeks. He has suffered a great deal, but had a fortunate escape from more dangerous injuries."

Although Mrs. Walsh is almost prostrated by the unfortunate accident, she has borne up bravely and has been a constant attendant at the side of her stricken husband.

IS NEAR DEATH.

Coroner William J. Walsh of this city miraculously escaped instant death yesterday afternoon when the ground gave way beneath his automobile as he was trying to reverse the machine on a narrow ledge of the "Hog Back," a high hill in Mill Valley, causing the heavy car to plunge down the steep declivity with its helpless driver, throwing him out 200 feet down the grade and continuing to the bottom, where it now lies a tangled mass of steel.

Walsh was picked up in an unconscious condition, but revived almost immediately. He sustained a possible fracture of the right frontal portion of his skull, numerous bruises on the body and a possible fracture of one of his ribs. Dr. C. S. Levilion, one of the physicians who attended the injured man said there was a slight crack in the outer skull, but no indentation. He thought the wound would give Walsh little trouble.

The Coroner and his wife and two children, "Jackie," aged 3, and Mary, aged 2, were enjoying a vacation in Landsdale, a country place near San Anselmo. He had brought his new French car over to enjoy rides on the Marin county roads.

In company with Joseph L. Coughlin, Sergeant-at-Arms of the Senate of the California Legislature, and now Deputy Superintendent of Streets of Oakland, and the latter's wife, Dr. Walsh, wife and child left Lansdale at 11:30 o'clock yesterday morning, bound for Muir Woods.

THREATENS TEST OF STATE LAW

James H. Todd Declares He Will Sue to Determine Rights

BERKELEY, June 12.—A question as to thetime in which referendum petitions filed with the Berkeley city clerk may be amended for refiling will probably be fought out in the courts, as was done in Los Angeles some time ago.

Preliminary to the threatened beginning of mandamus proceedings against City Clerk Walter J. Seaborn, of Berkeley, James H. Todd today made formal application to that official for the certificates accompanying a referendum petition against Ordinance No. 133, which were filed with Seaborn May 5. The clerk will refuse in writing the demand of Todd, on the ground that the 30 days' time in which the certificates might have been amended has passed, and that the signatures are now public records, to be kept in the clerk's office. Seaborn will receive from City Attorney Greene some time today or tomorrow a reiteration of of the latter's opinion, given Saturday, that the certificates may not be taken from the city hall.

After Seaborn has formally received this legal advice, he will officially refuse to turn over the documents, in which case, Todd declares, he will apply to the Superior Court for a write of mandamus in the effort to obtain them.

CAPTAIN W. H. LAWRENCE AGED MARINER, DEAD

Captain William Henry Lawrence of Piedmont, pioneer mariner of California, died yesterday at the home of his sister-in-law, Miss Rebecca F. Chase, 311 Vernal avenue. Captain Lawrence, who was familiarly known to the children of Piedmont as "Grandfather," came around the horn in 1849, bringing one of the smallest vessels that ever made that voyage.

Captain Lawrence was a native of Massachusetts and 86 years old. His surviving relatives are Miss Rebecca F. Chase and Miss Elizabeth F. Chase, of Piedmont, Benjamin Lawrence of San Francisco, Mrs. John W. Hall and Mrs. Philip Holmes of Massachusetts.

The funeral will be held from 311 Vernal avenue Wednesday afternoon, at 2 o'clock, Rev. Worcester of the Swedenborgian church conducting the services.

CONTROL BOARD OPENS BIDS FOR SUPPLIES

SACRAMENTO, June 12.—The state board of control commenced consideration for supplies for state institutions and will be busy all week comparing price lists and quality. The boards of managers of the state asylums commenced to open bids today and will send them to the state board of control for approval. The law enacted by the legislature requires that no state contract shall be awarded or entered into without the approval of the state board of control.

OFFICER'S POCKET PICKED.

O. M. Giesenhofer, son of Marshal Giesenhofer of San Leandro, complained to the police this morning that his pocket had been picked yesterday while he was in a crowd in front of a local theater, of a purse containing $25 in gold. Both father and son are peace officers.

A DREADFUL WOUND
from a knife, gun, tin can, rusty nail, fireworks, or of any other nature, demands prompt treatment with Bucklen's Arnica Salve, to prevent blood poison or gangrene. It's the quickest, surest healer for all such wounds, as also for Burns, Boils, Sores, Skin Eruptions, Eczema, Chapped Hands, Corns or Piles. 25c at Osgood Bros.

NEW SCHEDULE OF KEY ROUTE NOW IN EFFECT

Trip From Broadway to Mole Via Poplar Junction Made Without Change.

UNITED PROPERTIES CO. NOW IN CHARGE

Many of Traction Lines Are to Be Double Tracked at Once.

(Continued From Page 1)

have the right to run trains which are designated as more than one car coupled together. The matter was settled at the time by the running of separate cars to connect with the Twenty-second street Key Route line at Poplar Junction.

The franchise over Twelfth street was granted October 30, 1889, to E. P. Preston, M. H. Grossmeyer, J. R. Rondol, Edward Peltz and James Gillon for the purpose of building a cable road. On March 3, 1891, after the advent of electric roads in Oakland, it was amended so as to cover the new system of operation. It was granted by the council to run for 50 years. When the Oakland Traction Company came into existence the franchise was assigned to the corporation by the original grantees.

OPINIONS VARY.

City Attorney Ben F. Woolner said today that on the face of the proposition he saw no legal reasons why the new service should not be permitted and more particularly as it is a move of advancement for a greater city.

Mayor Mott stated this morning that he believed the companies did not have the right to operate trains over Twelfth street under the franchise they now hold. He said:

"There has been opposition to the service which was installed yesterday over Twelfth street and I have instructed the City Attorney to make a searching investigation into the franchise and records to determine whether the company's grant is being lived up to by its officials. In my opinion they have not the right to operate suburban trains over Twelfth street and it is my purpose to have the franchise adhered to strictly in this respect."

Other important changes that went into effect under the United Properties company yesterday included the Traction company lines in various parts of the city and in Berkeley and Alameda. A large number of cars have been ordered in order to facilitate service. Within a short time there will be received sixty new cars for the Traction company and 25 new ones for the Key Route service. General Manager Alberger today outlined the various changes that have been made as follows:

WILL DOUBLE TRACK.

"About two weeks ago orders were issued for double-tracking of the San Pablo avenue line from University avenue to the northern boundary line of the city of Berkeley. Orders were issued today to continue the double-tracking of this line through Albany, to the county line.

"The proposition of double tracking the East Shore and Suburban Railway from the county line to the Standard oil works in Richmond is now being figured on by the engineers of the United Properties Company, and I expect to receive orders to go at this work in the immediate future. This will give us a continuous double track line from Water street, Oakland, to the Standard oil works in Richmond, and enable the company to give much better service and reduce the time between Oakland and Richmond. We want the Richmond people to come to Oakland and we will accomplish that result by giving them the best of service.

GROVE STREET PLANS.

"Orders have been issued to double track the Grove street line from University avenue to the circle in northern Berkeley. This will greatly improve that service. Effective yesterday we arranged for an extra stop at Bancroft way on our Key Route Berkeley line. This is something the Berkeley people have been asking for and it has only just been possible for us to arrange for same.

"The Claremont avenue line of the Key Route will be double tracked from Telegraph avenue to the end of the line. This work will be commenced at once. Commencing yesterday the Key Route trains run from the pier through to College avenue. We will commence work on the new line on Ninetieth avenue, formerly Grand avenue, Elmhurst, from East Fourteenth street to the boulevard at once.

NEW CARS ORDERED.

"Twenty-five Key Route motor coaches have been ordered and delivery of same will be made in the latter part of August and September. These cars will enable us to carry out some long contemplated improvements to that service. Our engineers are now working on plans and estimates on other new work on various lines of the company's system and a large amount of work will be started in the immediate future.

"Of the sixty new street cars that have been ordered, ten were shipped from St. Louis yesterday and the balance will follow in lots of ten per week. These cars are of the latest pattern and as fast as received will be put in service. Additional cars will be added to all lines. We propose at an early date to put into effect certain plans for bettering the service between Oakland and Hayward, which we feel sure will meet all requirements and will meet with favor.

LAUDABLE PLAN.

"It will be the aim of this company to provide the best of city, suburban and interurban service. We want to draw our Richmond, Hayward and San Leandro friends closer to us. It will not be long before the Walnut Creek and Concord people will come to our city over the new Oakland and Antioch railway. Additions to the facilities of the Central and Telegraph car houses have been ordered to accommodate the increasing business and the additions to our equipment.

"For some time past our energetic Chamber of Commerce and its vigorous Committee of Progress and Prosperity have been after our company to inaugurate a "Sight Seeing Car" service. This has been a hard proposition to figure out, owing to our lack of equipment, but commencing on June 15, we will start our "Key Route Trolley Trips," and from the expressions of opinions of our prominent business men with whom we have consulted, we believe that these trolley trips will be popular from the start, not only to visitors to our city, but also to our town citizens. We will advertise these trolley trips, not only in all California cities, but also extensively throughout theeast."

KEY ROUTE LOOP.

With regard to the report published in the papers a few days ago, to the effect that the Key Route would enlarge their pier facilities by the installation of a loop, Mr. Alberger said:

"It is true that the Key Route pier facilities will be increased, that work will be commenced about the same time that the work of filling in the pier is started, which would be some time during this summer. Up to the present time no definite plans had been decided upon, although several different ones including the loop system are under consideration."

Mr. Alberger estimated that the additions to the pier facilities would cost a half million dollars. This is in addition to the very heavy expense the company would be put to in filling in the pier and its elaborate plans for water front developments.

With regard to the water front developments the general manager continued: "Prominent engineers have been at work for several months studying the systems of different cities, and definite plans will be decided upon in a very short time."

SPECIAL SALE

Tomorrow Tuesday Only
Any 50c Soft Collar Shirt ____ 45c
Any 75c Soft Collar Shirt ____ 65c
WILLIE, With
C. J. Heeseman
Watch this ad for our one day Special.

SUGAR MAGNATE ADMITS COMPETITION WAS ONEROUS

Atkins Is Called by House Committee to Tell What He Knows by Sugar Business

(Continued From Page 1)

Refining Company, was the first witness examined.

Atkins said the purpose of the formation of the American Sugar Refining Company, in 1887, was to put on their feet a number of sugar refineries that had been operating at a loss. He said the companies had been working without profits for a number of years.

The cost of production of refined sugar had been so great, said Atkins, that it was believed a union of refineries would result in greatly reducing this expense.

DISSOLVED COMPETITION.

"Did you expect through this means to dissolve some of the competition," asked Chairman Hardwick.

"Well, I suppose it had effect of that kind."

The witness said that 17 refineries joined in this merger in 1887 which was arranged by H. O. Havemeyer. Almost all of them, he said, had been doing business at an excessive cost. They were scattered throughout New York, New Jersey, Massachusetts, Maine, Pennsylvania, Louisiana and Missouri. He was unable to say what percentage of the refined sugar production they controlled.

Atkins was asked many questions relative to the organization in 1887 of the sugar refining companies which later became the American Sugar Refining Company. He said the organization was to reduce the cost of production and that he received for his concern, the Bay State Refining Company, which he valued at $500,000, trust certificates of the securities of the holding company of a value of $900,000.

Representative Madison of Kansas asked Atkins if it was not a fact that previous to 1887 there was free and open competition in the buying of raw and the selling of refined sugar in this country."

"Yes," Mr. Atkins said, "there was free competition."

"That competition you found to be onerous, did you not?"

"Yes, it was."

"You wished to avoid that competition," Madison continued, "and it was for that reason Mr. Havemeyer gathered together yourself and about a dozen other sugar manufacturers for the purpose of making an agreement to eliminate this competition, was it not?"

"Well," Atkins said, "the principal object was to reduce the cost of production."

MOVED BY THREE REASONS.

"There were three purposes, were there not, that influenced you—first, to eliminate competition; second, to obtain the best possible prices for your products, and, third, to reduce the cost of production?"

"I think the third reason was what was in our minds primarily," said Atkins.

Madison asked him if it was not a fact that in 1887 the 17 companies combined were in control of 90 per cent of the sugar business of the United States. Atkins said he thought this an exaggeration and explained that the American Refineries Company was formed in 1891 to succeed the trustees of the Sugar Refineries Company because the legality of the latter organization was questioned.

Trio of Jordan's Men Get Walking Papers

Curtailment of Secretary's Power Loses Watchmen Their Places.

SACRAMENTO, June 12.—Three watchmen at the capital, R. A. Fitzgerald, Robert Stewart and J. Y. McNamara, have been given notice that on next Thursday, their places will be filled by new men, and those new men are E. J. Lynch, Oroville, an outisde watchman; Clyde Sandercock, San Luis Obispo, as outside watchman and A. J. Vermillea, Sacramento, as inside watchman.

Wickersham Refuses To Give Information

Declares It Against Policy to Tell Whether He Is Preparing Trust Fight.

WASHINGTON, June 12.—Attorney General Wickersham reported to the House today that he did not consider it compatible with his public interest to state whether his department is preparing criminal action against the American Tobacco Company officers.

Representative Byrnes of Tennessee, immediately introduced a concurrent resolution to direct the attorney general to begin prosecutions at once.

Marine—Through its Tonic effect, Stimulates Healthy Circulation in the Blood Supply Nourishing the Eye and thus Promotes Eye Health.

Gale Eliminates Old And Historic Memento

Famous Cherry Tree at Roseland Planted During Revolution Destroyed.

CALDWELL, N. J., June 12.—Bartlett Heart cherry tree at Roseland, planted during the Revolutionary war by Josiah Bartlett, one of the signers of the Declaration of Independence, was snapped off by the windstorm of the last 24 hours. The tree, more than 15 feet in circumference, was one of the most noted landmarks in this section of the country.

CAN YOU ASK MORE?
We are so confident that we can furnish relief for indigestion and dyspepsia that we promise to supply the medicine free of all cost to everyone who uses it according to directions who is not perfectly satisfied with the results. We exact no promises and put no one under any obligation whatever. Surely nothing could be fairer. We are located right here where you live, and our reputation should be sufficient assurance of the genuineness of our offer.
We want every one who is troubled with indigestion or dyspepsia in any form to come to our store and get a box of Rexall Dyspepsia Tablets. Take them home and give them a reasonable trial according to directions. They are very pleasant to take; they soothe the irritable stomach, strengthen and invigorate the digestive organs, promote a healthy and natural bowel action, almost immediately relieve nausea and stomach irritation, produce healthy digestion and assimilation, and promote nutrition. Three sizes, 25c, 50c and $1. Remember, you can obtain Rexall remedies only at The Owl Drug Co., Inc., Tenth and Washington, Thirteenth and Broadway, Sixteenth and San Pablo.

$18.50
Man made suits in most excellent tweeds, cheviots and serges. Perfectly tailored. Regular values $35 and $37.
This week $18.50
SHAFRAN'S
"The Style Shop"
463 13th Street

WHITE CROSS DENTAL PARLORS
Present this Ad and receive 10 per cent discount on your bill.
Plates $3.00
Gold Crowns, 22-K 4.00
Bridge Work, Solid Gold 4.00
Gold Fillings 1.00
Silver Fillings ..... .50
Painless Extractions ..... .50
Best modern dentistry.
We do as we advertise.
DR. SCHOENWALD. DR. MOOON.
LICENSED GRADUATE DENTISTS
836 Broadway, Cor. 7th St.
Over Osgood's Drug Store.
German Spoken.
Hours, 9 to 7; Saturday night until 8 p. m.; Sundays, 10-12.

LATEST NEWS FROM OUTSIDE TOWNS

WATER COMPANY CHANGES POLICY

Spring Valley to Lease Livermore Land for Grazing Purposes.

LIVERMORE, June 12.—The Spring Valley Water Company has adopted a change in policy which is likely to prove very advantageous to local stockmen. When the company acquired its water rights on the various streams in the Livermore mountains it withdrew the land and permitted neither farming nor grazing. The grass and undergrowth grew rank on the hillslopes but instead of conserving the moisture as was hoped made food for fires that swept the country.

The company finally concluded that grazing was a good thing for the land and it has begun to lease again. A total of about six thousand acres on the La Coste, Indian and Alameda creeks, has been leased to local sheep owners including P. Connolly, Callaghan & Moran and Wilson Brothers this season and the leasing will gradually be extended until all the watersheds not directly adjacent to the water system will be utilized for this purpose.

EXPERT TO SEEK PRIZE CHICKENS

W. H. Ingram Leaves for Europe; Will Bring Back Orpingtons.

FRUITVALE, June 12.—W. H. Ingram of Hopkins street, Fruitvale, an Orpington chicken expert, has left for Europe and will sail from New York June 21 on the Oceanic.

Ingram expects to bring back with him a string of Buff, Black and White Orpingtons in time for the Oakland show in November which will excel those he imported last year. The Orpington comes from England and is one of the most popular breeds among the fanciers at present, being a table fowl weighing ten pounds, an extraordinary egg producer. Ingram was the winner of several silver cups at the last Oakland show in addition to the one offered by the Oakland Chamber of Commerce.

GIANT PUMP TO BE BUILT BY NILES CO.

NILES, June 12.—The directors of A. T. Ames Manufacturing Company, located near here, report the largest volume of spring business ever known in the history of the company. Preparations are being made by the engineers in the employ of the company to put on the market one of the largest water pumps built. It will be able to pump 2000 gallons of water per minute.

RICHMOND BALL PLAYERS DEFEAT MONDAY'S MODELS

RICHMOND, June 12.—The home team of ball players yesterday afternoon bested the "Monday's Models" after an exciting game, the score being 8 to 7. The feature of the contest was the hitting and playing of Houghton, the Richmond fielder, who knocked out a homer with the bases full. He also made a couple of grandstand catches.

The lineups of the two teams were as follows:

RICHMOND.

	AB.	R.	BH.	P.O.	A.	E.
Streib, 2b	3	1	1	1	3	0
Devencendendi, 3b	3	2	0	0	2	1
Houghton, lf., rf.	4	1	1	4	0	0
Sears, 1b	4	0	0	12	2	0
Burke, c	3	0	1	5	1	0
Richardson, cf	3	1	1	1	0	0
Mulligan, ss	3	1	0	1	3	0
Klein, p., lf., rf.	3	0	2	2	1	0
Fielder, rf., p	3	2	2	1	1	1
Total	29	8	7	27	13	2

MONDAY'S MODELS.

	AB.	R.	BH.	P.O.	A.	E.
E. Gay, ss.	5	2	2	2	1	0
F. Gay, 3b.	5	3	4	1	3	0
Une Mackie, c.	5	0	1	4	3	1
Britt, 1b.	4	0	1	12	0	1
H. Merrian, lf.	4	0	2	2	0	0
Al Ecarl, 2b.	4	0	0	1	2	1
Sparks, rf., p.	4	0	0	1	1	1
Bolt, cf.	4	1	1	1	0	0
P. Mackie, p.	2	1	0	0	2	0
W. Merrian, rf.	2	0	1	0	0	0
Total	39	7	12	24	12	4

NOTES FROM NILES

NILES, June 12.—Miss Margaret Lynch spent Sunday in Livermore as the guest of Miss Badgely.

Mrs. S. C. Grainger is visiting with her son this week.

Mrs. Gus Simpson went to the city on Saturday to visit friends.

Members of Fruitvale Parlor, Native Sons, will hold their grand annual picnic at Fernbrook Park, on June 18.

Clarence Ogden of Oakland has been a visitor at the home of W. H. Tyson.

Jack Crothers is absent on a trip to Eureka, where he may take up newspaper work.

Miss Grace Beck of San Francisco was a guest at the home of her sister, Mrs. E. B. Tyson.

J. M. Howell, a popular druggist of Greensburg, Ky., says, "We use Chamberlain's Cough Remedy in our own household and know it is excellent." For sale by Osgood Bros.' drug stores.

CHURCH IS DECORATED FOR THE GARCIA-LOCKE WEDDING

MISS ALICE LOCKE, society favorite of San Leandro, who will marry Eugene Garcia next Thursday evening.
—Belle-Oudry, Photo.

SAN LEANDRO, June 12. Elaborate preparations are being made by the friends of Miss Alice Locke for her wedding to Eugene Garcia, which is to take place at St. Leandro's church next Thursday evening. The large Catholic church has been strung with flowers, while from the ceiling in front of the altar a large bell of roses and smilaxx has been suspended by a cord of vines.

Miss Locke is the talented daughter of William J. Locke, one of the best known of San Francisco's attorneys and a prominent figure in the directorship of one of the San Francisco weeklies. She is a member of the Alta Mira Club and last year took part in the celebration of the cherry festival.

The groom is an employe of the General Electric Company of San Francisco and is well known in business and club circles about the bay.

After the ceremony a reception will be held by the bride at her home, following which the couple will leave for a trip through the southern part of the State. Returning they will make their home in San Leandro.

CHERRY CARNIVAL PRIZES AWARDED

Boy Scouts Presented With Silk American Flag for Good Drilling.

SAN LEANDRO, June 12. — A. S. Baker of San Leandro was awarded the prize late Saturday night for the best decorated automobile in the line of parade at the cherry festival.

Alameda Company Boy Scouts of America was awarded the beautiful silk flag for the best drill in the juvenile teams, while Company H, National Guard from Hayward won the picture offered for the best team in the "centipede race." Captain Fred Borree of the Hayward National Guard and Sidney Force acted as judges in both contests.

Danville Personals

DANVILLE, June 12.—There will soon be commenced an agitation to hold another election to bond the county to build good roads. It will be remembered that the last one was started in Danville and the proposed measure was only defeated by a small margin. The eastern end of the county is now largely in favor of it, it is understood.

Felix Coates and Miss Jennie left for a trip to Jamestown to visit Mr. Coates' daughter, Ella.

Rev. O. E. Hart, D. D., of Berkeley, preached at the 11 o'clock service in the Presbyterian church yesterday.

Mrs. Lizzie Hunt has returned to her home in Haywards after a few weeks' stay here.

Mrs. L. Collins, who resently purchased the Anderson property in town, has commenced a number of improvements, which will greatly add to it.

Dr. and Mrs. Papintry and Mr. and Mrs. Frank Davidson and son, Harlan, and Miss Toohig of Oakland were guests of Mr. and Mrs. E. C. Harlan.

Clarence Maderos is spending his vacation with his grandmother in Oakland.

Mr. and Mrs. Ray Reid of Oakland were the guests of Mrs. Reid's parents, Mr. and Mrs. Leo Lynch at San Ramon.

Roy Jackson of San Mateo was here last week looking after property interests. Mrs. Jackson, who was Ethel Chrisman, and Mr. Jackson, leave shortly for Hood River, Oregon, to remain for some time.

About one hundred and thirty-two boys and girls from the Protestant Orphanage of San Francisco are here stationed near the town to spend the summer months.

RICHMOND LAYS PUBLICITY PLANS

Southern Pacific to Advertise City in East and Europe.

RICHMOND, June 12. — The City Council tonight will consider an important project for the advertisement of this city, presented by a representative of the Southern Pacific and a committee from the Richmond Industrial Commission. The railroad's representative appeared before the commission at its banquet last Thursday evening in San Francisco, and there enlisted the commission's support for the scheme, which is as follows:

For the sum of $1800, the Southern Pacific will give extended write-ups in various of its publications, including "Abroad," which has a circulation in Europe, and the publication of handsomely gotten-up booklets of views. There will also be lectures given throughout the East during the coming winter on the advantages of Richmond.

The members of the Industrial Commission and guests present at the banquet heartily approved of the project, and at once agreed to raise $1200 for the purpose. At the council meeting the committee will appear and ask that in addition the city of Richmond appropriate $150 per month for one year for the publicity campaign.

Centerville Notes

CENTERVILLE, June 12.—The Buntings will return from their eastern trip tomorrow.

The graduating class of the grammar school entertained the trustees with a banquet prepared by the cooking class.

The Associated Chambers of Commerce adopted a constitution and bylaws. The next meeting is to take place the first Wednesday in July at Decoto.

H. V. Haley, former chief of police of San Jose, was at the Gregory House last week.

C. Ed Johnson of San Jose, A. B. Knowles and Fred E. Ward of Oakland, F. C. Crothers of Sacramento and Arnold D. Irvine of Oakland registered at the Gregory House last week.

Decoto Affairs

DECOTO, June 12.—Ben Cordoza is shipping 100 sacks of peas daily. This is the largest crop ever known in the May Flats.

The pea pickers went on a strike last week, demanding a raise from 50 to 75 cents a sack. They got the raise.

Judge Wells of Cakland is visiting the Masonic Home.

Mrs. Albert Silva is improving rapidly.

The Oakland Pressed Brick Company is now under way and reports a big business.

Mission San Jose

MISSION SAN JOSE, June 12.—S. Lachman, who recently returned from Adler Sanitarium, is steadily improving.

The Ladies of Niles are to give a benefit dance on Friday evening, June 16, at Connors Theater. The funds accruing will be used for the Niles public library.

Mrs. W. Moore made a brief visit in San Francisco last week.

L. KREISS & SONS

SUTTER AND STOCKTON STREETS, SAN FRANCISCO

FURNITURE SALE

Sharp Reductions on Pieces of Distinctive Quality

THIS is an opportunity representing genuine furniture economy and means more to the intending purchaser than the conventional announcement would infer.

It is not just "Furniture" that is involved, but Furniture of real merit in point of individuality, quality and construction.

Satisfaction in buying Furniture does not rest upon the one factor, low price, but upon the association of quality with low price—that is REAL value.

The reductions range from **25%** to **50%**—the great number of underpriced pieces are beyond the possibility of enumeration, and the items not advertised may be, in many instances, more desirable than those to which we give specific mention.

We urge your early inspection. Purchases will be held for future delivery if desired.

OLD CAMPAIGNER WILL TELL OF WAR

Veteran Will Lecture to Members of Company I, C. N. G. at Livermore.

LIVERMORE, June 12.—At the meeting of the Company I, National Guard, tomorrow evening, J. J. Butler, one of the oldest guardsmen on the coast, and formerly a member of an Illinois company, where he held the command of lieutenant for eleven years, a veteran of the Spanish war with the company of volunteers from Oregon, and a member of the National Guard on duty in Chicago during the great railroad strike of 1894, will tell the members of his experiences.

Captain Young in command of Company I, will call for the examination of men for his own position which he will give up some time in July. Last week Captain Young received an order to report for drill duty along with other officers at San Diego, but declined on account of his intended resignation.

LODGES AT RICHMOND HOLD MEMORIAL SERVICES

RICHMOND, June 12.—Memorial services were held by Richmond Lodge, No. 217, T. F. B., at the Trinity Episcopal church, Washington and Nicholl avenues, Rev. C. S. Linsley, pastor, last evening. Mrs. A. V. Berry, president of the lodge, had the affair, which was well attended by the members, in charge.

The Odd Fellows and Rebekahs also held memorial services in the Baptist church, Washington and Nicholl avenues, for which a special sermon and music was arranged.

IRVINGTON NOTES

IRVINGTON, June 12.—Mr. and Mrs. E. P. Werner and Mrs. E. A. Grau were the guests of the Schlarafia Franciscana at a banquet given in honor of Mr. and Mrs. Werner and Mr. Grau at the Hotel St. Francis, in San Francisco, on Thursday evening, May 25, leaving Irvington on the noon train for the city.

Mr. and Mrs. E. P. Werner, E. A. Grau and Jean Grau have gone on a pleasure trip to Los Angeles. At Los Angeles Jean Grau leaves the party and continues his journey to Switzerland, via rail to New York, steamer to Havre, and thence to his home in Switzerland. Mr. and Mrs. Werner and Mr. Grau will return to San Francisco via the Pacific Ocean route.

Manuel B. Perry, asparagus producer at Irvington and Oakley, has about finished the shipment of grass for the season—65 cars, 750 crates.

Irvington Chamber of Commerce has appointed O. N. Hirsh and Jack O'Keefe as a committee to work in conjunction with the Oakland Chamber of Commerce on all things connected with the Panama Exposition.

Miss June Witherley from Sacramento is visiting with her people at Irvington.

Irvington will send a band of 50 cowboys to participate in the Fourth of July parade.

Hunyadi János

Natural Laxative Water

Quickly Relieves:—
Biliousness,
Sick Headache,
Stomach Disorders,
and
CONSTIPATION

In EMERGENCY Try
Hunyadi János
NATURAL APERIENT WATER.
Avoid Substitutes

WILL SOON OCCUPY ITS NEW QUARTERS

Sequoia Club of Richmond to Give a House Warming.

RICHMOND, June 12.—The Sequoia Club expects to move into its new quarters during the coming week, and is now planning for a reception for its members and friends to be given about June 22, the exact date yet to be determined.

The club membership is being rapidly increased, following the announcement of the organization's new plans, and the prospects for the future of the club are very bright at present.

As for the club's new quarters in the Neill block, they will be attractive in the extreme. The main entrance to the rooms opens in the center of the block from Macdonald avenue. It has double doors, and a wide stairway of some eight feet leads with easy tread to the hallway on the upper floor. The stairway and hall are in handsome burnt finish to match the club rooms. The hall opens to the club rooms and to the large public hall at the rear of the block.

WELL ARRANGED.

The club room entrance opens from the hall near the center into the reception room, which is some 30 feet by 20. The entrance has a well arranged cloak room at the left.

The reception room is beautifully finished, and will be elegantly appointed. It has a wide, inviting bench seat above the stairway. From the reception room on the east there opens through a wide pillared archway the large billiard room. This room is finished to match the others and has a wide window seat running along the street side for the entire length.

WHIST ROOM.

The whist room, to the west from the reception room, is connected by wide double folding doors, and privacy can be secured if desired.

The rooms are to be richly carpeted and furnished. They will supply a most attractive gathering point for the business men of the city when they have a few moments of relaxation.

The finishing and furnishing is being rushed, and it is planned to hold the next meeting of the club there this week.

STANDARD OIL TO HAVE RIVAL ON PACIFIC COAST

RICHMOND, June 12.—The energy of the Standard Oil Company in extending its plant here and making other improvements is explained, it is claimed, by the fact that it is to have a rival on the coast in the Shell-Royal Dutch company which is preparing to establish an extensive oil distributing station near Seattle.

This threatened competition will find the Standard well prepared with the completion of its second pipeline to this city increasing the receiving capacity of 55,000 barrels daily, and the rapid extension of the works, for which 40 acres is being filled.

The Standard's coast fleet, the home port of which, together with its fine China and Japan steamers, is Richmond, has been augmented until there are now 17 vessels, including the large steam barges on the bay.

The plan to erect a 10-story office building in San Francisco to accommodate an increased force at headquarters indicates that this corporation is entrenching to meet powerful rivalry.

IRVINGTON WILL AID IN COUNTY EXHIBIT AT FAIR

IRVINGTON, June 12.—Some time this week, the committee of two, Jack O'Keefe and O. N. Hirsh, appointed by the Irvington Chamber of Commerce, will pay a visit to the Oakland organization and offer them the aid of the people of Irvington in their preparations for the celebration of the Panama-Pacific Exposition in 1915. The residents of the smaller towns throughout the valley are looking forward with great interest to the coming event, and nearly all of them have offered all the aid in their power to make one of the largest exhibits this county has ever had at a fair.

CHERRY FESTIVAL PROVES SUCCESS

100,000 Enjoy San Leandro Fete and $150,000 Is Spent.

SAN LEANDRO, June 12.—That this year's cherry festival was the greatest ever held in the City of Cherries, was the verdict reached last night by the residents and business men of San Leandro after a careful summing up. Owing to the fact that many people could not leave their posts of duty Friday and, Saturday, the committee in charge decided to put over the formal closing until yesterday afternoon. All day long, cars from Oakland carried crowds of people into the town and towards the afternoon almost as many spectators were in town as on the other days of the carnival.

It is estimated that nearly 100,000 people enjoyed the hospitality of San Leandro while more than $150,000 was spent during the three days. The concessions reaped a harvest. The ferris wheel, situated at the end of the plaza was full from the time it started early in the morning until closing time.

In the real estate line, the salesmen needed no "good line of talk." Four large corner lots throughout various sections of the town were purchased by a woman from Berkeley, while a business man from San Francisco purchased ten acres of land with a cherry orchard on Hayward avenue.

A letter of thanks has been drawn up by the committee in charge of the affair and sent to all the various business enterprices and towns that took part in the parade.

RICHMOND PERSONALS

RICHMOND, June 12.—Miss Mildred Baird has gone to Amador county, where she will rest and recuperate during her vacation period.

Mrs. F. H. Welch of British Columbia is visiting in this city at the home of W. H. Welch in Twentieth street. The visitor expects to return home during the coming week and will be accompanied as far as Portland by Mrs. Welch and daughter, Miss Myrtle, where they will spend the summer.

Frank Cunningham, who has been visiting the Winfree home in this city the past few days, returned to his home in Martinez Saturday evening.

O. J. Dahl, the contractor on Ohio street, who has been quite ill, is now able to sit up and it is thought that he will be out in a few days.

President F. C. Schram has received for the Sequoia Club a magnificent oil painting of a large sequoia, as a fitting adornment for the new club rooms. The painting is the gift of Elma M. Kyser of Santa Rosa.

H. H. Turley, accompanied by George Galbraith and little daughter, Miss Ada, went to Cazadero Saturday to enjoy a Sunday outing with their people who are now in camp there for the summer.

Conway Bell of Topeka, Kansas, is visiting at the home of Tony Cramer in Martino street. Bell will spend the greater part of the summer in Richmond and the bay cities.

Frank Allison, of Chicago, is visiting his brother, James Allison, in Richmond avenue. Allison expects to spend the summer in sightseeing throughout the state.

F. Avery of Berkeley has recently purchased a desirable home site on Tenth street near Nevin avenue, and has erected on the rear of the lots a temporary house which he will occupy for the present.

From Thin to Plump Girls

The expressions of happiness and gratitude of several young lady patients for whom he prescribed, the recently successful flesh forming product, known as three grain hypo-nuclane tablets, is related by a physician in one of the medical publications and it comes as a surprise to the ordinary layman to learn the heart throbs of distress which seems to affect so many young people who are becoming abnormally thin. Also to know that the weight can be so readily increased by the use, regularly for several months, of this peculiarly named preparation, now obtainable of the best physicians and apothecary shops in sealed packages with complete instructions for self-administration.

Stops a headache or acute pain quickly. Blackburn's Pain-Away-Pills. Try them.

Brain Workers Attention!

Your eyes must be looked after. We make thorough examinations of the eyes and make the glasses.

DAVIS & ELFEN OPTICAL CO.

1162 BROADWAY
MACDONOUGH BUILDING

100 Dimes Are Equal to $10

---no need to tell you that. Everybody knows it.

True. But we would say this. Few people can save $10 all at once. Everybody ean put away one dime at a time. We have a system for just such a plan.

We pay 4 per cent interest.

SECURITY BANK AND TRUST CO.

S. E. Cor. 11th & Broadway.
H. C. Capwell.....Pres.
A. D. Wilson.....Vice-Pres.
C. A. Smith.....Cashier

Save Money Avoid Pain

Teeth Extracted Without Pain

Easiest and Best Painless Extractors in Oakland

SPECIAL UNTIL JULY 1.

SET OF TEETH.....$3.00
22K GOLD CROWNS.....$2.00
GOLD FILLINGS.....$1.00
SILVER FILLINGS.....50
BRIDGE WORK.....$2.00
Teeth Extracted Free when teeth are ordered.

20-Year Guarantee with all work.

BOSTON DENTAL PARLORS
1155½ WASHINGTON ST.
HOURS—Week days, 9 to 9. Sundays, 10 to 2.

IDORA PARK **TRIBUNE COUPON** IDORA PARK

—JUNE 14th, 1911—

Any girl or boy under 15 years of age presenting three of these coupons of CONSECUTIVE DATES at any of the following TRIBUNE Offices will be given

A FREE TICKET TO IDORA PARK

TRIBUNE OFFICES:

MAIN TRIBUNE OFFICE, 8th and Franklin Sts., Oakland, Cal.
BROADWAY BRANCH 1114 Broadway, Oakland.
BERKELEY BRANCH, 2185 Shattuck Avenue.
ALAMEDA BRANCH, Park and Santa Clara (Schneider's Drug Store.)
FRUITVALE BRANCH, Fruitvale Ave. and East 14th St. (Dawson's Drug Store.)

WAR TO BE WAGED ON SQUIRREL PESTS

Supervisors Adopt Resolutions Calling For Extermination

FIVE INSPECTORS TO BE NAMED BY BOARD

Alameda County to Heed the Warning of Dr. Blue.

The supervisors this morning decided decided that it was necessary to take action for the extermination of squirrels in this country because of the certainty that those animals are the means of spreading the bubonic plague and other diseases.

They also decided that, at the meeting on Monday next, they would appoint five inspectors to take steps in the direction referred to, two of whom will be paid by the county and three by the United States government.

This action was taken at the instance of Dr. William A. Pryor, who represents Dr. Blue, who has been in charge of this work for some time.

Pryor showed that there were now nineteen counties of this section of the state in which the work of extermination was in progress but he stated that, up to the present time, Alameda county had taken no interest in the work.

Supervisor Horner said that the supervisors understood the facts of this case.

RESOLUTION ADOPTED.

A resolution on the subject which had been prepared by Supervisor Mullins was read and on his motion, seconded by Supervisor Foss, was adopted, as follows:

"Whereas, The state board of health and the United States public health and marine hospital service have conclusively shown that plague exists among the ground squirrels of this and other counties of the state of California, and

"Whereas, The state of California has enacted a law entitled 'an act for the extermination of rodents'; therefore be it

"Resolved, That rodents are a menace to the public health and commercial prosperity of this county and state, and the public are therefore requested to immediately take measures to destroy all rodents found upon their premises; and be it further

"Resolved, That the federal government be requested to detail experienced men to assist the board of supervisors in exterminating the squirrels in Alameda county."

The votes of all the supervisors were cast in favor of the resolution.

PLAN FOR FIFTH SUMMER SESSION

Federate School of Missions Will Meet at Mt. Hermon in July.

The fifth summer session of the Federate School of Missions will be held at Mt. Hermon, in the Santa Cruz mountains, July 13-19. Each morning Mrs. D. B. Wells, so widely known by her work in the Eastern summer schools, will conduct the study of the two new text books for mission circles, "The Conservation of National Ideals" and "The Light of the World," an hour being given to each book each morning. Mrs. Wells will also conduct a Bible study at 9 o'clock each morning.

Fifteen minutes will be devoted each morning to "methods," as follows: "Problems and Policies," by Mrs. C. A. Westenberg; "Young People," by Mrs. R. B. Goddard; "Methods in Sunday School," by Mrs. J. M. Brough; "How to Plan and Work Your Increased Apportionments," by Mrs. Harlam, president of the Christian national board; "Gathering up the Fragments," by Mrs. H. B. Pinney.

MEETING OF MOMENT.

One of the meetings of greatest interest will be that of the dedication of the new Federated Missions building, erected at a cost of several thousand dollars. This dedication will take place the evening of July 12, Wednesday. The music will be given by a chorus under the direction of Mr. Patterson. The historical address will be by Rev. Dr. Hugh W. Gilchrist, so well known in his labors for Mt. Hermon. Two-minute speeches on "The Women Behind the Work" will be given by Mrs. R. B. Goddard, Miss Laura Richards, Miss McLellan and Mrs. Bacon. The dedicatory prayer will be by the Congregational woman minister, Rev. Hetta F. Douglas.

Thursday evening, July 13, Mrs. L. E. Troyer, Baptist missionary at Puebla, Mexico, will speak. Friday evening an address will be given on the "African Inland Mission." Monday night, July 17, will be Young Peoples' night with an address by Rev. Mr. Shaw, the secretary of the California Christian Endeavor society. Tuesday evening there will be an address by Mrs. Harlam on "How Native Christians Give."

Each day at 4 p. m. there will be a missionary address or reception. Missionaries who are expected to be present during this summer school are Rev. Robert Hume of India (Congregational); Miss Carrie Pierson, Methodist missionary among the immigrants at Angel Island, California; Mrs. L. E. Troyer, Baptist missionary at Puebla, Mexico; Rev. and Mrs. C. C. Herriott (Presbyterian), from China; Mrs. Charles Peck of the United Presbyterians; Miss Donaldina Cameron of San Francisco Chinese work; Mr. Smith of the Freedmen's work, and Rev. and Mrs. E. F. Hall, secretary for Presbyterian foreign missions.

J. H. TODD SEEKS TO OUST CITY ATTORNEY

BERKELEY, June 12.—Following his charge on Saturday that B. D. M. Greene is not legally constituted city attorney, James H. Todd today presented to City Auditor M. L. Hanscom, a written protest against and warrants being issued against that official for the payment of Greene's salary. He also protested against warrants being issued for money to be paid out by the city on account of any contracts entered into with any persons by the city of Berkeley, when such contracts were drawn up by Greene, as city attorney.

Todd asserts that Greene is not entitled to the office of city attorney because he has not practiced law for a period of five years as provided in an ordinance. Greene declares the ordinance is worthless, and abides by the city charter.

New Crematory to Be Along Up-to-Date Lines, With Incineration by Electricity



New Crematory Situated at the Entrance to Mountain View Cemetery, Which Will Soon Be Completed.

Within the next six weeks Oakland will have a new crematory, modeled along the modern lines, every up-to-date device known for such establishments being incorporated in the plans. The building is now well along and is in the Mission style of architecture. It is situated at the entrance of Mountain View cemetery on a lot 250 feet deep, with a frontage on Piedmont avenue of 150 feet.

In accordance with modern ideas for such buildings, the aim of the architects, Cunningham & Politeo, of San Francisco, has been to give the interior as homelike an appearance as possible. For that purpose the usual pulpit in the chapel will be eliminated and folding chairs will take the place of pews. The structure is to be reinforced concrete and fireproof throughout. The roof will be of asbestos. Every modern defice to deaden sound in the building will be used. One of the features of the establishment will be that incineration will be by electricity, bringing the crematory in a class by itself on the Pacific coast.

The directors of the California Crematorium are W. A. Wishart, C. L. Tisdale and C. H. Weaver, the principal stockholders being undertakers of Oakland, Alameda and Berkeley. H. H. Earle will be superintendent.

BIDDLE REFUSES TO RECOMMEND CABLE

United States Engineer Declares Extra Wire Is Not Needed.

LETTER READ AT SUPERVISORS' MEETING

Government Agrees Only to Repair Bridge Over Tidal Canal

Correspondence between the public utilities committee of the council of Alameda and Colonel John Biddle of the United States engineer department regarding the construction of cables for the purpose of lighting as well as operating the two drawbridges over the tidal canal, was ready at a meeting of the supervisors this morning.

It was shown that the city of Alameda had offered to furnish the current for the operation of the bridges but that an additional cable would be needed for the furnishing of a current for lighting purposes.

The committee in question wrote Colonel Biddle, suggesting that he include in the cost of the repairs on the bridges to be made by the United States government, an item for a lighting cable.

Biddle replied that he did not consider a second cable necessary and, any way, the supplying of such a thing was not within the obligation of the government because the latter had agreed only to repair the bridges and then turn them over to the county to be operated as the supervisors might determine.

The chairman of the public utilities committee, acting upon this information by the colonel, informed the board of supervisors that it had taken the matter up with the electric department of the city of Alameda and had learned that it would not be necessary to lay a second submarine cable for lighting purposes as it was possible to make necessary connections with the present one at a cost of approximately $150, which amount the city of Alameda would expect the county to pay, as it would also the cost of lighting the structures while that city would bear the burden of operating the swings for five years.

At the instance of Supervisor Kelley the matter will be taken up by the bridge committee in connection with the council of the city of Alameda and the district attorney.

BERKELEY KNIGHTS OF COLUMBUS DINE

Father Morrison, Recently Returned From Abroad, Is Guest of Honor

BERKELEY, June 12.—In honor of Rev. F. X. Morrison, D. D., pastor of St. Joseph's Catholic church, who returned recently from a trip abroad, members of local council No. 1499, Knights of Columbus, gave a banquet Saturday evening in the council's new headquarters in the old Y. M. C. A. building on Allston way.

Grand Knight C. D. Maloney was toastmaster. During the evening Father Morrison and members of the council addressed the gathering.

The pastor gave an entertaining account of his travels abroad, and complimented the members on their new headquarters, thanking them for the honor extended him upon his return. The other speakers dwelt on the subject of the council's growth and affairs, after paying their compliments to Father Morrison.

District Deputy Joseph Kennedy was a guest of the evening. The banquet was in charge of a committee composed of T. F. McGowan, J. Leberge and J. W. Flynn.

BARS GOVERNOR'S STAFF.

SACRAMENTO, June 12.—There will be no governor's staff during Hiram W. Johnson's administration. All the members of former Governor Gillett's staff have sent in their resignations, but Johnson anounces that the vacancies will not be filled. "This administration will be devoted solely to business," says Johnson.

BURGLARS GET $79.40.

Burglars last night broke into the Palace cafe at 518 Seventh street and smashed open the cash register, obtaining a bag of coin containing $79.40. The matter was reported to the police this morning when the burglary was discovered by Joseph Rose when he went to open the cafe.

FRACTURES ANKLE.

Fred Scott, a hodcarrier, residing at 766 Eagle avenue, Alameda, while at work this morning on a building under construction on Fourteenth street, between Washington and Clay, fell ten feet and fractured his left ankle. He was treated at the Receiving Hospital and then removed to his home.

COUNTY TO CALL FOR BIDS ON YEAR'S SUPPLIES

Supervisors Order Clerk to Advertise For Prices on Necessaries

BOARD WADES THROUGH MASS OF ROUTINE

Specifications for New Jail at Niles Will Be Advertised For.

A resolution was adopted this morning by the supervisors instructing the county clerk to advertise for bids for one year's supplies for the county infirmary, the several departments of the court house, hall of records, county jail, receiving hospital and detention home. The supplies are to consist of wood and coal, groceries, provisions, dry goods, clothing, bedding, stationery, drugs, medicines, meats, fruits, vegetables, fish, according to schedules decided upon. Bids will be received by the county clerk up to June 26, at 10 o'clock a. m., and must be accompanied by a certified check in the sum of ten per cent of the aggregate amount of each proposal.

The application of Claus Reimers of Dublin for a liquor license was referred to the judiciary, printing and license committee.

The application of the Alameda County Poultry Association for an appropriation of $500 to aid the organization in giving a poultry show in this city from November 21 to 27, was referred to the committee of the whole.

A rebate of $4.36 from the defunct Traders Insurance Company of Chicago, on an insurance policy, was reported by Deputy County Clerk Johnstone and was ordered converted into the county treasury.

The clerk was ordered to advertise for bids for the submission by architects of plans and specifications for the construction of a new jail at Niles, the cost of the structure not to exceed $1500. The architect whose plan is accepted will receive a premium of 3½ per cent on the contract prices and 2½ per cent on the same for superintendence. Plans will be received by the county clerk until Monday, July 7, at 10 a. m.

P. J. Sullivan was appointed to act as night watchman of the hall of records during the vacation of W. J. Stephens, at a compensation of $50.

Dr. H. Koford was appointed to act as physician of the county jail during the vacation of Dr. Curtiss at a compensation of $87.50.

Adjourned till Monday next.

PICKPOCKETS AT WORK MAKE NUMEROUS HAULS

Miss Ella Walker Steele, of 408 Sixth street, reported to the police this morning that the place was entered during the night and a lady's handbag containing $15 taken.

Pickpockets working in the crowds at the San Leandro cherry carnival made several hauls, operating on the crowded street cars. H. M. Gray, a contractor, of 2121 Forty-seventh avenue, reported the theft of a note for $200 and $2 in coin; Dr. Max Warder, of 1074 Twenty-first street, reported the loss of $22.20, and John J. Kerr, of 2000 Bancroft way, Berkeley, and Fred Smith, of 630 East Twelfth street, loss of $100 each.

BURGLAR SETS HOUSE ABLAZE AFTER ROBBERY

SAN FRANCISCO, June 12.—While Herman Winter of 462 Leland avenue, was absent from his home yesterday afternoon, a vandal entered, stole $50 in coin, tore two family pictures from their frames and set fire to the premises. That the residence was not completely destroyed was due to the chance appearance of Fred Winter, a son of the owner, who discovered the blaze and was able, after superhuman efforts, to extinguish the flames.

There is no clew to the perpetrator of the outrage.

SUPERVISORS ASKED TO PROVIDE EXHIBIT

Berkeley Chamber of Commerce Appeals for Action.

SAN DIEGO ALSO WANTS BIG DISPLAY

Board Takes Up Matter of Having County Represented

The Berkeley chamber of commerce wants the supervisors to provide a display of the products of Alameda county at the Panama-Pacific exposition in San Francisco in 1915, and, at the same time, the acting director-general of the Panama-California exposition which is to be held at the same time in San Diego desires to have Alameda county represented there by a display also.

The making of a display was also endorsed by the California board of San Francisco. Each of these applicants was represented by a communication before the supervisors this morning, and all of them were referred to the committee of the whole.

The Berkeley organization called the attention of the members to the fact that, at the last session of the legislature, a bill was passed authorizing boards of supervisors to levy a special tax of 6 cents on each $100 worth of property for raising funds for the purpose of making such a display. The letter closed with the statement that the Berkeley chamber of commerce joined with other commercial bodies in asking that liberal provision be made for collecting and installing an exhibit that would worthily represent this county.

The communication from San Diego also directed attention to the special tax levy of 6 cents for exposition purposes and asserted that the proposed exposition in that city and that also in San Francisco were working together, and that while the former would not be as large as that of the latter, at the same time, in the words of the director-general, the former "presents greater advantages to the individual counties of California, inasmuch as this (the San Diego) exposition specializes in reclamation, irrigation, immigration and colonization."

MANAGER ALLOWED STAR TO 'GRUNT'

That's Why Miss Ramona Radcliffe Resigned Stock Company, She Says.

Miss Ramona Radcliffe, daughter of Mrs. Zoe Green Radcliffe of Oakland, who recently severed her connection with the Henry McRae stock company in Sacramento, asserts that the daily papers have put the wrong construction on her resigning from that organization, conveying the impression that the young actress' popularity has turned her head. In correcting this assumption, Miss Radcliffe said:

"Since so much publicity has been given the fact that I was leaving the Henry McRae Stock Company in Sacramento, it is only fair to me that the false impression created by Manager McRae should be eradicated. His method of self-advertisement is rather unusual for managers of standing and experience, but there was, no doubt, some excuse for Mr. McRae, in the fact that I was the fifth to give him notice inside of three weeks. Every notice was given for the same reason and it was not fear of being 'overshadowed' by the leading lady.

HOW IT HAPPENED.

"The conditions which brought about these wholesale resignations were apparent to the theater-going public long before Miss Sinclair made the initial move and they were fully exploited at the time of her going. In my case, the climax of an unpleasant state of affairs was reached when Manager McRae permitted Miss Oswald to grunt so loudly as to provoke the laughter of the audience and kill a supposedly pathetic situation in which I held the stage. An appeal to manager McRae to modify that bit of Miss Oswald's 'business' was fruitless and decided me to hand in, that same day, a notice which I had prepared two weeks previous.

"That ended the matter so far as I was concerned and I am very sorry Mr. McRae thought it necessary to try and belittle me in the eyes of the public. His efforts, however, were quite in line with other childish actions which convinced me that it would be detrimental to remain any longer under his management."

Miss Radcliffe and her mother will leave for New York shortly, but previous to their departure will visit friends in Oakland and San Francisco. In New York Miss Radcliffe will be under the management of one of the big theatrical managers.

Oakland's Most Progressive Store

ABRAHAMSON'S

S. E. Cor. 13th and Washington Sts.

TUESDAY SPECIALS

For TUESDAY Selling We Will Place on Sale

50 Navy Blue Serge Suits $12.50

That are Worth $25.00 . . . . . .

COME EARLY TO GET ONE OF THESE SPECIAL BARGAINS

A Gigantic Sale of Ladies' Hosiery Starts Tuesday Morning at 9. m.

At 19c Pair

A Women's Hose that always sells at 25c a pair. Made of good quality silk mercerized yarn, stainless black dye, with extra double heel, toe and sole and four-inch wide, very elastic garter top; regular 25c value—Special 19¢ pair.

At 25c Pair

An exceptionally strong value; women's extra fine quality Lisle Hose with full-fashioned foot, double reinforced colored heel, toe and sole, fancy garter top; a hose that never sells less than 35c a pair—Tuesday Special 25¢ a pair.

At 33⅓c a Pair

The correct shade of tan is very scarce at present, so we consider ourselves very fortunate in offering to you for Tuesday's selling 100 dozen Tan Lisle Thread Hosiery in hand-embroidered or plain effects with very elastic welt garter top, double heel, toe and sole; a grand value at, special 33⅓¢ a pair.

At 69c a Pair

Women's all pure silk thread Hosiery, worth $1.50 pair. Extra heavy weight silk with lisle or all-silk garter top or lisle foot with double heel, toe and sole. Colors: Black, tan, white, red, lavender, pink and blue. The reason we can offer such excellent values is that they are slightly imperfect, but not enough to injure their wearing quality—Special 69¢ pr.

GRAND PARLOR, N. S. G. W., IS CALLED TO ORDER

More Than 2000 Delegates Gather at Santa Cruz; Good Work of Order Is Discussed

SANTA CRUZ, June 12.—Nearly all the delegates to the thirty-fourth Grand Parlor of the Native Sons and Native Daughters were in attendance when Grand President Daniel A. Ryan called the Native Sons to order in the ballroom at the Casino this morning. Grand President Mamie Peyton will call the Native Daughters in session tomorrow morning.

The Grand Parlor business will extend through the week, and extensive preparations have been made for the entertainment of the visitors, who number more than 2000.

The San Francisco special, carrying the greater number of the delegates, arrive at 4:30 o'clock yesterday afternoon and was met by the local committee headed by a band.

STEPHENS TO SPEAK.

An address by Profesor Henry Morse Stephens of the University of California on California history is being looked forward to with interest by the Native Sons.

At the last session of the grand parlor, held at Lake Tahoe, the order appropriated $1500 a year to establish a fellowship in Pacific coast history at the University of California. The work was carried out by co-operation between the university authorities and the following committee of the grand parlor: Grand Trustee John F. Davis, E. Myron Wolf of California parlor, San Francisco; Clyde Abbott and Phillip M. Carey of Berkeley parlor, and Fletcher A. Cutler of Humbordt parlor. It is proposed that the grand parlor shall increase the appropriation this year to $3000, which would be sufficient to maintain two fellowships.

OBLIGATION OF FELLOWSHIP.

The present holder of the fellowship in Pacific coast history is Lawrence Palmer Briggs, B. A., Michigan, Ph. M., Chicago, a graduate student at the University of California.

With its historical work the Native Sons are fostering, with the Native Daughters, the humane work of the children's agency, which is under the supervision of Mrs. Emma W. Lillie, past grand president of the Native Daughters of the Golden West.

Up to April applications were received for 91 Protestants and 10 Catholic children, making a total of 101.

The parlors having supervision of children include:

Native Daughters of the Golden West—Calistoga No. 145, San Miguel No. 94, San Luisita No. 108, Santa Cruz No. 26, Verona No. 127, Encinal No. 156, Laura Loma No. 182, Fruitvale No. 177, Marysville No. 162, Ramona No. 21, Golden Rod No. 165, Riechling No. 97, Veritas No. 75, Aleli No. 102, Eschol No. 16, Occidental No. 142, Berendos No. 23, San Buena Ventura No. 95, El Camino No. 144, Woodland No. 90.

Native Sons of the Golden West—Fresno No. 25, Honey Lake No. 198, Los Positas No. 96, Orestimba No. 247, Sebastopol No. 143, Santa Rosa No. 28, Argonaut No. 8, San Ramon Valley No. 239, Mount Diablo No. 101, General Winn No. 32, Byron No. 170, Fortuna No. 218, Yosemite No. 24, Broderick No. 117, Mountain View No. 215, St. Helena No. 53, Sisson No. 220, Healdsburg No. 168, Modesto No. 11, Winters No. 163, Piedmont No. 120, Calistoga No. 86.

BIDS FOR HONOR.

Oroville is bidding for the grand parlor in 1912, and Major Jones distributed handsome badges in the form of white feathers with the wording, "Oroville on the Feather River, 1912." Fresno is also asking for the grand parlor, and distributing buttons.

Of the candidates for high office, Louis H. Mooser, Presidio parlor, San Francisco, is most far sighted. He is a candidate for grand third vice-president against Bismarck Bruck of St. Helena, and Mooser's card reads:

"Give San Francisco the grand president in 1915." The card is further embellished with a Panama-Pacific exposition stamp. In the rotation of office the grand third vice-president elected this year will be grand president in 1915.

SAN FRANCISCO, June 12.—A resolution asking from the grand parlor official recognition of the recently established parlor of the Junior Order of Native Sons is to be presented at the Santa Cruz grand parlor by M. Josephson, temporary grand president and organizer. In case this request meets with favorable action it is expected to have a far-reaching effect upon the destinies of the Native Sons of the Golden West. For a long time President Josephhson has been an ardent supporter of the movement to give juveniles of California a share of in the benefits of the order, and during the last year he has worked hard in their interests.

Opium, Not Gold, Weighted Wong Suey's Money Belt

SAN FRANCISCO, June 12.—Carrying under his ample blouse $2000 worth of dream-producing opium, Wong Suey was captured by Customs Inspector Enlow in Chinatown this morning and charged with smuggling. A new method in shoving the drug through to the dealers in the Oriental quarter was uncovered as the result of the capture. Wong was standing at Montgomery and Clay streets, when Enlow, passing by on a car, noticed a slight bulging of his coat. He decided to investigate, because he remembered that Wong's father had been arrested about a year ago in connection with the opium traffic. Pursuing his man to Grant avenue, he took him into custody and found a belt around his waist containing forty tins of the drug. It is believed that Wong was about to enter an opium joint where the contraband drug is peddled to smokers when the arrest was made.

SUES FOR DIVORCE, CHARGING INSANITY

Henry A. Suiter instituted suit today in the Superior Court for the annulment of his marriage to Emily A. Suiter, on the ground of insanity. The couple were married in De Kalb, Ill., in June, 1885, and according to Suiter's complaint his wife was mentally incompetent then. He alleges that she is at present confined in the Illinois State Hospital for the Insane at Elgin and has been a patient there ever since immediately following the marriage.

GEO. E. ALLEN TO BE HEARD BY OAKLANDERS

George E. Allen of New York, educational director of the American Institute of Banking, will visit Oakland Chapter tonight. Allen is on his way to Tahoe to attend the California Bankers' Association, where he will plead the cause of the institute work in California. He is a fluent and interesting speaker. All men interested in banking education are invited.

M'CUMBER POINTS TO DANGERS OF DIRECT VOTE

Senate Enters on Consideration of Proposed Amendment.

WASHINGTON, June 12.—Within half an hour after the beginning of today's session the Senate entered on the consideration of the constitutional amendment providing for the election of United States Senators by direct vote of the people, on which there had been an agreement to vote before the end. It was understood there would be an extended discussion of the resolution before a vote could be reached.

While supporting the general proposition for the election of senators by direct vote, Senator McCumber of North Dakota contended that its enactment into law would not prove a panacea for all the ills of the flesh. He predicted that the man who thinks it is such will awake to the fact that in escaping the evils of legislative corruption he has entered into a field of equally insidious danger and broader opportunities for the corruptionist.

FEARS DANGER.

McCumber feared danger in popular primaries involving two campaigns, as he said they would. He added that an election under such conditions would cause so great an expense that only a millionaire or the demagogue could afford to be a candidate.

McCumber charged that it is a practice with a portion of the press to seek to destroy those who do not conform to its own views. He announced his intention of vote against the entire proposition in case of the removal of the government supervision of Senators.

PREDICT CLASH IN ALAMEDA DISPUTE

Mayor Noy and Park Board May Come Together Hard

ALAMEDA, June 12.—That Mayor W. H. Noy and the park and playground commission will come to an open rupture over the discharge of M. H. Dunn, superintendent of the park and playgrounds, by the commission Saturday night and that its action may result in the disorganization of the body as a municipal board, is the opinion of members of the City Council voiced today.

Dunn's discharge was decided upon by the commission Saturday evening and the superintendent was given notice of the discharge, which takes effect June 17, yesterday.

The dismissal is supposed to have arisen over a recent dispute regarding the housing of Miss Alice Ramsey, a supervisor of play under Dunn's roof.

Dunn objected to sharing his house and his stand was upheld by Mayor Noy. F. P. McLannan, former president of the park and playground board, who recently tendered a verbal resignation to Mayor Noy, was in attendance at the meeting Saturday.

PLAGUE SITUATION IN AMOY IS ALARMING

AMOY, China, June 12.—The Dutch consul here has advised his government that the plague situation in this vicinity is such as to warrant the quarantine of the Dutch East Indies against Amoy.

READY FOR BIDS.

Specifications for the Norway steel and iron to be used in construction work at the Folsom State penitentiary are on file at the Chamber of Commerce. Bids should be forwarded to the State Engineering Department, at Sacramento, not later than June 17.

PLOUGHS WAY UP THE SAN JOAQUIN

Steamer J. R. McDonald Finds River Navigable Far Up Stream.

FRESNO, June 12.—The steamer J. R. McDonald, plowing its way up the San Joaquin river to Skaggs bridge, 20 miles from Fresno, reached the Los Banos landing at 9:30 yesterday morning. The trip thus far has been without incident except that the boat is now in water that has not been nagivable for 10 years. A party of Fresno men and Colonel Biddle and Major Cheney, United States army engineers, went aboard at Hills ferry, the Newman landing at 4:30 yesterday morning. Captain McMurtry reached Los Banos landing by 11 o'clock, an hour and a half ahead of his schedule.

William R. Wheeler, manager of the traffic bureau of the Merchants' Association of San Francisco, came down to Hills Ferry and boarded the boat. He will remain on board until some time this afternoon. He stated that he wanted to get a good idea of the condition of the river, as he intended to interest the merchants of San Francisco in the movement to make the river navigable. Colonel Biddle, Major Cheney and the Fresno people left the boat after a five hours' ride at Los Banos and came on into Fresno by train.

The next stop will be made at Temple warehouse, the landing for Don Palos. Captain McMurtry announced today that he did not expect to reach Dos Palos before 1 o'clock this afternoon. It is expected that the Miller & Lux dam will be passed on Tuesday and from then on it is smooth sailing. Members of the navigation committee who have watched the progress of the boat assert that it will not reach Skaggs bridge, the terminus, before Thursday at the earliest.

NEAR DEATH ON DESERT.

EL PASO, June 12.—Dr. Charles S. Percival of New York and George D. Brown of Detroit, rescued from the New Mexico desert by Captain Farmer, Troop K, Fourth United States Cavalry, reached El Paso yesterday in a serious condition. Percival is a magazine editor, and Brown winner of the Chicago thousand-mile reliability automobile race. When found they had been without water several days.

Just Try One Box

Fresh, crisp and clean, and made in California.

5c. Pkg.

Tell your grocer to send you a package of ABETTA BISCUITS

The best soda cracker on the market.

SAVE the wrapper and two end seals; they count as 102 VOTES in the Great Pony Voting Contest.

Seven Ponies FREE

Ask Your Grocer

Deaf Persons Can Now Hear

Accept Our Offer Today

Deaf or partially deaf people need no longer suffer all the agonies, inconveniences and embarrassments which they have had to endure when they can test for themselves the Electrophone on

30 Days Home Trial

The Electrophone is use almost invisible. Less conspicuous than eyeglasses.

If you are deaf or hard of hearing, do not fail to send your name and address today and get particulars of our service test offer.

Get an Electrophone and try it for a full month in your home. See for yourself how clear and distinct it will make all sounds.

It has marvelous sound magnifying powers. It overcomes ear noises. Investigate how easily it overcomes ear noises. Let it take the place of trumpets, ear drums and other similar contrivances which are old fashioned, out of date and often very harmful. The Electrophone has been really a God-send and a blessing to many thousands of deaf people. Can be worn as easily as a watch, leaving both hands free. Put it to any test you please for a month and prove to your own satisfaction that it can amply meet your every demand. By that time you can judge for yourself whether it has proved itself almost invaluable like it has to so many others. Call or write

STOLZ ELECTROPHONE CO., 817 Phelan Building, San Francisco.

ORPHEUM SETS ANOTHER HIGH MARK WITH EXCELLENT BILL

The Musikal Girls, who have registered a hit at the Orpheum.

Miss Margaret Edwards, better known to the people on this side of the bay as "the Perfect Girl," continued to be the chief attraction at the Orpheum this week in a bill well fortified with lively and entertaining numbers. The gold medal individual of the fairer sex in a series of physical culture poses augmented by elaborate stage settings and explanations through the medium of the spot-light and stereopticon slides, presented her act with a gracefulness and unassuming manner becoming to one who had been accustomed to greeting thousands of people from behind the footlights all her life instead of a few days.

"The Little Stranger" is another of the continued from last week's sketches, though from the stillness on the part of the audience throughout its enactment it seemed as as though no one had ever heard it before and when one of the younger generation of race-track followers cashed the losing ticket of a gray-haired veteran of the game, sending him away to his wife, and the expected little stranger without him having known he lost, not a few ewes grew moist and it is safe to say that many present found a soft spot in their hearts for the "sport of kings," if only for a moment.

CLIVE IS BACK.

Henry Clive, assisted by Miss Mai Sturgis Walker, formerly of Berkeley, has a smart repertoire of clever reparte, all of which he got away with in facile manner. Not the least important member of the act was his almost silent foil who made a display of kindly proportions second only to those of her fellow townsman.

"Daffydils," presented by Ed. Wynn and P. O'Malley Jennings, assisted by a most wonderful hat, which was susceptible to every twist and turn in effecting a disguise, kept things evolving for the time that they remained on the boards. Wynn, with the hat, cracked jokes in American, while Daffydils laughed at them in English, always several numbers behind. They were heartily approved of by the audience, as was each number, in fact, making altogether one of the best bills that has been presented here for some time.

ROUNDLY APPLAUDED.

The Musikal Girls, with a variety of instruments, drew forth rounds of applause, and it was with reluctance that they were finally allowed to retire. As a finale to their concert, the descriptive number, "Teddy After Africa," did not fail to impart a strenuous interpretation.

In an impersonation which reminded one of the well-known little Jeff, Macart and Bradford took parts in "A Legitimate Holdup," greatly to the thrill of the onlookers and to their added merriment. The novelty of a man holding up another and obtaining from him documents intended for him and telling the news that he had fallen heir to a million dollars, was the plot of the sketch, while throughout it was replete with the hair-raising situations suitable to the setting.

Hal Forde, in his truly English way, really ridiculed the suffragette as depicted so widely in periodicals of the kingdom. In addition, he recited, with apologies to Tennyson, the tragic tale of a single hair. The Three Rubes in a succession of acrobatic stunts, created astonishment in that their countrified garb sheltered such agile bodies.

TAFT TO CONDUCT CAMPAIGN IN 1912

Will Go Before the People and Tell What He Has Done.

WASHINGTON, June 12.—President Taft will conduct his own campaign for renomination.

Following his appeal in the reciprocity fight he will go direct to the people next fall and lay before them the work of his administration.

He will not announce his candidacy or ask for support. He will tell the people what he has done.

If they are satisfied and desire him to run again he will accept the commission. Otherwise he will cheerfully retire.

This in brief is the president's attitude toward a second term.

Secretary Hilles is now arranging in his spare time the details of the president's tour. It is particularly certain that it will extend to the Pacific coast, but particularly, specifically and significantly it will carry. Taft through the states of the middlewest and northwest, where the opposition to reciprocity is apparently strongest.

By the time he embarks on his tour the president believes reciprocity will have gone into operation. He will go into Oregon, in all probability, where they have a presidential preference law, and into California, where the feeling is strongly in the same direction, and into all the insurgent states.

The campaign for delegates to the next Republican national convention will practically be on by the time the president reaches the west. He expects to get back to Washington late in October, and, if present plans do not miscarry, he will go to Panama early in November for inspection of the work on the canal.

CANAL BONDS TO BE FOR SMALL INVESTORS

WASHINGTON, June 12.—The Government's $50,000,000 canal loan probably will be taken in the main by small investors. Although the bids will not be opened until next Saturday, more than 900 sealed proposals have been received at the Treasury.

Treasury officers feel that as the new bonds are exempt from all taxation, they have a high investment value. Bids will be received until 4 p. m. June 17.

Freckles

Here's a Simple Remedy That Banishes Early Freckles Almost in a Night.

If those who freckle every summer would get a two-ounce package of Kintho in May they would be almost sure to have no further trouble when the hot sunshine of June and July discloses freckles on other people. One thing is sure—the quicker you use Kintho the sooner you'll be rid of your freckles. Get it wherever toilet goods are sold. If it fails, get your money back.

THREE LIVES LOST IN EASTERN STORM

Water, Lightning, Wind and Fire Play Havoc in New York.

NEW YORK, June 12.—A survey of the nearby territory swept by a storm Saturday night showed that three lives were lost, and that the havoc wrought by water, lightning, wind and fire amounted to many thousands of dollars.

Two bodies found on the shore of Gravesend bay were identified as Mrs. Emilie Faulkner, a widow, and her brother, Captain George Lante, a boat builder. They had gone out to his house boat with provisions for a party which had been planned for today.

It is presumed they were returning to the shore when the storm broke and capsized their little skiff. The third death was in Jersey City, where a fallen wire electrocuted David Clark.

Losses aggregating more than $100,000 were caused by fires set by lightning. It is estimated $50,000 damage was done at Flushing, Long Island, where 2000 men and women were within a big enclosure witnessing a society circus.

Twelve large tents were leveled by the wind, and in the stampede six women were trampled and taken to the hospital.

At Coney Island tents and shacks erected on the site of the recent fire were blown down and some whirled out to sea.

At Paterson, N. J., 200 big trees were uprooted, carrying down with them electric light and trolley wires, leaving the city without light or car service for several hours.

BRITISH CAPTAIN TO DEMAND SATISFACTION

PITTSBURG, June 12.—Captain George Albert Curphey of the British army, is here to see Banker Andrew W. Mellen to get satisfaction from the millionaire for naming him as co-respondent in the latter's suit for divorce against his wife. Since the separation from the beautiful Mrs. Mellen, the multimillionaire banker has been living at the University Club.

Curphey has let it be known that he will demand an apology from the banker. Failing in this, Curphey states that he will seek personal redress and in the courts as well.

Captain Curphey arrived from New York City Friday night, having voyage from England only last week.

SPRINGFIELD MAYOR CUTS OWN SALARY

SPRINGFIELD, Ohio, June 12.— Mayor C. J. Bowlus of Springfield has cut his own salary from $250 to $1500 a year in order to help the city of Springfield meet its just debts. He also says publicly that he does not propose to be the only one to give up money to the city and that he thinks after he has talked with a few other city officials they will cut their salaries as much, proportionately, as he has. For the next year the city of Springfield will be run at the smallest possible cost. State laws have been mixed up a bit and local public improvements are heavy.

RAILWAY CLERKS SEEK PROMOTION

Postoffice Employes Desire to Work on Same Basis as Carriers.

SYRACUSE, N. Y., June 12.—Peter J. Schardt, the newly elected president of the National Railway Mail Clerks' association, gave out the following statement today before leaving for his home in Milwaukee, Wis.:

"The most important work the new officers of the association will pursue is an effort to secure a service promotion, such as is now in vogue among postoffice clerks and letter carriers. By this change the men will be advanced according to length of service and work done until the maximum salary is paid. In addition to this, efforts will be made to increase the traveling expense allowance and to secure federal appropriations by congress to pay the allowances.

"As to the affiliation of the Railway Mail Clerks' association with the American Federation of Labor, the convention declared that the railway clerks have no hostility towards organized labor, but that at present we can gain nothing by affiliating with such organization."

PARTS OF HUMAN BODIES IN STREET

Medical Students Blamed for Strewing Organs About Washington.

WASHINGTON, June 12.—In consequence of the finding of parts of human bodies in the streets, Corporation Counsel E. H. Thomas has instituted an investigation for the purpose of determining who is responsible.

Suspicion points strongly to medical students, as a heart found in a back alley and a leg in a sewer trap showed traces of having been dismembered by a skilled hand. Dr. G. W. Kober, dean of the medical department of Georgetown university, and Dr. Cline Borden, who holds a similar position in the medical department of George Washington university, as well as the officers of local hospitals, will co-operate with Corporation Counsel Thomas.

The authorities believe those who left the portions of the bodies where they were found had some impression that they were playing jokes.

THEY ALL LOOK GOOD WHEN THEY'RE FAR AWAY

GRANT'S PASS, Or., June 12.—After having traveled from Brooklyn, N. Y., to Grant's Pass for the express purpose of wedding Jefferson Wimer Jr., a prosperous farmer, Miss Wilma Meter, a comely young woman, balked at sight of her fiance, refused outright to marry him, and is now speeding on her return trip homeward.

Young Wimer is 27 years old, and, though prosperous, was lonesome, and resorted to the matrimonial want columns in his anxiety to find a wife. Miss Meter answered; a correspondence thus opened progressed, and soon there was an engagement. Then Miss Meter agreed to come to Oregon, and she came.

"I have made a mistake," she told Wimer. "I cannot marry you."

Wimer could not budge her resolution, and sadly escorted her to a returning train yesterday.

VENEZUELAN REVOLT PLOTTED IN GOTHAM

NEW YORK, June 12.—Several Venezuelans have organized a junta with headquarters in this city for the purpose, it is reported, of deposing President Gomez, and are acting quietly in several countries, with orders being issued from New York.

The Junta has signified its intention of supporting the movement now being organized by Dr. Alejandro Rivas Vasquez, a member of the Venezuelan congress and formerly president of one of the states.

The members of the revolutionary body also have made it clear that they have no relation with General Cipriano Castro, who, it was recently reported, was trying to get back into power.

ESCAPED LIONESS LIVES UNDER WALK

NEW YORK, June 12. — A 350-pound lioness has been knocking around Coney Island since the fire which destroyed Dreamland on May 27. Most, if not all of the time, she has spent under the board-walk of Luna Park, with thousands of persons walking above her day and night and tens of thousands on Sundays. The lioness was found on Saturday night and was a feature of the park, having a special cage in the center of the board-walk in front of the administration office of Luna.

GEO. MATTHEWS OF THE 'BUFFALO EXPRESS' DEAD

BUFFALO, N. Y., June 12.—George E. Matthews, president of the J. N. Matthews Company, publishers of the Buffalo Express, died at his home, Falconwood, Grand island, last night. He was 56 years old.

Realizing the nearness of Mr. Matthews' death, his daughter, Harriet Wells Matthews, was married yesterday afternoon to J. Randall Williams, Jr., of Philadelphia.

Now is the Best Time

to make selection and save money on Furniture

Our Annual Summer Sale

Affords you the opportunity to secure everything for the home at Big Reductions. If you buy now you get the advantage of the most complete assortment—the Lowest Possible Prices and the most dependable merchandise.

Nowhere===No Time Will You Find Greater Values



Solid Oak Dresser $7.85

Well-constructed on pleasing lines. Handsomely finished and fitted in every detail. 14x24 beveled plate mirror.

Here is the Very Limit of Value and Comfort at the Very Lowest Price



Turkish Rocker Genuine Leather

You don't have to be an expert to judge the value of this chair. It's apparent. It is big, roomy, massive, spring upholstered throughout and covered with genuine black leather. $17.50

SAVE 25 PER CENT

The price on nearly every article in our entire stock has been reduced one-fourth. In some instances the reductions are even greater.

OAKLAND FURNITURE CO.

Twelfth and Clay Streets

CORONER TO PROBE RACING FATALITIES

Chicago Official Declares That Proper Percautions Were Not Taken.

CHICAGO, June 12.—With another accident at the fatal "death curve" of the Hawthorne track marking the closing of the automobile races, Coroner Hoffman last night announced that he would take personal charge of the investigation, following the death of Marcel Basle at the track Saturday.

When the inquest over the automobile driver begins today, Coroner Hoffman will attempt to place the blame for the failure to have the track banked in such way as to make it safe.

"I am in favor of good sport at any time," said Hoffman last night, "but killing men it not real sport. Three weeks ago a man was killed in a motorcycle race at Hawthorne at practically the same spot where Basle lost his life Saturday, and where another fatality was narrowly averted yesterday.

"Although I have not investigated the matter yet, it would seem to be that more precaution should have been taken to make the track safe."

WEALTHY MAN KILLED WHEN AUTO OVERTURNS

REDLANDS, June 12.—Frank Smith, a wealthy San Bernardino man, was instantly killed last night when his automobile turned turtle and he was caught under the machine. His skull was crushed, his ribs and arms broken and he was dead when the heavy machine was lifted off his body.

His brother-in-law, R. A. Bruckman, and Mrs. Bruckman, and Mr. and Mrs. Frank Gould, were in the machine. They were thrown several feet when the machine turned over, but were only slightly bruised.

Smith was driving about fifty miles an hour when he lost control of the machine while trying to pass an automobile. Smith swung his car to the side of the road and the wheels struck a bunch of loose sand.

VETERAN PASSES AWAY.

SANTA ROSA, June 12.—Major John Brown, one of the best-known residents of this city, and justice of the peace here for forty years, is dead at the Veterans' Home at Yountville. For months he has been seriously ill, and the end was not unexpected.

S.S.S. CURES OLD SORES

Every person afflicted with an old sore realizes, sooner or later, that the ulcer exists because of bad blood; the character and condition of the place depending on the nature of the blood infection. Virulent impurities in the circulation produce angry, discharging ulcers, while milder, inert germs are usually manifested in the form of indolent sores or dry, scabby places. No one should depend upon salves, washes, lotions, etc., alone to cure a chronic sore. It is necessary to remove the cause before the place can heal. *S.S.S.* heals Old Sores by going down into the circulation and removing the impurities and germs which are responsible for the place. In addition to purifying the blood *S.S.S.* enriches this vital fluid so that the irritated flesh around an old sore is naturally stimulated, and a permanent cure results. Book on Sores and Ulcers and any medical advice free *S.S.S.* is sold at drug stores.

THE SWIFT SPECIFIC CO., ATLANTA, GA.

Low Summer Vacation Rates

JUNE TO OCTOBER

Seashore—Mountains—Lakes

Tahoe, Del Monte, Yosemite, Monterey, Santa Cruz, Byron, Paso Robles, Shasta Springs, Lake County Resorts and many others.

Write or call for information and our outing literature.

"THE CAMPERS' PARADISE"
"YOSEMITE VALLEY—BIG TREES"
"WHERE COOL SEA BREEZES BLOW"

Southern Pacific

TICKET OFFICES—Broadway and Thirteenth Streets, Oakland; Oakland Sixteenth Street Depot; Oakland Seventh and Broadway Depot; Oakland First and Broadway Depot.

Golden West Hotel

Eighth and Franklin Streets
Tribune Building

Centrally located and only one block to all street and steam cars. Elevator and Telephone Service.

Special Rates

to Permanent Guests.

All rooms sunny. Baths. Hot and cold water.

Phones: Oakland 2862; Home A2861.

ST. MARK HOTEL

SPECIAL OFFER

A FEW CHOICE ROOMS

$25.00

H. S. BRIDGE & CO.

The Leading Tailors of the Pacific Coast

Imported and Domestic Cloths in the very latest fabrics are now being made up in the newest styles.

108-110 Sutter Street, San Francisco.

Telephone Kearny 4210

No State Tax Will Be Levied.

It is announced as coming from the State Controller's office that it will not be necessary to levy a property tax for State purposes. This will be welcome news for the taxpayers, for it has been rather confidently stated since the adjournment of the Legislature that the tax on public service corporations would be insufficient to provide enough revenue to meet the appropriation demands.

The estimated cost of conducting the State government for the next two years is nearly $2,000,000 in excess of the cost of the two previous years, and $9,032,252 was the amount the Tax Commission estimated would be derived from assessments on the public service corporations. The State Controller now asserts that $10,375,000, and perhaps more, will be derived from this source. It is expected that the income which will be derived from poll taxes, inheritance taxes, corporation licenses, automobile licenses, fees and other collections will raise the additional revenue needed to finance the State government. If this estimate be correct there will be no levy on property for State purposes, direct taxation being limited to county and municipal levies.

It is to be hoped that Controller Nye is not mistaken. Although there was a serious doubt as to how the tax amendment would operate, THE TRIBUNE accepted the recommendation of the gentlemen who framed it and advocated its adoption. When it was announced that it would not produce adequate revenue and that a property tax would have to be levied to meet the deficiency, we confessed to a feeling of disappointment and misgiving. We feared that a change had been made for the worse.

But the tax situation seems to be working out all right under the new law. If all direct taxation for State purposes can be eliminated under a self-operating method of assessing the public service corporations a long advance step will be made in the direction of tax reform. The methods of raising revenue will be simplified and cheapened and a source of continued friction and agitation eliminated.

In Alameda county the news that no State tax on property will be levied will give particular satisfaction. The enormous public improvements undertaken by the cities of Oakland, Berkeley and Alameda have increased the local tax rate to abnormal proportions, and the addition of a State tax, however small, would have been burdensome.

Thirty years ago a great commotion would have been raised if the President, the Vice-President, the Speaker of the House of Representatives and the Chief Justice of the United States Supreme Court had attended a celebration in honor of a Catholic prelate. All these dignitaries attended the golden jubilee of Cardinal Gibbons, and the President and Speaker of the House delivered addresses congratulating the eminent churchman and eulogizing his work as an exemplar of the Christian religion, yet not a word has been uttered in criticism. Even eminent divines of other religious sects testified by their presence their appreciation of the Cardinal's character and work. No better evidence could be given of the decay of bigotry in this country. A generation ago nothing like this would have happened. But the world moves and learns and grows more tolerant of spirit, and the human mind broadens in its conceptions of moral values. So late as 1884 thousands of Republicans voted against James G. Blaine solely because his mother was a Catholic. There has been a notable advance in religious toleration since then.

Says the Stockton Record, which is insurgent, anti-Taft and pro-La Follette: "THE OAKLAND TRIBUNE is raking California history with a fine-tooth comb in an effort to discover "the original Taft man." Can it wonder that the suspects have gone into hiding?"

A Woman's Argument Against Equality.

In Illinois there is an association, composed of women, that is making an earnest fight against female suffrage. This association, of which Mrs. Caroline F. Corbin is president, is sending out some very strong arguments against investing women with the full rights of citizenship. A recent bulletin argues that equal suffrage is an attack on the domestic relation and will in the end destroy the sanctity of marriage and the safeguards which are at present thrown around women as wives and mothers. This extract contains the pith of the argument:

"In the old order, from the beginning down to the present day, the duality of the race has been an accepted fact; the work of man pertaining always to the material or intellectual world, especially the world of government, that of the woman making ever for the continuance of the race, and especially in later times through her educating influence in its early years, to laying the foundation of its moral and spiritual career. In these two spheres of action, the work of natural and social selection has had free play, and the progress of the social side of life as expressed in the political world has testified to a way of evolution prescribed by nature, and carrying the race forward from the patriarchal through the monarchial, to the latest, or democratic form of government.

"But Socialism proposes to change all this. The family has hitherto been regarded as the unit of the State. It has ever been the social form from which all progress, all uplift have been evolved. But Socialism makes the individual, whether male or female, the unit of society. It refuses to recognize the natural work of woman as of equal value with that of man, and as between fatherhood and motherhood, puts the highest value upon material and political labor of which it gives to woman an equal share, making the continuance of the race of slight importance, and the building up of its social and moral welfare a matter to be left wholly to chance. Marriage and the home are left out of the account, indeed they are abolished altogether, as we shall see later, and the enfranchisement of women, as it is persuasively called, is to prevail to its fullest extent. That is, woman is to be free and irresponsible in her sexual choice as the men of Socialism are, and the voice of passion is to override the voice both natural and divine which makes in sexual, as in all other relations of life, self-sacrifice, self-discipline and spiritual aspiration the price of all true and lasting success."

This calls attention to a point that is ignored by most advocates of equal suffrage. In seeking to remove a disability they take no note of the fact that the disability is accompanied by legal compensations of a far-reaching character; that women are endowed with special and peculiar rights of a discriminating nature; that the law of the land recognizes the law of life and the conditions of sex; that, moreover, the law in every civilized country is framed to protect wifehood and motherhood, and to preserve the purity and inviolability of the family, the duties and responsibilities of which are mutual, but divided by the immutable law of nature. No advocate of equal suffrage proposes that women shall surrender the advantages the law now gives women. It is not right that those advantages should be surrendered or taken away, but when equality is demanded it involves surrender as well as acquisition—with the removal of disability must go the special privileges.

The law is based, as are all political institutions, on the assumption that the man is the head of the family—not its master, but the leader and protector. This theory is the product of circumstance and condition, a recognition of physical and functional differences, which it is beyond human power to abrogate. Wherever women have been given the ballot they have derived no special benefit from it. Public and private morals are of no higher grade in states where woman suffrage obtains than in other states; there has been no perceptive gain for the state or for women, and the chronic evils which it is loudly proclaimed that political equality will remedy flourish as rankly in communities where women vote as where they do not.

These things are worthy of examination. They should be examined and discussed candidly by women themselves. This is not suggested in a spirit of antagonism, for we have on many occasions stated our belief that women should be given the ballot whenever a majority of them demand it. But the benefits they hope to derive from the suffrage should be more definitely explained along with the penalties it may entail. The effect on society (although we do not fear it) should be considered and the results comprehended in terms quite different from glittering generalities. It seems to us that the matter is largely one of natural distinction; a difference rather in the order of our being than of the artificialities of law. Apparently the law has sought to co-ordinate sex differences and sex association in a manner to conserve society without inflicting injustice on either women or men.

In defining the relative status of men and women, the law is the result of social and moral evolution, and is subject to amendment and improvement. THE TRIBUNE favors improvement wherever improvement is visible and possible, and hence is not opposed to giving women the ballot merely because it is an innovation. We do not oppose it all, but do doubt that it will benefit women or elevate the standard of political morality.

Nearly all the insurgent Senators have turned their backs on La Follette's Presidential aspirations. Is this a case of familiarity breeding contempt?

A BIG JOB FOR ONE MAN

—LOS ANGELES HERALD.

MEN AND WOMEN

Senator Bankhead, discussing an eloquent speech that had been rather poorly reported, said:

"That report spoiled the speech. It was like old Hiram Earwig's account of Daniel Webster's last words. Webster, you know, as he lay dying, uttered the profound and significant sentence, 'I still live.' Well, Hiram Earwig of Skeeter Beach, said to a visitor from the city:

" 'Yawp, life's onsartin. Wot wuz it that thar New Englander said—Webster, I think? Yawp, it wuz Gen. Dan Webster. He got off a good thing just afore he died. He riz up in bed and says, says he, 'I ain't dead yit!' "—Los Angeles Times.

The Shakespearean star threaded his long fingers through his longer hair and cautiously approached the manager.

"Can you lend me fifteen cents, old man?" he asked.

"What for?" the manager demanded suspiciously.

"Well, what do you suppose I want it for?" retorted the star, pointing to his unshaven chin. "You don't expect me to play Romeo tonight with six days' growth of beard on my face, do you?"

"Oh, if that's all," the manager said, "we can soon put things right!"

"Then you'll lend it?" asked the star eagerly.

"No, I'm not going to waste money in hairdressing expenses," replied the manager. "We'll change the bill tonight and put on 'His Last Hope'—and you shall play the pawnbroker!"—Philadelphia Inquirer.

NO ATTRACTION.

"This car," said the agent, "will be just as good twenty years from now as it is today."

"It looks it," said Binks. "What I want, though, is a car that'll be a darn sight better today than it will be after I've had it twenty years."—Harper's Weekly.

MAKING ROOM.

"Party gowns will be cut lower in the back this year."

"Is that so? Then we'll have to make our belts narrower."—Toledo Blade.

This World's People

The queen of Spain has started a campaign against the promiscuous kissing of children.

* * *

John Burns possesses the last photograph of Mr. Gladstone that the great statesman ever signed.

* * *

Sir Joseph Ward, the prime minister of New Zealand, began to earn his living in the New Zealand postal department, and later was a clerk in a merchant's office.

* * *

The czarina of Russia is fond of swimming, and when staying at the St. Petersburg winter palace indulges in the recreation in a splendid bath of white marble.

* * *

Lord Roberts strongly believes in "lucky days." "Bobs'" lucky day, on which he has experienced most of his good fortune, is Tuesday.

THE SOCIAL MANNER.

Little Emily had learned that certain comestibles, though most palatable, were forbidden to a 5-year-old. One day she was "helping" mother prepare luncheon for company.

"Mother," she said, "that lobster salad looks most 'vitin."

"Does it, dear?" answered her mother.

"Yes." Then after a moment. "Mother, don't you think it would be nice if you was just to ask me to have a little at the table? You could say, 'Emily, will you have some lobster salad?' Of course, I needn't take any, you know. But your asking me would look nice 'fore Mrs. Brown. Don't you think so?"

Her mother agreed, and during luncheon Emily was a model of propriety. When the salad came her mother said: "Emily, will you have some lobster salad?"

"Huh," was the prompt response, "don't care if I do."—Woman's Home Companion

WOMAN AND POLITICS

Women's part and interest in politics are discernible in the last half of the eighteenth century, when quite a number of women of wealth or high degree nominated members to the House of Commons, and when Fox was quite willing to accept this kind of hospitality from the Countess of Southerland, who controled the election of a member from Kirkwall Burghs. All through the nineteenth century women had a larger part—direct and indirect—in the political life of England than in any other country. Yet, notwithstanding these two facts—the wealth of England as regards political memoirs and the large part that women of the upper classes have so long had in political life—there was, until the "Memoir of Lady John Russell" was published, no biography of the wife of a prime minister, and no single book that adequately portrayed the part of Englishwomen of the governing class in that phase of life in England.

Queen Victoria's "Letters" stand in a class by themselves, and, leaving aside the Queen's "Letters" and Princess Lieven's "Correspondence," there were, until the "Memoir of Lady John Russell" was added to the wealth of English political biography, not more than three or four volumes of memoirs or letters from which the English woman's part in politics in the nineteenth century could be adequately traced.

Glimpses there are of women's interest in politics of Earl Dudley's "Letters to Ivey," in Malmesbury's "Memoirs of an ex-Minister," in Stanmore's "Sidney Herbert," in Churchill's "Lord Randolph Churchill," and in Fitzmaurice's "Lord Granville." In these, and in a few other memoirs that might be named there are glimpses of women's interest in politics, but not much more than glimpses. "Lord Beaconfield's Correspondence With His Sister" and "Lord Acton's Letters to Mary Gladstone" afford more than glimpses of women's interest; but about the only books that preceded "Lady John Russell's Memoir," in which are to be found long series of letters on politics written by nineteenth-century Englishwomen on the governing class, were the "Letters of Harriet, Countess of Granville," which cover the period from 1810 to 1845, and the "Correspondence of Priscilla, Countess of Westmoreland."—North American Review.

A man never has as much money in the hearing of his family as of other people.

GOLDBERG, BOWEN & CO'S
SPECIALS MONDAY TUESDAY WEDNESDAY

NOTICE—We have received the first shipment of the NEW TEAS subject to the United States Government Uncolored Tea Law, which went into effect May 1, 1911.

TEA
Mandarin Nectar, reg. 60c....50c
MATCHES
Star Safety .....gross 40c
BLUE LABEL CATSUP
Natural Tomato Flavor..bot 20c
TAMALES
Chili Con Carne and Enchiladas, in tin.....doz. $1.40
KNORR'S SOUPS
For economy, nutriment and convenience these soups can not be excelled. Pea, Bean and Lentil varieties, in parchment rolls 15c
BLUE ENAMELED WARE
25 Per Cent Discount
25 per cent discount to close out the line.. Soup Pots, Rice Boilers, Tea Kettles, Water Pitchers, Bowls, etc.

COFFEE
Amber Royal, 1 lb 30c; 3 lbs 90c
SARDINES
World Smoked, excellent pack, can 10c; doz.....$1.20
ZWIEBACK
Imported .....lb. 40c
CHILI SAUCE
Millar's, from best stock—Large bot. 35c
SPRATTLEY'S BOILED HAM
Excellent for camping 37½c
HADDIES
Very tender, backbone out, lb. 17½c
S. D. & CO.'S CHUTNEY
Imported, all varieties—large, 55c; small 35c
WHITE COGNAC
For preserving and brandying fruit, gal $3.50; bot.....90c

The Sauterne Type of our California "Vista del Valle" Wines will lend additional zest to your luncheons and dinners.

1901 RYE WHISKEY
Jno. Gibson's Sons, gal. $5.00; bot. $1.25
BOURBON WHISKEY
"Very Rare Liqueur," gal. $5.00; bottle $1.25
RIESLING
Mountain Vineyard, doz. $3.25; gal. 85c
BURGUNDY
Mountain Vineyard, doz $3.25; gal. 85c
"V. DEL V." SAUTERNE
Plain, doz. bots. $4.75
doz. ½ bots. $2.90

CALIFORNIA SWEET WINE
Tokay, Angelica, Muscatel, Madeira and Malaga, gal. $1.50; bottle, ... 40c
DE LUZE MEDOC
French red wine—
case of doz. bots.....$7.00
case of 2 doz. ½ bots $8.00
D. C. L. GIN.
Dry and Old Tom, bot. 85c
DOLIN'S VERMOUTH
Chambery Medium Dry, bot. 50c; ½ bot. 30c
D. C. L. ORANGE BITTERS
Adds flavor to Cocktails, bot. $1

OAKLAND—13TH AND CLAY—Phone Oakland 2524—Home A5211
242 SUTTER ST. Phone Sutter 1 Home, C4141
2829 CALIFORNIA ST. Phone West 101 Home, S1011
1401 HAIGHT ST. Phone Market 1 Home S4111

LEADING AMUSEMENTS

OAKLAND Orpheum
TWELFTH AND CLAY STREETS
Sunset Phone, Oakland 711; Home Phone A3331
Matinee Every Day!
Splendid New Bill!
WM. H. MACART and ETHLYNNE BRADFORD in "A LEGITIMATE HOLD-UP;" FIVE MUSICAL GIRLS; A. ED. WYNN and P. O'MALLEY JENNINGS, in "DAFFYDILS;" HENRY CLIVE, assisted by MAI STURGIS WALKER; BOWERS, WALTERS and CROOKER, "THE THREE RUBES;" HAL FORDE, England's "Swagger" Comedian; FIVE ARMANIS, in "A NIGHT IN NAPLES;" NEW DAYLIGHT MOTION PICTURES. Last week of "THE LITTLE STRANGER."
PRICES—Evenings, 10c, 25c, 50c, 75c. Box Seats, $1. Matinees (except Sundays and Holidays), 10c, 25c, 50c.

NOTICE
Because of the extraordinary success attending her engagement and the universal demand for her reappearance, the season of
THE PERFECT GIRL
(Margaret Edwards)
Is extended One More Week. New and elaborate scenic effects, new costumes and new physical culture exercises will make the second week of her season noteworthy.

MACDONOUGH THEATER
Direction Gottlob, Marx & Co.
H. H. CAMPBELL, Mgr.
Phone Oak. 87.
3 Nights Com. Tonight Mat. Wed.
CHARLES FROHMAN Presents
JOHN DREW
In His Greatest Comedy Triumph
"SMITH"
By W. Somerset Maugham.
PRICES.....50c to $2.00.
3 Nights Com. Monday, June 19th Mat. Wed.
CHARLES FROHMAN Presents
MISS BILLIE BURKE
In the Wittiest Comedy of the Season.
"MRS. DOT"
By W. Somerset Maugham.
SEATS READY THURSDAY.
COMING—Mrs. Fiske, Ethel Barrymore.

BELL
Matinee Daily 2:30
Evenings, 7:30 and 9:10.
"Vaudeville's Most Spectacular Arenic Sensation,"
Ten Tons of Terrible Teddies
10 ALBER'S POLAR BEARS 10
A Funny Furry Family From the Furtherest Frozen North.
AND A BILL OF DISTINCT MERIT.

IDORA PARK
TELEGRAPH-56th
ADMISSION 10¢
TONIGHT'S CONCERT
Will Be Held in the Theater.
NO CHARGE FOR SEATS.
PROGRAM.
1. Overture to the opera "Martha"....Flotow
2. Kammenoi Ostrow (cloister scene).....Rubenstein
3. Saxophone solo, "Scene and Aria"...Bergsen
MR. H. BENNE HENTON.
4. Serenade Espagnole, "La Manola"..Ellenberg
5. Fantasia, "A Southern Wedding"....Lotter
Thirty Minutes Intermission.
6. Overture, "Fra Diavolo" .....Auber
7. Intermezzo, "Naila" .....Delibes
8. Soprano solo, "La Primevera" .....Strauss
MRS. JOSEPH DUNFEE.
9. Airs from "The Spring Maid".....Reinhardt
10. Sketch, "Ireland Forever" .....Mydlleton

YE LIBERTY PLAYHOUSE
Direction of H. W. Bishop
TONIGHT—All this week—Popular Matinees Wednesday, Saturday and Sunday. Second week of the Izetta Jewel Season. The Bishop Players offer the first Western presentation of
ROSALIND AT RED GATE
A Romantic Play, taken from the novel of the same title. A sequel to "The House of a Thousand Candles."
Next Monday—"CAPTAIN JINKS OF THE HORSE MARINES."

Income and Expenditures

Those who spend all their income are not really as happy as those who spend only part of it and save the surplus for a reserve fund.

Save something---no matter what your income---make a deposit with us each week.

We cordially invite you to open an account.

Interest Paid on Savings Accounts

Central Savings Bank
Oakland, California
Assets Over $5,800,000

MIDDY OARSMEN TO MEET CREWS

Naval Academy to Have Most Ambitious Program in Years.

ANNAPOLIS, June 12.—The naval academy oarsmen next year will have the most ambitious program of races ever rowed by a college crew. The chief question facing the coaches will be how to arrange for all the important races. Harvard, Pennsylvania, Columbia, Syracuse, Massachusetts Institute of Technology, Cornell and Princeton are the most important candidates whom the middies will probably meet during the season. It is also probable that the academy will again send crews to the American Henly at Philadelphia.

Weems is the only member of this year's crew who will be available next year, and Greenman, who stroked the second crew, has been elected captain of the main crew. Though weighing but 150 pounds, he is considered one of the best oarsmen that academy has ever had. There will be forty midshipmen in the squad who have had one or more years of coaching and there will be no difficulty about material.

INGRATITUDE, SIN DECLARES DIVINE

"Tear All Anger From Your Heart," Urges Cardinal Gibbons.

BALTIMORE, June 12.—"Ingratitude is an odious sin in the sight of God and the opposite virtue is most acceptable to God," declared Cardinal Gibbons in his sermon at high mass yesterday morning in the Catholic church of Our Lady of Good Counsel. The Cardinal urged the congregation to tear from their hearts all feeling of ingratitude, anger and to forget injuries.

The sermon of the Cardinal was on the "Blessed Trinity," which was celebrated throughout the Catholic world.

"Let us consider today the great blessings we get from the Father, Son and Holy Ghost," he said. "Imitate our Father and when the devil tries to ensnare us and draw us down to the mires or sin and attempt to take from us our treasure, let us say:

" 'Begone, Satan.'

"Jesus is not ashamed to call us His brothers. After His glorious resurrection He did not rebuke His apostles, call them traitors and cowards, but sent a message of love to them. What would we do if we were betrayed by our friends?"

BRINGS DOWN TURKEYS; ALMOST HITS OWNER

REDWOOD CITY, June 12.—Expert marksmanship by Mrs. J. Dinsmore, living in the Woodside road, two miles south of here, resulted in the death of two turkeys owned by Jonas Martin, in the narrow escape of Martin from the same fate, and the arrest of Mrs. Dinsmore on a charge of assault with a deadly weapon. The trouble grew out of the persistence of Martin's turkeys in straying upon the farm of Mrs. Dinsmore. Repeated attempts to drive the fowls from her property having proved futile, Mrs. Dinsmore lay in wait with a rifle for the flock yesterday. As the leaders crossed the line she fired, killing two.

Hearing the shots and the frightened calls of his flock, Martin ran to the scene, only to be met with a shot from the rifle of Mrs. Dinsmore. As the woman gathered in the slain and pursued the flock into neutral territory, Martin mounted his horse and galloped into Redwood City, where he swore to a warrant for Mrs. Dinsmore's arrest.

HURRICANE SWEEPS VALLEY.

PHOENIX, Ariz., June 12.—A hurricane, a weather phenomenon heretofore unknown at this time of the year, swept over the north side of the Salt River valley at 7 o'clock last night. It lasted an hour and put the Glendale suburban trolley line out of commission temporarily. The substation, which furnished the line with power, was entirely destroyed.

WOMEN MAY AVOID OPERATIONS

By taking Lydia E. Pinkham's Vegetable Compound

The following letter from Mrs. Orville Rock will prove how unwise it is for women to submit to the dangers of a surgical operation when it may be avoided by taking Lydia E. Pinkham's Vegetable Compound. **She was four weeks in the hospital and came home suffering worse than before.**

Here is her own statement.

Paw Paw, Mich.—"Two years ago I suffered very severely with a displacement. I could not be on my feet for a long time. My physician treated me for seven months without much relief and at last sent me to Ann Arbor for an operation. I was there four weeks and came home suffering worse than before. My mother advised me to try Lydia E. Pinkham's Vegetable Compound, and I did. Today I am well and strong and do all my own housework. I owe my health to Lydia E. Pinkham's Vegetable Compound and advise my friends who are afflicted with any female complaint to try it."—Mrs. ORVILLE ROCK, R. R. No. 5, Paw Paw, Michigan.

If you are ill do not drag along until an operation is necessary, but at once take Lydia E. Pinkham's Vegetable Compound.

For thirty years it has been the standard remedy for women's ills, and has positively restored the health of thousands of women. Why don't you try it?

TONS OF TERRIBLE TEDDIES ARRIVE AT BELL THEATER



HERR ALBER and his Polar Bears at the Bell Theater.

"Ten Tons of Terrible Teddies" are at the Bell theater this week. The adjective does not fitly describe Alber's ten big white polar bears that he is putting through their paces, for they are apparently as docile and tractable as so many kittens. It is unquestionably one of the biggest animal acts ever known to vaudeville. It is an act that can only be described as marvelous, for these denizens of the frozen north certainly display a high order of intelligence, and Alber has taught them a variety of feats that would be astounding even with animals more easily handled.

There is a sudden and dramatic change of heart and purpose in the very well-portrayed sketch, "The Lobbyist," with the winsome little comedienne, Patrice, in the title role that instantly gains her the hearts and applause of her audience. There is a realism and a vivid moral lesson that cannot be overlooked in this, a story of political life in the national capital, involving a young western congressman and a woman lobbyist who is set by the "interests" to capture his vote for certain measures, no matter by what methods the end might be gained.

HAS MAGNETISM.

It is a delight to witness one of the ability, magnetism and force of Patrice and in a skit of this character every opportunity is given to show her versatility which has made her such a well-known favorite the country over.

Mueller and Mueller are of the different sort, so different that it is a decided relaxation and an added pleasure to listen to them. They only sing, but in the singing is the difference. Here are a couple of chaps who have struck the keynote of satisfaction for their audiences. Class is distinctly stamped all over their offering. In immaculate evening dress before a handsome velvet drop curtain they give us a repertoire of late song hits in such a delightful manner that the only complaint is their sparingness. Their voices blend most harmoniously; they have a highly pleasing presence and certainly make good.

COMEDY-MAKER.

The big comedy-maker is Charles D. Weber, the juggler comedian and his "highly trained troupe of tamed hats." Some of his stunts have been passed out before, but he has so much that is new, so many that tickle your funny bone, that he proves irresistible. Cleverness is paramount to comedy, for while he is dexterous in his work, he puts over some real good laugh-makers.

La Angelita and her Teddy bear "Petus" is an added attraction. She is a petite thing who sings and dances cleverly, while "Petus" assists her in doing the "Grizzly Bear."

A little blackface nonsense by Powell and Rose gives diversion in the program. They are exceptionally good in their song numbers and would improve the act and get away in better shape were some of their talk omitted.

The entire arrangement of the bill seems to strike the popular chord. It is versatile enough to suit anyone. The big Sunday crowds who jammed this house went away with the satisfaction of knowing that the best offerings of the Sullivan & Considine circuit are displayed here.

FEAR FOR SAFETY OF SIBLEY FAMILY

Friends of Chicagoans Believe They May Be Bandits' Victims.

CHICAGO, June 12.—There is much concern among relatives and friends here of James W. Sibley and his wife and two children over their safety. They have been in Mexico for some time and they have not been heard from since May 18. It is feared they have been thrown into prison by one of the factions in the revolution or perhaps have been killed by bandits.

Sibley, formerly a Chicago business man, is president of a company owning a silver mine, located in the Tevica camp of mines in the state of Oaxaca, about 35 miles southeast of the City of Mexico.

Letters received in April contained alarming reports and said that the Sibleys had packed their trunks and were planning to leave for the United States. They expected to go via Vera Cruz, but another came stating that their escape was cut off.

JOAQUIN MILLER HONORED AT NATIONAL CAPITAL

WASHINGTON, June 12.—The California State Association of the District of Columbia last evening held exercises in honor of Joaquin Miller, "The Poet of the Sierra." The scene was the old cabin occupied by Mr. Miller when he was a newspaper correspondent at Washington. The cabin soon will be removed to Rock Creek park, where it will be preserved as a Miller memorial.

Personal Mention

FRED E. OLLINCS has gone to Lake Tahoe for the summer.

WILLIAM BLACKBURN has been visiting Red Bluff friends during the past week.

MRS. M. E. SMITH is in Salinas visiting her her sister, Mrs. E. C. Calahan.

H. B. COOPER visited friends in Napa recently.

MRS. CALVERT MEADE is spending the summer at the Meade ranch in the Sierra Park colony near Fower. Mrl. Meade is at the ranch also, but for brief stay only.

AUGUST BECK was a recent Benicia visitor.

ALEX CHALMERS has returned after a brief visit in Stockton.

MR. AND MRS. H. K. McKIM and sons were visitors in Sacramento during the past week, guests of Mr. McKim's mother, Mrs. H. K. McLennon.

MRS. LO UMARTIN is visiting at the home MRS. LOU MARTIN is visiting at the home Sacramento.

MR. AND MRS. GEORGE HAYCOCK are making an indefinite stay in Lake county.

MRS. RAY DAVIS and little daughter have returned from a visit with friends in Georgetown.

MRS. J. J. HANIFER is in Tulare visiting with her sister, Mrs. M. C. Zumalt.

BELDEN OURTISS is visiting relatives in Woodland.

MRS. AND MRS. J. H. STEIGER have returned from a visit with Mrs. Steiger's parents, Mr. and Mrs. N. E. Beckwith, at Overlook farm near Los Gator.

MISS RUBY CRISPIN is in Healdsburg visiting her sister, Miss Addie Crispin and Mrs. Eva Peck.

FRANCIS FREY is visiting his parents in Gardnerville.

C. W. HUTTON was a business visitor in Dixon during the past week.

WINS $15,000 SUIT AGAINST N. C. O. W. ROAD

RENO, Nev., June 12. — Late Saturday night the jury in the case of William Konig against the Nevada, California and Oregon Railroad Company rendered a verdict in favor of the plaintiff for $15,000 damages. Konig brought suit after being injured as a result of an accident in the railroad shops. He was sawing a piece of wood on a circular saw when, the saw being warped, it hurled the block of wood against him with such force as to break a number of ribs, one piece piercing his lungs. He also claimed the muscles in his arms were paralyzzed. The verdict came after the jury had been out several hours. An appeal will be taken.

TWO MEN BURN.

CAIRO, Ill., June 12.—Pilout Hibbard of Uniontown, Pa., traveling for a Chicago coffee house, and Axle Grandson of Cairo, were burned to death yesterday when a large frame boarding house was destroyed by fire.

BOARD OF SUPERVISORS

(OFFICIAL.)

REGULAR MEETING OF THE BOARD OF SUPERVISORS, MONDAY, JUNE 5, 1911.

Pursuant to adjournment, the Board met at 10 o'clock a. m. On the call of the roll the following were preseht

Supervisors Bridge, Foss, Mullins and Chairman Horner—4.

Absent—Supervisor Kelley—1.

On motion of Supervisor Foss, seconded by Supervisor Mullins, the reading of the minutes of the previous meeting was waived and they were approved as entered in the minute book, without alteration, by the following vote:

Ayes—Supervisors Bridge, Foss, Mullins and Chairman Horner—4.

Absent—Supervisor Kelley—1.

ALLOWANCE OF CLAIMS.

On motion of Supervisor Foss, seconded by Supervisor Bridge, the following claims, as approved and presented by the Auditing and Finance Committee, were ordered paid to the respective claimants in the sums and out of the funds designated, by the following vote:

Ayes—Supervisors Bridge, Foss, Mullins and Chairman Horner—4.

Absent—Supervisor Kelley—1.

COUNTY GENERAL FUND.

Albertinum Orphanage, $10.00; $60.00; H. S. Anderson, $25.00; G. Arnold, $50.00; Wm. Atkinson, $10.50; Bancroft-Whitney Co., $6.40; Frank Barnet, 75c. $3.10; Borland-Nilson Press, $5.50, $12.00; Edward D. Bronson, $3.00; H. E. Brunner, $34.70; Bank of Alameda County, assignee of F. B. Granger, $73.50, $29.96; same, assignee of R. D. Blacow, $130.00; same, assignee of L. Millard, $21.00; same, assignee of E. Roderick, $57.00; same, assignee of J. M. Medeiros & Son, $17.25; same, assignee of F. Crothers, $10.50; same, assignee of W. P. Slayton, $38.50; same, assignee of A. E. Silveria, $47.25; same, assignee of H. C. Brewer, $8.00; Bank of Centerville, assignee of A. A. Amaral, $12.25; same, assignee of W. R. Smith, $70.66, $129.10; same, assignee of J. A. Leitch, $31.50; same, assignee of Lowrie Bros., $39.52; same, assignee of M. S. Pires Jr., $14.28; same, assignee of Lowrie Bros., $11.52; same, assignee of M. S. Pires Jr., $37.12; same, assignee of R. D. Blacow, $15.00; same, assignee of M. S. Pires Jr., $91.00; same, assignee of W. R. Smith, $19.40; same, assignee of M. S. Andrada, $31.50; same, assignee of J. Fields, $31.50; same, assignee of J. D. Lewis, $31.50; same, assignee of M. S. Pires Jr., $7.36; same, assignee of F. F. Dusterberry, $78.55, $68.25; same, assignee of J. S. Bettencourt, $31.50; same, assignee of J. P. Rose Jr., $21.00; same, assignee of F. T. Hawes, $26.30; same, assignee of J. S. Duarte, $31.50; same, assignee of M. F. Abrou, $33.25; same, assignee of Wm. Rose, $56.00; same, assignee of W. R. Smith, $43.75; Bank of Pleasanton, assignee of Crulkshank & Kolln, $54.71; same, assignee of F. Walsh, $52.00; same, assignee of Joe Smith, $64.00; same, assignee of R. Bello, $100.00; same, assignee of L. Joseph, $100.00; same, assignee of Pleasanton Times, $11.50; Contra Costa Construction Co., $9082.50; C. E. Curdts, $75.00; Central National Bank, assignee of L. R. Webster, $5.00; J. F. Daly, $10.50; C. A. Dixon, $4.00, $9.50; E. A. Ellsworth, assignee of C. L. McClown, $50.00; same, assignee of W. W. Hirsch, $50.30; same, assignee of J. Enos, $35.00; same, assignee of C. H. Jones, $35.00; same, assignee of F. G. Duarte, $35.00; same, assignee of C. K. Joller, $35.00; same, assignee of John Dassell, $35.00; same, assignee of J. F. Joseph, $28.00; same, assignee of A. Roderick, $48.00; F. and M. Bank of Hayward, assignee of Ben Wood, $103.50; F. & M. National Bank, $3.60; First National Bank of Livermore, assignee of M. Draghi, $91.20; same, assignee of Livermore Hardware Co., $58.75; First National Bank of Pleasanton, assignee of J. A. Philpot, $88.00; First National Bank of San Jose, assignee of A. D. Curtner, $25.50; Fred Finch Orphanage, $17.65; Harrington & McInnis, $6.60; John C. Hayes, $10.50; Harbor Bank, assignee of J. Marshall, $66.00; same, assignee of H. Hauschildt, $18.00; same, assignee of G. W. Blethen, $21.25; same, assignee of H. Darneal, $166.00; same, assignee of Inter-City Express, $17.60, $11.00, $42.50, $13.75; same, assignee of Myra Knox, $5.00; E. R. Jensen, $31.00; Geo. B. Keefe, $1.70; Henry Lachman, $45.00; Livermore Water & Power Co., $23.68; Larkin M. Locke, $33.25; J. B. Lanktree, assignee of Jos. Mazini, $10.00; same, assignee of P. Lasalle, $2.00; same, assignee of Fred Seulberger, $167.10; same, assignee of J. W. Stanford, $20.75; same, assignee of B. Marce, $24.50; same, assignee of M. Nunes, $78.75; same, assignee of W. N. Ball, $13.20; same, assignee of P. A. Haviland, $12.00, $55.80, $54.00, $17.00; same, assignee of W. R. Brooks, $51.00; same, assignee of L. H. Bradley, $5.00; same, assignee of Dowdle Printing Co., $10.45, $84.10; same, assignee of E. A. Majors, $5.00; same, assignee of J. H. Todd, $5.00; same, assignee of J. D. Grissim, $5.00; same, assignee of W. H. Waite, $5.55; same, assignee of A. Haera, $73.75; same, assignee of W. J. Wilcox, $5.00; D. P. Macdonald, $24.50; Matheson Sales Co., $3915.00; J. L. Milton, $5.00; Niles State Bank, assignee of W. W. Hirsch, $22.90; Oakland Gas, Light & Heat Co., $15.36, $158.68, $54.60; Oakland Society Prevention Cruelty to Animals, $150.00; R. A. Redmond, $2.00; Remington Typewriter Co., $90.00; Edward Salz, assignee of M. F. Ferry, $33.25; Smith Bros., $23.90, $14.95, $2.00; J. D. Stanton, $8.50; Town of Pleasanton, $72.80; Geo. Triplett, $10.50; Tribune Publishing Co., $34.13, $19.70, $59.10, $41.82, $19.86, $4.15, $16.00; W. H. Tyson, $01.00; Telegraph Avenue Branch Berkeley Bank of Savings & Trust Co., assignee of F. Boegle Co., $63.76, $43.68; T. W. & J. P. Williams, $80.00; Jesse Woods Co., assignee of John Marshall, $38.25; L. G. Zervas, $6.00; E. B. & A. L. Stone Co., $72.90.

COUNTY INFIRMARY FUND.

Ainsworth Bros., $21.00; Associated Charities, $51.25; M. C. Baker & Son, $20.25; F. E. Behrmann, assignee of A. A. Barber, $12.00; L. Bruzzone, $328.45; Bank of Alameda County, assignee of H. E. Morrison, $40.00; Bank of Centerville, assignee of J. Munyan, $22.00; Costa & Gasper, $55.00; Crane Co., $13.30; Crawford & Co., $34.25; Direct Line Tel. Co., $9.45; Ellis Bros., $80.00; J. B. Ferguson, $120.00; F. & M. Bank of Hayward, assignee of Golden Gate Yeast Co., $12.00; J. Gilliam, $78.00; W. W. Haley, $15.00; Herrscher Merc. Co., $33.00; J. A. Hill, $43.50; Harbor Bank, assignee of I. Tobriner, $27.70; A. H. Koperud, $394.25; Louis Lagoria Co., $110.42; J. B. Lanktree, assignee of P. R. Woolsey, $114.50; same, assignee of P. A. Haviland, $9.80, $18.10; same, assignee of J. K. Warner, $74.50; M. H. Marks, $40.50; McManus & Freeman, $34.00; Andrew J. Nor, $78.45; Oakland Gas, Light & Heat Co., $88.46; Pacific Gas & Electric Co., $69.30; S. Parker & Co., $11.00; R. H. Romo, $15.00; Rose Bros., $87.40; Edward, Salz, $210.64; Fred Schmidt, $24.50; S. J. Sill Co., $36.00, $28.00; Wm. S. Smith, $12.00; Smith & Price, $2334.75; St. Mary's Cemetery, $45.00; Taft & Pennoyer, $356.88; R. S. Wixon, $38.10; West Berkeley Bank, assignee of C. Hadlin, $41.00.

GENERAL ROAD FUND.

E. B. & A. L. Stone Co., $1.00.

ALTAMONT DISTRICT ROAD FUND.

First National Bank of Livermore, assignee of J. Smith, $82.00; same, assignee of R. Walters, $30.00; same, assignee of C. R. Madsen, $82.00; same, assignee of Jesse Young, $75.00.

ALVARADO DISTRICT ROAD FUND.

Bank of Alameda County, assignee of W. J. Rose, $16.00; same, assignee of Jas. Jepson, $12.00; same, assignee of Tony Vargas, $52.50; same, assignee of M. Martin Jr., $12.00; same, assignee of Ralph & Scribner, $18.75; same, assignee of F. P. Machado, $20.00; Bank of Centerville, assignee of A. George Jr., $21.00; E. B. & A. L. Stone Co., $57.26, $1.00.

CASTRO VALLEY DISTRICT ROAD FUND.

Farmers and Merchants Bank of Haywards, assignee of M. D. Maderos, $22.50; A. F. Gomes, $48.00; F. J. Gomes, $72.00, $76.50; Bank of Haywards, assignee of J. Lawrence, $13.00; J. B. Lanktree, assignee of Antone Cambra, $20.00; same, assignee of F. Gonsales, $12.50; J. K. Madieros, $15.00.

CENTERVILLE DISTRICT ROAD FUND.

Bank of Centerville, assignee of J. J. Santos, $57.00; same, assignee of M. S. Quadros, $22.00; same, assignee of S. Smith, $32.00; same, assignee of Frank Ferry, $32.00.

DECOTO DISTRICT ROAD FUND.

E. A. Ellsworth, assignee of E. Meyer, $48.00.

LIVERMORE DISTRICT ROAD FUND.

F. & M. National Bank of Livermore, assignee of C. Holm, $57.00.

MT. EDEN DISTRICT ROAD FUND.

Hans Anderson, $12.50; Bank of Alameda County, assignee of P. C. Krog, $97.59; Bank of Hayward, assignee of Peter Johnson, $92.25; same, assignee of J. Enos, $31.50; F. & M. Bank of Haywards, assignee of C. Jorgensen, $38.40; same, assignee of Peter Tacker, $40.00; same, assignee of J. F. George, $74.25; Henry Gansberger, $18.50; same, assignee of C. Jorgensen, $18.50; C. O. Johnson, $60.55; J. B. Lanktree, assignee of H. Gansberger, $72.00; Martin Mosegard, $35.50; Andrew Sorensen, $58.00; E. B. & A. L. Stone Co., $142.94, $64.40; Chris Windfeldt, $90.00.

MURRAY DSTRICT ROAD FUND.

F. & M. Nat. Bank of Livermore, assignee of D. McDonald, $75.00; First Nat. Bank of Livermore, assignee of Charles Beck, $15.00.

NEWARK DISTRICT ROAD FUND.

Bank of Centerville, assignee of A. Dutra, $4.00; same, assignee of M. Dias, $8.00; same, assignee of J. Dutra, $4.00; same, assignee of M. Francisco, $4.00.

NILES DISTRICT ROAD FUND.

Bank of Alameda County, assignee of A. Dutra, $9.00; Bank of Centerville, assignee of John King, $22.00; same, assignee of Charles B. Overacker, $36.00; same, assignee of T. Vargas, $16.00; same, assignee of C. B. Overacker, $51.00; E. A. Ellsworth, assignee of Frank Rose, $22.00.

OCEAN VIEW DISTRICT ROAD FUND.

J. B. Lanktree, assignee of E. R. Burcher, $7.00; West Berkeley Lumber Co., $9.95.

PALOMARES DISTRICT ROAD FUND.

F. & M. Bank of Hayward, assignee of H. Mast, $10.00; Edmund Jensen, $22.50; E. R. Jensen, $30.00; Fred Jensen, $40.50; Jas. Jensen, $22.50; Manuel Phillips, $40.50.

PLEASANTON DISTRICT ROAD FUND

Bank of Pleasanton, assignee of S. W. Elliott & Son, $49.70; same, assignee of M. Silva, $48.00; same, assignee of C. H. Schween, $48.00; same, assignee of J. J. Hansen, $38.00; same, assignee of F. Walsh, $20.00.

SAN LORENZO DISTRICT ROAD FUND.

H. L. Reichseath, $9.60; Tribune Pub. Co., $11.84.

VALLECITOS DISTRICT ROAD FUND.

Wm. Day, $71.25; H. Trimingham, $95.00; same, assignee of H. Koster, $75.50.

EAST FRUITVALE SANITARY DISTRICT BOND AND INTEREST FUND.

Maria M. Keffer, $2.79; Jos. Kreling, $7.42.

ELMHURST SANITARY DISTRICT BOND AND INTEREST FUND.

W. W. A. Chattleton, $2.27; S. F. Edincott, $3.49; H. England, assignee of E. B. & A. L. Stone Co., $1.40; Robert Hillis, assignee of Maud E. Downey, $2.45, $1.40; O. F. Lindberg, assignee of Mary A. James, $3.50; John S. Olivera, $1.75; T. C. Tillman, assignee of E. B. & A. L. Stone Co., $1.05; same, assignee of Esista Filepetti, .52; same, assignee of A. Giovannoni, .35; assignee of M. Pertosa, $5.25; Ida R. Whiting, $14.62; W. L. Whiting, assignee of B. F. Harville, $2.45.

REDWOOD SANITARY DISTRICT BOND AND INTEREST FUND.

Chas. L. Adams, $1.17; Hugh Conahan, $11.70; Maria M. Keffer, $2.34; Frances Muller, administrator Estate of Arthur Mueller, $5.26; Reese Water Proof Mfg. Co., $88.33, $42.70.

UPPER FRUITVALE SANITARY DISTRICT BOND AND INTEREST FUND.

Joseph Krelling, $10.97; Mrs. A. C. Parrott, assignee of Mary Bruns, nee Rox, $7.56; Mary Parrott, $4.34.

TRANSPORTATION FOR C. NELSON.

An application was received from Carl Nelson, indigent, for transportation to Seattle. On motion of Supervisor Mullins, seconded by Supervisor Foss, same was referred to the Indigent Clerk with power, by the following vote:

Ayes—Supervisors Bridge, Foss, Mullins and Chairman Horner—4.

Absent—Supervisor Kelley—1.

REPORTS OF COUNTY AND TOWNSHIP OFFICERS.

The following reports were received and ordered filed:

Manuel Brown, Foreman of Warm Springs Road District—Report for May, 1911.

Antone George, Jr., Foreman of Alvarado Road District—Report for May, 1911.

I. H. Whitfield, Foreman of Mission Road District, report for May, 1911.

F. B. Granger, Foreman of Alvarado Road District, report for May, 1911.

Dr. C. L. Tisdale, Coroner, report for May, 1911.

M. J. Kelly, County Treasurer, report for May, 1911.

AFFIDAVITS OF PUBLICATION.

The following affidavits of publication were received and ordered filed:

Albany Enterprise, Bond Election Notice.

Berkeley Courier, Bond Election Notice.

Twp. and Newark Register, Bond Election Notice.

REQUISITION.

Requisitions were received and acted upon as follows:

E. Horton, Bridge Tender, replacing gear on Webster street bridge—Bridge Committee with power.

Dr. O. D. Hamlin, Supt. Receiving Hospital, two requisitions for supplies — Granted.

J. M. Page, Supt. Detention Home, two requisitions for supplies—Granted.

John P. Cook, County Clerk, election supplies and fee book—Granted.

Frank Barnet, Sheriff, seal for deputy sheriff's certificates—Granted.

Frank Barnet, Sheriff, auto supplies—Granted.

C. Ruess, Probation Officer, supplies—Granted.

Henry P. Dalton, Assessor, 5000 two cent postage stamps—Granted.

D. McLaren, Purchasing Agent, $500 of postage stamps—Granted.

D. McLaren, Purchasing Agent, janitors' supplies—Granted.

APPLICATIONS FOR LIQUOR LICENSES.

The following applications for liquor licenses were received:

Henry Benz, Castro Valley.

M. J. Cavanaugh, Niles.

E. Roderick, Irvington.

T. H. Ryan, Midway.

The applications were referred to the Judiciary, Printing and License Committee, hearing on them being set for Monday, June 26, 1911, at 10 o'clock a. m., requisite notice to be published as follows:

Benz—Hayward Journal.

Cavanaugh—Twp. and Newark Register.

Roderick—Twp. and Newark Register.

Ryan—Livermore Echo.

REPORT OF JUDICIARY, PRINTING AND LICENSE COMMITTEE.

The Judiciary, Printing and License Committee reported favorably on the following liquor application, there being no protest:

John Daley, San Lorenzo Trotting Park.

Thereupon, on motion of Supervisor Bridge, seconded by Supervisor Mullins, an appropriate resolution was introduced and adopted granting to said Daley a permit to obtain a license for the sale of liquor for one year, by the following vote:

ACCEPTANCE OF HOLLAND AVE., EDEN TOWNSHIP.

In the matter of the petition for the acceptance of Holland Avenue, San Lorenzo Road District, Eden Township, there being no protest, on motion of Supervisor Bridge, seconded by Supervisor Mullins, the report of viewers in said matter, filed April 17, 1911, was approved and accepted, by the following vote:

Ayes—Supervisors Bridge, Foss, Mullins and Chairman Horner—4.

Absent—Supervisor Kelley—1.

Thereupon the following resolution was introduced:

Whereas, On the 14th day of February, 1911, a petition in writing was presented to the Board of Supervisors of Alameda County, State of California, duly signed by ten or more freeholders, of San Lorenzo Road District, in Eden Township, Alameda County, California, desiring and asking said Board to open and maintain in said road district a public road 56 feet in width, and

Whereas, It was found by said Board that two or more of said petitioners were respectively residents and freeholders of said road district and taxable therein for road purposes, and

Whereas, Said petition was accompanied by a bond in double the amount of the probable cost of viewing and surveying said proposed road, and which bond was found by said Board to be good and sufficient, and

Whereas, Upon the filing of said petition and bond, the said Board of Supervisors did appoint three viewers to view and survey said proposed road and submit to said Board of Supervisors an estimate of the cost of opening the said road, and such other matters as required by them, and

Whereas, Said viewers did view and survey said road and did report to said Board of Supervisors in accordance with Section 2686 of the Political Code of the State of California, which said report was accepted by said Board of Supervisors, and is hereby made a part hereof, and

Whereas, Said Board of Supervisors in session this 5th day of June, 1911, in the rooms of the Board in the City of Oakland, County of Alameda, State of California, and it appears to this Board that the public convenience and necessity demands the opening of the said road, now, therefore, be it

Resolved by the Board of Supervisors of said County of Alameda, that the said report of said viewers be and the same is hereby accepted, adopted and approved, and the following described property, to-wit:

The property delineated and particularly described in the report of viewers, designated as "Report of Viewers of Proposed County Road to be known as Holland Avenue," to which reference is hereby specifically made, and which is made a part hereof, and to be considered as if said description was herein inserted and fully set forth and the said property is hereby declared to be a public highway and open to the public and to be known as Holland Avenue.

On motion of Supervisor Bridge, seconded by Supervisor Mullins, the resolution was adopted by the following vote:

Ayes—Supervisors Bridge, Foss, Mullins and Chairman Horner—4.

Absent—Supervisor Kelley—1.

PARTIAL PAYMENT FOR WEBSTER STREET BRIDGE WORK.

A written report was received from the County Surveyor stating that the Contra Costa Construction Co. had completed sufficient work under its contract for repairs on the Webster street bridge to receive a payment of $9082.50. Same was ordered filed.

PETITION FOR WATER PLANT FOR LAKE CHABOT ROAD.

A petition, signed by E. V. Keith, E. George and 11 others, was received asking for a water plant for County Road No. 678, or Lake Chabot Road. Same was referred to the County Surveyor and Supervisor Bridge.

PETITION FOR ELECTRIC LIGHTS AT IRVINGTON.

A petition, signed by J. M. Brewer, O. N. Hirsch and 43 others, was received asking for the establishment of a lighting system of 12 electric lights in Irvington. Same was referred to the Committee of the Whole.

CORRECTION OF BOUNDARIES OF ANTONE SCHOOL DISTRICT.

A written request was received from George W. Frick, County Superintendent of Schools, for the correction of the description of the boundaries of Antone School District. Same was ordered filed.

Thereafter, a resolution was introduced correcting the description of the boundaries of Antone School District in accordance with said request.

On motion of Supervisor Foss, seconded by Supervisor Bridge, the foregoing resolution was adopted by the following vote:

Ayes—Supervisors Bridge, Foss, Mullins and Chairman Horner—4.

Absent—Supervisor Kelley—1.

INSURANCE FOR SHERIFF'S AUTOMOBILE.

On motion of Supervisor Bridge, seconded by Supervisor Foss, it was decided to have the new automobile of the Sheriff insured by the Firemen's Fund Insurance Co. for $3000.00 at 5½ per cent, by the following vote:

Ayes—Supervisors Bridge, Foss, Mullins and Chairman Horner—4.

Absent—Supervisor Kelley—1.

APPLICANTS FOR TRANSPORTATION TO BE INVESTIGATED.

On motion of Supervisor Mullins, seconded by Supervisor Foss, it was ordered that all indigent applicants for transportation be referred to the Associated Charities for an investigation and report of this Board, by the following vote:

Ayes—Supervisors Bridge, Foss, Mullins and Chairman Horner—4.

Absent—Supervisor Kelley—1.

SUBSITUTE FOR D. SULLIVAN DURING VACATION.

The following resolution was introduced:

Resolved, That William Richards be and he is hereby appointed Bridge Tender at the Webster street bridge during the vacation of Dan Sullivan for a period of two weeks at a compensation of $62.50.

On motion of Supervisor Mullins, seconded by Supervisor Foss, the resolution was adopted by the following vote:

Ayes—Supervisors Bridge, Foss, Mullins and Chairman Horner—4.

Absent—Supervisor Kelley—1.

VACATIONS FOR L. A. MORRIS AND F. COOPER.

The following resolution was introduced:

Resolved, That J. Tehaney be and he is hereby appointed Assistant Engineer for two weeks from June 5, during the vacation of L. A. Morris, at a compensation of $62.50, and be it further

Resolved, That C. Hansen be and he is hereby appointed night watchman for two weeks from June 1, during the vacation of Frank Cooper, at a compensation of $50.00.

On motion of Supervisor Bridge, seconded by Supervisor Foss, the resolution was adopted by the following vote:

Ayes—Supervisors Bridge, Foss, Mullins and Chairmer Horner—4.

Absent—Supervisor Kelley—1.

J. HIGGINS EMPLOYED TO INSPECT ELECTION BOOTHS.

The following resolution was introduced:

Resolved, That James Higgins be and he is hereby appointed to check up the booths and polling places for the bond election to be held June 6th, at a compensation of $4.00.

On motion of Supervisor Foss, seconded by Supervisor Bridge, the resolution was adopted by the following vote:

Ayes—Supervisors Bridge, Foss, Mullins and Chairman Horner—4.

Absent—Supervisor Kelley—1.

COUNTY INFIRMARY EMPLOYES.

The following resolution was introduced:

Resolved, That the following changes at the County Infirmary, as made by Dr. Clark, be and they are hereby ratified by this Board:

C. Lang, Chicken Ranchman, in place of L. Lynch, from June 1 at $10.00 per month.

A. B. Conroy, Supt. Patients' Dining Room, in place of T. Horlick, from June 1st, at $20.00 per month.

On motion of Supervisor Bridge, seconded by Supervisor Mullins, the resolution was adopted by the following vote:

Ayes—Supervisors Bridge, Foss, Mullins and Chairman Horner—4.

Absent—Supervisor Kelley—1.

ACCEPTANCE OF AUTOMOBILE BY SHERIFF.

A written acceptance was received from Frank Barnet, Sheriff, of the Matheson automobile purchased by this Board for his use. Same was ordered filed.

REQUESTS FOR FINANCIAL AID.

Requests for financial aid for advertising Alameda County were received as follows and referred to the Committee of the Whole:

Oakland Fourth of July Committee—$500.00 for celebration.

Hayward Chamber of Commerce — $300.00 for birdseye map of Hayward.

Twp. and Newark Register—Aid for special edition.

ADJOURNMENT.

No further business appearing, the Board adjourned until Monday, June 12, 1911, at 10 o'clock a. m.

C. F. HORNER, Chairman.

Attest: JOHN P. COOK, Clerk.
By H. M. WILSON, Deputy.

Don't Eat All Your Salary

Eat the simple, nourishing, inexpensive foods and you will be the gainer in health and pocket. The "cost of living" generally means the high cost of things you do not need. The high-protein foods cost the most, are the hardest to digest and hence the least nutritious in the long run.

Cut out heavy meats and soggy pastries for awhile and eat Shredded Wheat, the ready-cooked, ready-to-serve whole wheat food which supplies all the material needed for building the perfect human body. In Shredded Wheat you have the phosphates for bone and brain, carbohydrates for heat and fat, the nitrates for building muscle, and the outer bran coat for keeping the bowels healthy and active.

Shredded Wheat is the whole wheat—the most perfect food given to man—steam-cooked, shredded and baked in the cleanest, finest food factory in the world.

Two Shredded Wheat Biscuits for breakfast with milk or cream and a little fruit make a complete, nourishing meal, supplying all the strength needed for a half day's work at a cost of five or six cents. Your grocer sells them.

TRISCUIT is the Shredded Wheat wafer—a crisp, tasty, nourishing whole wheat Toast, delicious for any meal with butter, cheese or marmalades. Always toast it in the oven before serving.

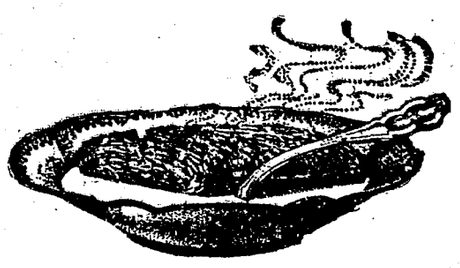

Made only by

The Shredded Wheat Company

Niagara Falls, N. Y.

HEART---TRIBUNE'S PAGE FOR WOMEN---HOME

MRS. Montell Taylor and her family leave tomorrow for Cloverdale, where they will spend the summer months.

Mr. and Mrs. Thomas Watson Cushing are planning to spend a part of the season at Del Monte, after which they will take a trip to Lake Tahoe.

Miss Elizabeth Orrick is spending the early summer weeks at Ben Lomond, where many Oaklanders are stopping.

Mrs. John Ruff and Miss Mabel Ruff leave this week for Shasta Retreat.

Mr. and Mrs. Lester A. Greene will close their Lakeside residence in August and are planning to spend several months in the east.

Mr. and Mrs. Frank Proctor have been enjoying some delightful days in Paris and write that they will remain in London during the coronation festivities.

Judge S. P. Hall and Mrs. Hall with their daughters are in their summer home in the Santa Cruz mountains.

Mrs. James Ireland and her family have left for their summer home at Ben Lomond. Her sister, Mrs. Julius Young, will leave for the south upon the return of her husband who is at present in New York.

HOVEY-BROWN NUPTIALS.

The wedding of Miss Marion Hovey and Charles Wishart Brower will be an event of Wednesday evening at the residence of the bride's mother, Mrs. Charles Hovey. The Rev. Dr. Frank S. Bruch, pastor of the First Presbyterian church, will read the marriage service before about 100 friends.

The maid of honor will be Miss Ethel Brower, and Miss Geraldine Pabst has been chosen as bridesmaid. Miss Florence and Miss Ruth Agnew will be ribbon bearers and Walter Hovey best man.

CLARK-BRANSFORD WEDDING

The wedding of Albert Lee Clark of Berkeley and Miss Laura Lee Bransford is to be an interesting event of June 16, the ceremony taking place at the Presbyterian church of Red Bluff. More than two hundred guests are to witness the ceremony, which will be followed by an elaborate reception at the home of the bride's father, Walter Lee Bransford, mayor of Red Bluff. Both young people are graduates of the state university and have many friends in college and social circles here. The bride-to-be is a popular member of the Pi Beta Phi and is an accomplished young woman of much personal charm. Clark is the son of Mr. and Mrs. Frederick Clark of Le Conte avenue and is a brother of Mrs. John D. Fletcher (Miss Jessie Clark), whose marriage a little over a week ago was a notable society event in Berkeley.

AT SANTA BARBARA.

Mr. and Mrs. Ernest D. Porter with their children are spending six weeks at the Hotel Potter in Santa Barbara. Miss Mildred and Miss Anna Dodge are to join Mrs. Porter at the Potter, after which the party will leave on an auto trip through the south.

SHOWER BRIDE-ELECT.

Miss Martha Grallert entertained a score of girls at a shower at her home in Oakland recently in compliment of her cousin, Miss Georgie Farhner, fiancee of Elmer Neagley, and also celebrated her nineteenth birthday. The shower was followed by a luncheon, the dining-room being decorated like a Japanese tea garden, after which the guests were entertained with music and singing.

Those present were Miss Georgie Farhner, Miss Martha Gallert, Miss Olga Anderson, Miss Albertine Anderson, Miss Amy Anderson, Miss Geraldyn Wayland, Miss Anna Pluge, Miss Augusta Hansmann, Miss Emily Bruns, Miss Margaret Sachse, Miss Ella Tucksen, Miss Gunde Tucksen, Miss Florence Giblin, Miss Gertrude Reynolds, Miss Helen Deas, Miss Gretchen Grallert, Miss Elsie Grallert, Miss Martha Naumann of Seattle, Mrs. L. M. Wayland, Mrs. G. W. Farhner, Mrs. M. Neagley, Mrs. P. W. A. Grallert.

MISS ETHEL PERRY FETED.

On Saturday, June 17, will be solemnized the marriage of Miss Ethel L. Perry and Milton R. Johnson. Simplicity will characterize the details of the ceremony at which Dr. H. B. Johnson, father of the bridegroom-to-be, is to be the officiating clergyman.

On Saturday Mrs. Howard Yeager and Miss Marion Miller entertained in Miss Perry's honor, and on the day previous Mrs. C. S. Jarvis gave a daintily appointed luncheon for the pretty bride-to-be.

Mr. and Mrs. Johnson will reside in Claremont, where an attractive new home has been made ready for their occupancy.

OAKLANDERS IN METROPOLIS.

Among the Oaklanders who are stopping at the Hotel Woodstock in New York are Mrs. Van Haltoen, Miss Hazel Van Haltoen and Miss Etta Schweitzer.

TO DEPART NEXT MONTH.

Mr. and Mrs. William Schrock and Miss Etta Schrock have planned to leave for McCray's the latter part of next month.

COMPLIMENT BRIDE-TO-BE.

Miss Edith Cameron, fiancee of John Lafayette Irvan, has been much feted in Alameda, where she takes an active part in social affairs. She is the daughter of Mr. and Mrs. J. A. Cameron of the Encinal City.

CARD PARTY.

Mrs. E. L. Loring entertained last week at a delightful card party in honor of Miss Enid Root, fiancee of Frederick Spear.

The wedding is to take place at the home of Mr. and Mrs. E. J. Root some time next month. Spear is the son of Mrs. Charles H. Spear of Berkeley. Among the guests were Mrs. Chas. H. Spear, Mrs. J. T. Landregan, Mrs. T. C. Landregan, Mrs. Wickes, Mrs. H. J. McNulty, Mrs. C. W. McLaughlin, Mrs. C. D. Maloney, Mrs. Charles Haywood, Mrs. C. B. Mills, Mrs. Frank Garcia, Mrs. J. Rooney, Mrs. M. Johnson, Mrs. Swick, Mrs. Plunkett, Mrs. Aumson, Mrs. B. Rutley, Mrs. Hutton, Mrs. Morton, Miss Enid Root.

MISS EDITH CAMERON, a bride-elect for whom several social affairs have been given. —Scharz, Photo.

INTERESTING ENGAGEMENT.

An engagement of interest to many is that of Dr. Raymond Russ of Oakland and Miss Mabel Andrews of San Jose.

Dr. Russ is the son of the late John Russ and Mrs. Russ, his father having at one time been prominent in civic and educational affairs. For several years he was a member of the Board of Education of Oakland. Mrs. Russ was a well-known society and club woman, as also was her sister, Mrs. Charles D. Pierce. Both families for many years made their homes in Oakland, where Dr. Russ has been successful in his profession, in which he is established across the bay.

The prospective bride is the daughter of W. C. Andrews, president of te Farmers' Union Bank of San Jose. She is very attractive and is prominent in San Jose society circles. The marriage will be an event of early fall.

HESS-RITTIGSTEIN WEDDING.

The wedding of Miss Clara Rittigstein and Irving Hess was solemnized last night at a quiet but beautifully appointed ceremony at the family home on Walsworth avenue, the Rev. Martin Meyer officiating.

PREETTILY-APPOINTED WEDDING.

The marriage of Miss Gertrude Vockel and Clifford Chamberlain took place at the home of the bride's parents, 1821 Telegraph avenue, last week, in the presence of the relatives and many friends of the young couple, the ceremony being performed by the Rev. T. Theis of Oakland.

The bride was becomingly gowned in pink and cream and carried a bouquet of lilies-of-the-valley. She was attended by her two younger sisters, the Misses Hatchen and Ilse Vockel, as bridesmaids. Clifford Anderson was best man. The house was beautifully decorated with flowers, palms and ferns, pink and white being the prevailing colors.

After the ceremony the young couple were showered with congratulations and an elaborate supper served. After spending a short time in the south they will make their home in Berkeley.

Among those present were:

Mrs. and Mr. M. E. Vockel
Miss Hatchen Vockel
Miss Ilse Vockel
Rev. T. Theis
Mr. P. Schultz
Mrs. and Mr. M. Rader
Miss Fern Rader
Master Harold Rader
Mrs. and Mr. Clifford Anderson
Mrs. A. Seaburg
Miss Eleanor Seaburg
Mrs. and Mr. Raymond Papham
Mrs. Freiser
Mrs. H. Ehrlich
Dr. Geo. Ehrlich
Mrs. and Mr. L. McKenney
Miss Mary Welch
Miss May Bailey
Mrs. M. Ambrose
Miss Gertrude Ambrose
Miss Alice Burton

AT 500 TABLES.

Miss Ruth Simpson entertained about twenty friends at a five hundred party last week at her home, 123 Napier avenue.

The living rooms were decorated in American beauties and the dining-room in pink sweet peas and La France roses.

SOJOURNING IN YOSEMITE.

Miss Irene Rutherford, with a party of friends, is in Yosemite Valley having a delightful time.

LEAVES FOR EAST.

Mrs. Carroll D. Galvin and Miss Ruth Galvin leave for the East Tuesday, where they will join Mr. Galvin. They will visit New York, Boston and Philadelphia and expect to be away a year.

MISS AILEEN EDOFF, HOSTESS.

Miss Aileen Edoff was hostess on Saturday at a theater party in compliment to Miss Aimee Jorgensen, who leaves shortly for the Yosemite. Among the smart folk who enjoyed the affair were:

Miss Carmen Ghirardelli
Miss Elva Ghirardelli
Miss Kathleen Farrell
Miss Dorothy Egbert
Miss Esther Sharon
Miss Helen Dunning
Miss Evelyn Outram
Miss Sue Uridge
Miss Bernice Bromwell
Miss Irene Hill
Miss Marjory Merrill
Miss Alberta Higgins
Miss Gwendolin Woodward
Miss Gladys Shaw
Miss Alfred Wright
Miss Helen Coogan
Miss Dorothy Hundley
Miss Anna Barbour

TO DEPART SHORTLY.

Mr. and Mrs. Dixwell Hewitt, the latter of whom was Miss Kate Clement, are among those who will visit Alaska this summer. They plan to leave the end of the week.

Mrs. Warren Olney and Miss Ethel Olney will join Mr. Olney shortly in London and the family will remain abroad for some time visiting many of the cities on the continent.

JULY WEDDING.

The marriage of Miss Lillian Wellin and Welter L. Heino will take place July 23. The couple will live on Fourth Avenue Heights. The engagement was announced recently at the home of the bride's parents, Mr. and Mrs. P. Wellin, and came as a complete surprise to the assembled guests.

LEAVES FOR THE EAST.

Mrs. Elizabeth M. Boardman, accompanied by Miss Annie Elvidge, left for an extended Eastern trip last Monday evening. They have been extensively entertained prior to their departure and a host of friends went to see them off to wish them "bon voyage." They intend to visit all the large cities in the East and spend some weeks in New York. Both are very well known in local circles and will be greatly missed by their many friends.

FAREWELL AFFAIR.

A farewell party in honor of Miss Minnie Shock, who is to depart for her future home near Fresno in July, was given Thursday evening at the home of Mr. and Mrs. H. Rilea, 1464 Twelfth street, at which time games and other features of merry-making were the order of the evening. Miss Shock was presented with a gold pendant cross as a token of the esteem in which she is held by a large number of her friends.

Among those present were Mr. and Mrs. H. Rilea, Misses Maud Moore, Minnie Shock, Ethel Richardson, Stella Martin, Bessie Rowe, Nina Compton and David Gaunce, Gene Rilea and others.

KING ALFONSO'S SON DUMB FROM BIRTH

MADRID.—Despite official denials, it was learned on positive authority that Don Jaime, the second son of the King and Queen of Spain, has been dumb from birth and is deficient in hearing, though not totally deaf.

The boy will be 3 years old next month. The Queen has arranged to take him shortly to a celebrated Swiss specialist to determine whether the infirmity can be cured by an operation. The Spanish surgical experts have taken offense at the determination of the Queen to seek advice outside of Spain.

The Queen, who has the reputation of having a somewhat unyielding nature, adheres to her resolve to take her child to a Swiss doctor, in a matter of such paramount importance, not only to her, but to the whole royal family.

WOMEN IN THE NEWS

PASTOR CALLS RENO DIVORCEES 'WORSE THAN WOMEN OF SODOM'

Clergymen, Merchants and the Colony Scored by Nevada Minister.

RENO, Nev., June 12.—"Before I would be so cowardly as to keep my mouth shut on the 'divorce business,' like many Nevada preachers do, while their churches fill up with divorce people, I would quit preaching and go digging sassafras root," said Rev. Charles Cecil from the pulpit of the Sparks Baptist church last evening.

Rev. Cecil took occasion to give the Reno divorce colony a thorough raking over.

"The short-sighted business men of Reno," said he, "think that the promotion of the divorce business will build up the state. Many of these imported divorcees are engulfing the morals of our boys worse than the women of Sodom. Down south, where I came from, if any of our folks got tired of living together and want to try another companion, they pack up and come to Reno, and, after unhitching, they hitch up with some other sucker."

Finds Wife Suicide

SALEM, Ore., June 12.—After a brief two months of wedded life unruffled by any known troubgle, Mrs. Rosa Holt, bride of W. A. Holt, shot herself through the head after bolting the doors of her home at Gooch's sawmill, thirty-five miles from here. The young husband went home when the day's work was over, only to find the doors barred. Breaking in, he found his wife dead on the floor in a pool of blood, with a revolver near by with one empty cartridge in the cylinder.

A tragedy occurred in the family a few months ago when Mrs. Holt's sister, Miss Murphy of Portland, died in Denver, where she had gone for her health. The death of Miss Murphy attracted much attention because of a controversy over her jewels, which she had signed over to the landlady in the lodging house where she stopped. The landlady was accused of unduly influencing the dying girl. Grief over the death of this sister is supposed to have preyed upon the mind of young Mrs. Holt.

Four Girls Drown

APPLETON, Wis., June 12.—Four girls were drowned and five other occupants of a small boat narrowly escaped death near here late yesterday when a squall struck the craft on Little Lake Butte des Morts and capsized.

The rest of the party were obliged to stand helplessly by on the short of Stroebos island, only a short distance away, and witness the drowning. The dead are:

MISS ELIZABETH GREENEN, Kimberly.
MISS GERTRUDE KUSCHEL, Appleton.
MISS MADGE BRILL, Buchanan.
MISS RUTH POLLOCK, Appleton.

Miss Greenen was a niece of the owners of the store whose clerks were on an outing. John and Christ Mullen, who were in the boat, rescued two girls.

Fright Kills Her

BINGHAMTON, N. Y., June 12.—Fright at the severity of an electric storm that visited this section yesterday is given as the cause of the death of Mrs. John Allen of the town of Maine. Mrs. Allen was awakened by the terrific claps of thunder and at once became violently ill. She died from heart failure before a physician arrived.

While attempting to prevent the tent in which she was camping on the bank of the Chenango river from being blown down, Mrs. Mary Rickley, a young wife, was struck by a falling tree and instantly killed.

Kills to Save Self

CREEDE, Colo., June 12.—In defense of her honor, Mrs. Michael Lefevre, wife of a prominent lessor of this district, shot and instantly killed John Zang, proprietor of the Sang Hotel here, at the Lefevre home about 3 o'clock yesterday afternoon. Zang was 55 years old, and his slayer was 20 years his junior. Mrs. Lefevre is held in the county jail here charged with murder.

According to the woman's story, Zang called at her home about 2:30 o'clock in the afternoon. He asked for the woman's husband, and on learning that he was not at home, seized Mrs. Lefevre and was attempting to drag her into a bedroom, when she got hold of her husband's revolver, which was hanging near, and shot Zang in the head.

Mrs. Zang, on learning of the tragedy, became prostrated.

Politics at Vassar

POUGHKEEPSIE, N. Y., June 12.—In his baccalaureate sermon to the Vassar college graduates, President James M. Taylor urged the direct election of United States senators and the adoption of an income tax.

"A wave is passing over us just now," he said, "that threatens to wash away the dykes. We must elect senators by direct vote; we must have our income tax, even if our specific scheme breaks down the state's powers in favor of a central government that may, like others of the past, become a tyranny and we may recall judges by referendum.

Candy Poisons

NEW YORK, June 12.—Three young children of Mrs. Elizabeth Murray, an Eastside widow, are dying in Bellevue Hospital today of poisoning, which is declared to have followed the eating of a penny's worth of highly colored candies from a shop near their home. The mother went out for a walk yesterday and left the three playing together. One of the children had a penny which was spent for a handful of jelly beans, a candy very popular on the Eastside. When Mrs. Murray returned all three of her little children were violently ill. The board of health has ordered an investigation.

Her Ball Gown a Kimono, No More

NEW YORK.—West End avenue, between One Hundred and Third and One Hundred and Fourth streets, is a block of distinction and great social correctness. Circus parades never pass that way and an organ grinder with a monkey never has been seen on the block. But it had enough excitement the other evening to repay it for the loss of the other pleasures.

Circus parades are mild, says West End avenue, compared with the eviction of a colored maid from a brownstone mansion by two policemen assisted by members of the family and morally aided and abetted by persons in carriages and front windows and on foot.

And when the maid is a fit candidate for the title of Belle of San Juan hill and is attired in the costume of Psyche, plus a kimono, the joy of West End avenue verges on the hilarious.

Bicycle Policeman James Collins was the hero of the drama staged for the avenue's benefit. Patrolman James Brennan was assistant hero. Gussie McNeil, who said she was twenty-four, at the West One Hundredth street police station, took the part of the maid and villain. Other roles were played by Miss Lillian Reidy, Richard Reidy Jr., and a colored cook. The place was at the home of Richard Reidy, at No. 884. The time was 6 o'clock.

SHRIEKS CAUSE COMMOTION.

Collins was riding leisurely along when, near the Reidy home, he saw Miss Lillian run out and heard her scream. A crowd of children sprang up as if they had come through traps in the sidewalk. Windows flew up on all sides. Vehicles halted.

Collins rushed into the house by the basement door. In the hallway he found Gussie and the colored cook lady engaged in a struggle for the phone. The cook was trying to call the police. Gussie was trying to tear the telephone from the wall. Young Richard Reidy was hovering around the struggling pair, waiting for a chance to get a hold.

Collins converted himself into a flying wedge and got a strangle hold on Gussie, who bit and clawed and scratched and butted and employed other tactics not sanctioned even under the old London prize ring rules. Assistant Hero James Brennan arrived. He and Collins separated Gussie from the cook and dragged her to the sidewalk.

SHE WANTED AN AUTO.

"You've got to get an auto to take me to the station. I'm used to riding in kerosene buggies and I won't go in no cheap patrol wagon," she shouted as she stood on the curb and gave a Gertrude Hoffman dance for the benefit of the crowd. But the vulgar "hurry-up" wagon took her to the West One Hundredth street station.

There on Gussie on reaching the top of the steps, added an extra frill to her performance by falling down them, to the peril of her scant toilet and to the intense delight of the crowd. Clothes were provided, and she was removed to the West Sixty-eighth street station, where Reidy Jr. preferred charges of disorderly conduct.

The family said Gussie had been looking upon the gin when it was pale and insidious, and had come home, disrobed, put on a kimono and gone to bed, saying she "wouldn't nigger for nobody." The big trouble was caused by the cook going to her room and trying to drag her out of bed.

Mrs. Reidy was lying ill in the house at the time of the disturbance.

MARGARET CARNEGIE RAISED AWAY FROM SNOBBISHNESS

Little MARGARET CARNEGIE, whose mother, Mrs. Andrew Carnegie, is bringing her up so that she will not realize that she is an heiress.

NEW YORK, June 12.—That little Margaret Carnegie may be free from snobbishness, undue extravagance in dress and other of the faults that so frequently spoil rich men's children, her mother, Mrs. Andrew Carnegie, is bringing her up so that she will not realize that she is an heiress.

Margaret is a quiet, sensible girl and more often in the company of her mother than of young girls of her own age. She is her father's idol, but he, as well as her mother, takes pains to prevent this from spoiling her.

THEY THINK THEY'RE MARRIED, BUT THEY'RE NOT

CHICAGO.—A legal earthquake, which may result in far-reaching reforms, has struck civil marriage methods in Chicago and Cook county.

Investigation of the activities of "Marrying Justice" William Stacey, who did a rush order business in the county building up to a few days ago, precipitated the shakeup.

When recovery was sufficient to take stock of the situation this was what was found:

Several thousand Chicago couples, who suppose themselves to have been married by civil ceremony within the last five years, are not legally husband and wife.

Justices of the peace have no authority to perform marriages in the city of Chicago.

A peddlid who went to the county building to get a peddler's license got into the wrong office and found himself married by Justice Stacey before he knew it.

Sheriff Michael Zimmer stepped into the breach and urged that a meeting of the county judges be called to arrange a way for providing free and legal marriages for all who wish.

Investigation of the activities of the Walsh-Brenning marriage ceremony, performed by Justice Stacey, brought the decision from Municipal Judge Stewart that justices of the peace have no right to operate in the city of Chicago.

The court declared that the offices of the justices in Chicago were abolished under the act of the municipal court which was passed May 5, 1905, and became effective the first Monday in Decembtr, 1906. The marriage of Walsh and the Brening girld is null and void in the opinion of Judge Stewart. He told Walsh he would have to have another ceremony performed if he marries the girl, who is 15, when she becomes 18 years old.

The story of how Philip Fishmin got married and didn't know it, was related to Judge Cooper in the Superior Court where Fishmin is seeking to have his marriage annulled. Fishmin's wife is Sarah Fishmin, and they were married May 23, 1910, by William F. Stacey, justice of the peace. Fishmin, according to his lawyer, Ebin F. Runyan, at the time the marriage license was procured, believed that it was a peddler's license and had no idea that he was going through a marriage ceremony. Fishmin went to the county building with Michael Arnovitch, he says, for the purpose of getting a peddler's license and not to get married. It is also alleged that Fishmin was under age at the time of his marriage.

WOMEN OUTLIVE MEN.

NEW YORK.—Women live longer than men, according to statistics in the comparative longevity of the sexes, prepared by Dr. L. H. Stewart of Lawton, Okla., for a New York medical organization. The investigator finds that according to the census returns there are 4000 centenarians in this country, of whom 2500 are women.

OAKLAND'S BOYS AND GIRLS

JULY FOURTH TO BE CELEBRATED AT PLAYGROUND

An elaborate fourth of July celebration is being planned by a company of men and women of East Oakland to be held in Garfield school playgrounds. The public spirited citizens of that community will have charge of the exercises, which will be of a patriotic nature. The children will play games and special playground features will be introduced.

Children of West Oakland are enjoying the shower and tub baths in the Tompkins playgrounds which are maintained by the Board of Education and will remain open during the summer vacation.

Vacation Personals

Alice Elliot, Alice Leigh and Paul Smith are at Mt. Hermon.

Priscilla Hall, Alice Hall and Alice Crellin are at Felton.

Howard Sargeant, "Red" McDonald, Graham Cameron, "Red" Hanly and James Porter are at Winters.

Arch Macdonald, Beverly Carlton, Clem Rowlands, Marjory Waldron, Charlotte Cockroft and Katherine Crellin are at Ben Lomond.

Ed. Bronson, Helen High, Mignon de Nuef, Helen Coogan and Pauline Adams are at Brookdale.

Ed Skinner, "Puss" Warden and Kinzie Miller are in Bakersfield.

Donald Ross is in Honolulu.

NEW GAMES PLAYED IN BUSHROD PARK

Basketball Players in Bushrod Park Playground.

Tennis and croquet have been introduced in the girls' department of Bushrod Park playgrounds, where both games have become very popular. The other amusements which were originally provided by the playground commission have been somewhat slighted since the tennis ball and mallet have been placed in the hands of the young women.

Miss Johanna Johnson, director of the girl's section of Bushrod Park, announced last Saturday that a hiking club will be formed in order that the girls may enjoy long journeys through the hills of Alameda county and study nature.

HYATT SPEAKS AT EMERYVILLE EXERCISES

Superintendent of Public Instruction Edward Hyatt was speaker at the graduating exercises of the Emeryville public schools Friday. The following program was rendered:

Song, "New Hail Columbia"; paper, "The Building of the Ship," written by Geraldine Jackson and read by Florence Fink; piano duet, Ruth Gleason and Henrica Illohan; song, "The Apple Orchard"; essay, "Mrs. Murray and Other Heroines," Fern Cuthbert; song, "May Morning"; "Class History," Maude Wickedson; piano duet, Mabel Jones and Walter Nielsen; song, "When the Matin Bell Is Ringing"; "Class Prophecy," written by Mabel Jones and read by Ellen Gelkie; "Boating Song," school; piano duet, Misses Yates and Gelkie; address, State Superintendent Hyatt; presentation of diplomas by County Superintendent Frick.

The graduates are

Frances Bartle
Lester Bristowe
Fern Cuthbert
Florence Fink
Charles Fink
Ellen Gelkie
Mary Holmes
Henry Huckfeldt
Geraldine Jackson
Albert Jones
Mabel Jones
Norman Macdonald
Maude Wickerson
Marcel Courroy
Adolph Pick
George Rugg
Ellis Rugg
Walter Seward
Margaret Smith
Bernice White

CIRCUS IS SUCCESS.

RICHMOND, June 12. — Announcement has just been made by the members of the graduating class of the Richmond High school that the circus given laset Thursday night, June 8, cleared more than $75 for the class treasury. The circus was a most successful one as far as the attractions given were concerned.

SECOND SECTION

Oakland Tribune.

CLASSIFIED PAGES

VOL. LXXV. OAKLAND, CALIFORNIA, MONDAY EVENING, JUNE 12, 1911. NO. 112

FREDERICK KOHL HAS BETTER CHANCE OF SURVIVING

MAKES HARD FIGHT FOR LIFE

X-Ray Locates Bullet and Vitality of Man Aids His Struggle.

Wounded Clubman Determined to Recover fo Sake of Wife.

SAN FRANCISCO, June 12.—The bullet which wounded C. Frederick Kohl, the local millionaire, has been located by the attending physicians by means of the X-ray and the patient's chances of recovery are more hopeful than ever.

The tremendous vitality of Kohl has been responsible for his remarkable rally after he had seemed to be sinking at the Central emergency hospital on the day of the tragedy.

His determination to live for the sake of his wife, who is his constant companion, and his optimistic view of the hurt has aided the surgeons in their efforts to save his life.

Adele Verge, looking more composed than at any time since her arrest, by reason of the encouraging reports from her victim's bedside, appeared before Judge Shortall this morning. She was accompanied by her attorney, Porter Ashe, and her case was continued pending the filing of a complaint against her

CLUB WILL MEET.

A meeting of the Santa Fe Improvement Club, at which delegates from the progress and prosperity committee of the Chamber of Commerce will be present, will be held at Fifty-fifth and Grove streets tomorrow night. The importance of increasing the membership of the chamber wil be taken up.

Auction Sale!

Extraordinary Auction Sale

Without exception one of the finest furnished homes in Oakland, sale on the premises, No. 56 Fairmont avenue, near Oakland avenue, two blocks north of the Piedmont baths, Oakland. Sale, Wednesday, June 14, 10:30 a. m. House open for inspection Sunday, Monday and Tuesday from 3 to 5 p. m. Parlors, comprising in part: 1 mahogany Knabe piano with Angelus attachment, cost $1500; 1 Victor phonograph, 2 mahogany inlaid music cabinets, rich and massive mahogany parlor pieces, mahogany parlor tables, hammered brasses, bronzes, bric-a-brac from all parts of the world, French mahogany china cabinet, 35 rare oil paintings, English steel engravings by noted artists, genuine imported lace curtains, Persian and Turkish rugs, English Wilton carpets throughout the house. Dining room: Massive hand-carved oak pedestal dining table, Russian leather box dining chairs, sideboard and 2 china closets to match, hand-painted Haviland china, cut glass, silverware, cutlery, candelabra, table linen. Library: Oak and mahogany sectional bookcase, inlaid mahogany writing desk, chairs, about 1000 books. Bedrooms: Costly brass beds, twin brass beds, brass crib, white curled hair mattresses, fine bedding, genuine birdseye maple and mahogany dressers, chiffoniers, dressing tables, princess mirrors, chairs and rockers. Reception hall: Mahogany davenport, Turkish chairs, weathered oak odd pieces, cushions, etc. Kitchen: One Majestic range, copper coil instantaneous heater, gas range, linoleum, etc. Yard: Patent slide, swing, garden tools, double set of road harness, 3 sets of single harness, 1 Steveson trap.

N. B.—Special attention is called to the finest collection of deer and moose heads in the United States, artistically mounted by W. Hart & Co., of New York.

Most of the furnishings of this ideal home are imported from Europe and the Orient and must be seen to be appreciated. All must and will be sold. No limit or reserve.

J. A. MUNRO & CO.,
Auctioneers.

HONEST WEIGHT A SQUARE DEAL LOW PRICES

Washington

LESSER BROS.

Market

Cor. 9th & Washington Sts., OAKLAND

MEAT DEPARTMENT

CLOSED

ALL DAY WEDNESDAY, JUNE 14th.

BUTCHER'S DAY

OUR USUAL Saturday Specials

ON SALE ALL DAY TO-MORROW, TUESDAY

OPEN TUESDAY EVENING TILL 8.

WASHINGTON MARKET

NINTH AND WASHINGTON STREETS

LORIMER CASE TO DRAG IN NOTABLES

Subpenas Issued for Prominent Men to Testify in Senate.

Browne Hines and Tilden Are Among Those to Be Called by Committee.

WASHINGTON, June 12.—Subpenas for a number of prominent men to testify here in the new Lorimer investigation have been issued and a special officer from the office of the senate sergeant-at-arms is now on his way to Chicago to serve them.

The greatest secrecy is attached to the action by the special committee of eight senators having the investigation in charge. It is understood, however, that among the men to be summoned are Lee O'Neil Browne, Democratic leader in the Illinois house; Edward Hines, president of the Edward Hines Lumber Company of Chicago; Edward Tilden, whose name was connected with the $100,000 fund alleged to have been collected for use in electing Senator Lorimer, and Clarence S. Funk, an officer of the International Harvester Company, whose disclosure of an attempt to have his corporation subscribe to the alleged fund was a feature in the investigation by the Illinois legislature.

NO DAY FIXED.

The Lorimer investigation committee has not definitely fixed a day for its next meeting. The members are going over the voluminous testimony taken in the Illinois inquiry and until this is completed such meetings as are necessary will be held merely for purposes of organization.

Senator Lorimer, for the first time in several weeks, appeared in his place in the senate today. He arrived this morning from Chicago in responce to a request sent to all absentees to return for the vote today on the resolutions providing from Chicago in response to a re-

Men Save 4 Human Torches From Death

A Gasoline Launch Bursts Into Flames and Clothing of Women Catches Fire.

CORONA, N. Y., June 12.—A gasoline launch with a picnic party of four women and four men aboard burst into flames a mile from shore in Flushing bay shortly before midnight last night. The rain of blazing oil set fire to the women's clothing and each man seized the woman sitting beside him and plunged overboard. None of the women could swim but the men managed to keep them afloat until aid came. The women were badly burned but will recover.

THREE-PLATOON SYSTEM FOR NEW YORK POLICE

NEW YORK, June 12.—A reform for which the New York policemen have long pleaded went into effect this morning with the inauguration of a three-platoon system to take the place of five platoons. By the new plan, the patrolmen will work an hour longer each day than heretofore, but it will be a straight eight hours of patrol duty, with eight hours of reserve duty, eight hours at home and with two days and a half off every twelve weeks. Twice as many patrolmen will hereafter be on patrol between 10 o'clock at night and 6 in the morning as during other hours.

ANTIOCH PREPARES FOR BIG CARNIVAL

CITY WILL BE IN THE HANDS OF F. O. E.

Prominent members of the Antioch Aerie of Eagles who are active in planning for the big celebration to be held at Antioch beginning July 1, continuing to and including July 4.

Fraternal Orders to Have Day of Own

ANTIOCH, June 12.—Antioch is to be the scene of the greatest carnival and Fourth of July celebration ever held in Contra Costa county, beginning July 1 and continuing to and including the Fourth.

Members of Antioch Aerie, No. 785, F. O. E., who have handled many attractions successfully in the past, have charge of the affair, and all being boosters will expend $5000 in prizes for the various events, which include flying exhibitions by professional and amateur aviators, motor boat, launch and rowing races, swimming and diving, horse races for ladies, broncho busting, marathon, races and other athletic attractions.

A contract has been signed with Messrs. Maupin, Lanteri & Jackson, local men interested in aviation, who have just completed a biplane, modeled after the Curtiss machine and which will be flown each day.

PROFESSIONAL BIRDMAN.

A professional birdman has been engaged who will give these exhibitions, but Captain Maupin, one of the owners, has announced his intention of flying from here to the summit of Mt. Diablo on the Fourth as a special feature for that day.

A large purse has been provided for amateur aviators and several well known enthusiasts have signified their intention of competing. One of these is Captain Paul Butler, a former protege of Captain Baldwin, the famous aeronaut who will fly his biplane which he is now engaged in building at Vallejo.

Saturday and Sunday will be devoted to carnival attractions. Prof. Henry's Carnival Company of San Francisco, having been engaged to provide the various features.

BLOCKS OF CONCESSIONS.

The main street is to be filled with concessions for four blocks presenting a seritable midway, while the decorations will be made up of thousands of electric lights and national flags.

Prizes are to be awarded to merchants who present the best dressed buildings and to automobiles that make the best showing outside of the official machines.

Monday, July 3, is the great Fraternal Day, the day that is to make history for Contra Costa county in fraternal societies. From the number of responses that have been received to date from secret organizations of this county and nearby cities to insure a success. Nearly all lodges intend to participate with a float.



BUTCHERS' DAY AT SHELLMOUND PARK

Alameda County Knights of the Cleaver Plan for Annual Celebration.

Members of the Butchers' Exchange of Alameda county are making elaborate plans for their picnic to be given at Shellmound Park on next Wednesday, June 14. All the butcher shops in the city and outlying districts will be closed while the butchers make merry.

The Alameda county organization will be joined in the celebration by the Retail Butchers' Association of San Francisco, the committee having the picnic in charge being composed of members from both organizations. The committee is composed of the following members: A. W. Anselim, president of the Butchers' Exchange of Alameda county; Thomas McKeon, president of the Retail Butchers' Association of San Francisco; H. S. Bramman, president of the Butchers' Board of Trade; William Kunnecke, R. N. Weiss, Ben Davis, assistant secretary; G. Rothemel, C. W. Weisheimer, W. Harper, John Nowlan, F. J. Weiss, W. C. Ast, secretary; Joseph Baumgarten and Thomas Nevin, chairman of the committee.

A program of races and other athletic events has been arranged and among the athletic clubs to participate in the program are Pastime Athletic Club, Vistacion Valley Athletic Club, Olympic Club, Sacramento Athletic Club, Eagle Athletic Club, St. Ignatius Club, St. Mary's college, League of the Cross cadets.

MOONLIGHT RAINBOW.

NEW YORK, June 12.—A moonlight rainbow that hung over the sea for a quarter of an hour was seen on Friday night 600 miles or more from the Atlantic coast by passengers on the White Star liner Arabic, which is at her dock here today. Scores of passengers watched it develop and disappear. The phenomenon is one of the rarest of marine spectacles.

LABOR UNIONISM WINS LAW POINT

Judge Dyer Sustains Demurrer Filed By Gompers and Others.

ST. LOUIS, June 12.—United States District Attorney Dyer today sustained a demurrer to the injunction suit filed by C. W. Post of Battle Creek, Mich., against the Bucks Stove & Range Co., Samuel Gompers and the American Federation of Labor, to restrain them from carrying out an agreement by which the Bucks Stove & Range Co. has to maintain a closed shop and the union labor boycott against it was lifted by the federation.

Post is a minority stockholder of the company and coupled with the injunction suit was a plea for damages for the Bucks Company amounting to $750,000. In sustaining the demurrer, Judge Dyer dismissed the suit, holding that he had no jurisdiction.

ANNA LUTHER'S SLAYER IS EXECUTED

Frederick Gebhardt Collapses While Being Led to the Electric Chair.

"Bangor Billy" Also Pays Penalty at Ossining for Taking Life.

OSSING, N. Y., June 12.—Two men were put to death in the electric chair in Sing Sing Prison this morning. Frederick Gebhardt, convicted of killing Anna Luther in the woods at East Islip, Long Island, in April, 1909, was executed first.

Gebhardt committed bigamy in marrying the girl that he might get her money. Gebhardt collapsed when the guards told him in the death house to get ready and it was necessary to almost carry him to the execution chamber.

Thomas Barnes, a yeggman, known as "Banger Billy," who shot Jack Leonard, went to his death after Gebhardt. Barnes killed Leonard because of the latter's promise to aid the officers in breaking up a band of yeggmen. Barnes went coolly to the chair.

LIST OF ALLEGED CRUELTIES, LONG

Mrs. Rosetta MacLafferty Is Granted Decree on the Strength of It.

On the ground of extreme cruelty Superior Judge William H. Waste this morning granted to Rosetta MacLafferty a final decree of divorce from James H. MacLafferty, vice-president and manager of the Pacific Coast Paper Company of San Francisco, on the ground of extreme cruelty. The decree carries with it a division of community property worth in the neighborhood of $16,000, and alimony in the sum of $50 a month. Two minor children of the couple were awarded to the wife.

The MacLaffertys were married in Seattle in May, 1890, and the testimony upon which Mrs. MacLafferty secured her divorce was to the effect that her husband on occasions too numerous to mention tauntingly and sneeringly called her by her maiden name, Etta Shepard, in the presence of the children, accused her of infidelity and improper conduct with other men; struck and brutally beat the minor son; struck the minor daughter in the face with his first, knocking her down; slapped the girl and kicked her upon the legs with his shod feet; repeatedly struck his wife, and committed other brutal acts towards the members of his family.

SUPERVISORS COUNT BOND ELECTION VOTES

The official canvass by the supervisors this morning of the vote cast in Alameda county at the bond election, June 6, for the issuance of $500,000 for the purchase of a site and the construction thereon of a new county hospital, showed that the proposition was defeated by 143 votes. The votes cast for the proposition numbered 4193 and against it 2311. The law requires that in bond elections there must be at least two-thirds of the votes polled cast in favor of the project. The total vote for and against the proposition amounted to 6504. Two-thirds of this is 4236. The difference between this requirement and the total votes cast for the proposition is 143.

OBJECTS TO BEING CLASSED WITH SNAKES

SAN FRANCISCO, June 12.—Etta E. Adams, wife of Harry E. Adams, believed to be an insurance agent, filed suit for divorce this morning alleging extreme cruelty, and asking for $150 permanent monthly alimony. She recites that on June 9 he struck her and told her she was "lower than the snakes," and that on another occasion he told her he hated her and wished she were dead.

MINT EMPLOYE IS REPORTED MISSING

Ferdinand Roahricht Mysteriously Disappears From His Home in This City

Wife Greatly Alarmed; Fearing Husband Has Met With Foul Play

Ferdinand Roahricht, employed by the San Francisco Mint, in a responsible position, and an old resident of this city, disappeared mysteriously from his home, 2620 Peralta avenue, yesterday afternoon, and every effort on the part of the police of the bay cities has been unavailing to find a trace of the man. Mrs. Roahricht is prostrated with anxiety over the disappearance of her husband, and has made every effort to locate him.

Roahricht, who is about 55 years of age, left his home about 2 o'clock yesterday afternoon to take a short car ride. He had but a small amount of money on his person, and planned to return in an hour. At the time he left the house he was in good spirits and, according to his wife, had no reason to stay away from home.

AFFAIRS IN ORDER.

Roahricht is a man of regular habits and had not been drinking. His financial affairs are in order. He had been afflicted in the past with heart trouble, and Mrs. Roahricht fears that he has suffered some accident, and is helpless and alone and possibly on the verge of death. She has communicated with all hospitals of the county but has received no word of the missing man. She is now being cared for by Mrs. Hunter of 2720 Peralta avenue, a neighbor.

FOUL PLAY FEARED.

That the man may have met with foul play is the theory of some of his friends, although they are unable to explain the occasion of any attack that might have been made upon him. Thieves may have been under the impression that Roahricht, as an employe of the San Francisco Mint might be wealthy and carry considerable money, but, according to his wife, this was not the case.

The authorities at the mint in San Francisco have been notified, and declare that Roahricht's affairs as an employe of the United States federal government weer all right. The man is described as follows: Age, about 55; height, five feet four inches; weight, 155 pounds; gray hair, blue eyes, gray moustache; wore dark blue suit of clothes and sheriff hat.

BOARD OF PUBLIC WORKS THANKED

Home Industry League Writes Letter to Oakland Office.

As a mark of appreciation for the awarding of contracts in relation to the building of the new City Hall to home firms by the Board of Public Works, the following letter has been sent to that body by the Home Industry League, signed by its secretary, J. M. Patrick:

"Gentlemen I am directed by the board of directors to thank your honorable body for the kind consideration which you have displayed towards the home manufacturers in the recent award of contracts for the building of the Oakland City Hall.

"It is particularly gratifying to find a body of public officials who show that broad spirit of loyalty to California which enables her manufacturing industries to profit therewith.

"In summing up these awards, we find that your honorable body has awarded contracts to manufacturers who are doing business in the territory contiguous to the bay counties for over $1,000,000. This will mean that a million dollars will be spent in and around the bay counties and will, as a natural result, revert back to the coffers of Oakland, thus enriching her citizens and creating prosperity as well as developing the industries of the State.

"This is as it should be and it speaks well for the Oakland citizens who are so public spirited and loyal to the manufacturing industries that are largely the tax payers.

"We are taking the liberty of sending a copy of this letter to the Honorable Frank K. Mott, Mayor of your City."

The league maintains offices in San Francisco and does invaluable work in encouraging home industries.

Army of 17-Year Locusts Attack Valuable Preserve

STONEY POINT, N. Y., June 12.—Harriman Park, the $5,000,000 preserve given to New York State last year by Mrs. E. H. Harriman and other wealthy New Yorkers, has been attacked by an army of seventeen-year locusts. Throughout the park the air is resonant with the buzzing. Flying from tree to tree, the pests attack the foliage, with an energy that appears corroborative of their long period of idleness underground. They feasted on the second year's tender trees, and twigs a foot long will be furrowed and burrowed for its whole length. At intervals of about half an inch holes a quarter of an inch deep are bored, and in these are laid hundreds of tiny white eggs about as big as the head of a pin. The twigs die within a few weeks, leaving the trees badly scarred.

Mrs. Mary Rodriguez Dies After 123 Years of Life

BAKERSFIELD, June 12.—Born Nov. 1, 1788, Mrs. Mary Rodriguez died here today at the age of 123 years, 7 months and 11 days. She was a native of Mexico and reared a large family which spread to all parts of the State. For a woman of her age she was remarkably well preserved and was alert in all her faculties. A fall in which she sustained a fracture of a hip-bone compelled her to spend the last five months of her life in bed, but theretofore she had hardly known a sick day.

BERKELEY | UNIVERSITY OF CALIFORNIA | ALAMEDA

ALL STEAM TRAINS ARE TAKEN OFF

Electric Cars Replace Noisy Engines; North Shore Route Near Completion.

ALAMEDA, June 12. — All steam cars have now been removed from the south side line and have been replaced by the new electric cars of the Southern Pacific company. The last steam car to be run on the south shore line left High street at 12:05 o'clock p. m. yesterday.

A group of interested railroad employes and spectators gathered around the engine and started the train off with cheers, almost as much interest being taken in the appearance of the last steam train as in the first electric car that was operated on the line.

Engineer Dan Quill responded to the cheers with five blasts of the locomotive whistle. The conductor in charge was B. W. Wanderlich. The train crew left the steam car at the mole and returned to Alameda in charge of an electric train.

During the heavy hours of yesterday's travel five cars were found sufficient to handle the crowds formerly filling from eight to ten of the smaller steam coaches.

The steam cars will probably be taken off the north shore route by the latter part of this month. The delay is being caused by the fact that the Southern Pacific company has not yet been granted a franchise to install a power line on the north side to carry the current to operate the line.

The Alaska Packers' company has now given the right of way to the company to install the poles on its property, and the franchise which had to lay over two weeks after its passage by the council at its last session Tuesday night, will be officially passed soon.

Work on the north side route will be completed about July 1, according to the statement of the Southern Pacific officials. The installation of the pole line will take about three weeks.

WATSONVILLE AROUSED BY DARING FIREBUG

SAN JOSE, June 12.—Watsonville is agog with talk of the operations of a firebug as the result of a series of fires during the last few days, all of which have started on property of prominent Austrains.

An early morning fire destroyed two barns on Brennan street, the blaze being discovered about 2 o'clock. They were located on different lots, but adjoining, and the department had no chance to save either.

At 4:15 o'clock Saturday afternoon an alarm was turned in from the packing house of M. N. Lettunich & Co. on West Third street, a fire having been discovered on the outside of the building in a pile of refuse.

RAMONA PARLOR PLANS BENEFIT THEATER PARTY

MARTINEZ, June 12.—The benefit theater party to be given by Ramona Parlor, Native Daughters of the Golden West, has been set for this coming Friday evening, June 16. Miss Myrtle Crow of San Francisco, who took one of the leading parts in the recent three days' carnival by the Eagles of that city, will be one of the entertainers of the evening. Edward Healy, another San Franciscan, will also appear.

Marsh Creek Personals

MARSH CREEK, June 12.—A. Volponi of Seattle, accompanied by a friend, has been visiting his brother, Paul Volponi, during the past week.

Antone de Martini, well known here, where for a long time he was a resident, has been back visiting among his friends.

Mrs. Sophia Welch of Antioch has been in town visiting her sister, Mrs. A. G. Diffin, and renewing old friendships. Mrs. Welch is known to a wide circle of acquaintances here.

William Gross and his family, of San Francisco, have been visiting with relatives in the canyon.

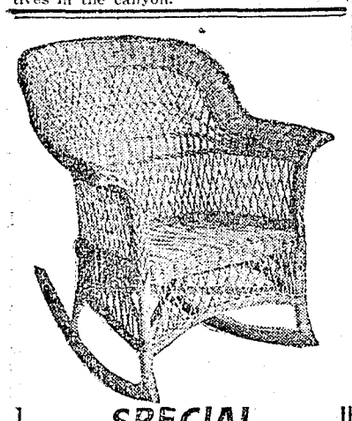

SPECIAL

$8.50

This large, comfortable, genuine India Reed Rocker, light and durable.

The ideal summer Rocker for a cool, shady nook. Come and see it.

Pacific Coast Rattan Co.

Sole Manufacturers of "Handcraft" India Reed

8TH AND CLAY STS., OAKLAND.

Painless Dentistry

All Work Guaranteed.

Special Rates until June 30.

FILLINGS	50c
PLATE WORK	$3.00
GOLD CROWN	$5.00
EXTRACTING OF TEETH	$5.00

SUNSET DENTAL PARLORS

908 WASHINGTON ST.

Between 8th and 9th streets, Oakland.

Home Phone A-2096.

ENCINAL CITY GIRL TO BE A VISITOR AT NOTRE DAME

MISS MARY SMITH, who will be guest at Notre Dame College.

ALAMEDA, June 12. — Miss Mary Smith is planning to spend ten days at the College of Notre Dame in San Jose from which she was graduated last year. Miss Smith will leave next Sunday.

Miss Smith is the daughter of Mr. and Mrs. J. W. Smith of 2109 Santa Clara avenue. She is one of the most attractive young society girls of this city and has entertained extensively since her graduation from Notre Dame College.

Several of the graduates of last year will be guests at the Smith home this summer.

MEMORIAL SERVICE HELD IN BERKELEY

Odd Fellows and Rebekah Lodges Attend First Christian Church.

BERKELEY, June 12. — Although death has taken no member of the four Odd Fellow and Rebekah lodges during the past year, the organization last evening attended memorial services in the First Christian church, in memory of officers and members of the order at large who have passed away during the 12 months.

Similar services were held last summer under like conditions.

More than 100 members of Berkeley Canton, No. 107, Patriarchs Militant, Berkeley Encampment, No. 103; Berkeley Lodge, No. 270; Rebekah Lodge, No. 262, Oakland Canton and visiting lodgemen assembled and proceeded to the church in a body.

Rev. H. J. Loken, pastor of the First Christian church, delivered a fraternal address appropriate to the occasion.

COUNT TO SPEAK AT ROCKHURST CONFERENCE

RICHMOND, June 12.—The Rockhurst prayer conference will hold its first meeting here tomorrow. Count Vladimir Galesnoff will deliver the message. The meetings of this prayer conference have been held in Mill Valley for the past five years, but it has been decided to spread them throughout the state. Sessions of the conference will also be held at the Central M. E. Church in San Francisco, June 28 and 30. Miss Helen Marcus and Mrs. Mindora Berry Goodwin, who are prominent in the work, assisted in the recent revival at the tabernacle here.

IMPROVEMENT WORK IS COMPLETED ON OHIO ST.

RICHMOND, June 12.—The improvement work on Ohio street is practically completed, only the narrow space between the rails of the East Shore remaining to be done. The street has been macadamized on either side up to the car rails and it is expected the street car company will finish by paving the remaining space with asphalt brick, similar to other work in the city.

The street is well oiled and surfaced with stone screenings. The entire work, including the walks, curbs and gutters, appears to be well done, and the street, from First to Tenth at least, is now a modern, handsome thoroughfare.

NEW PASTOR INSTALLED AT BERKELEY CHURCH

BERKELEY, June 12. — Rev. H. H. Miller, Ph. D., former president of the Oklahoma Holiness college at Oklahoma City, was installed as pastor of the Church of the Nazarene, Bancroft way and McKinley street, yesterday morning. Rev. Mr. Miller takes the pulpit made vacant by the resignation of Rev. Guy L. Wilson, former pastor of the church, who is now engaged in evangelistic work.

The new pastor is a graduate of the Richmond College at Richmond, Ohio, and has been in the ministry for 20 years.

ALAMEDA PERSONALS

ALAMEDA, June 12. — Mrs. Franklin Noah Dewey and her children will go south Thursday to spend two months. They will tour the different cities in the south, including Los Angeles, Santa Barbara and San Diego.

Mrs. Ernest McCandlish was brought home from Fabiola hospital Saturday after a long and serious illness there. Mrs. McCandlish had a severe attack of typhoid fever.

Mr. and Mrs. W. A. Underhill and Perrault Underhill will go to the Santa Cruz mountains this week.

Miss Grace Cox of Modesto is the house guest of Mrs. F. J. Collar. Miss Cox will spend two weeks here and with Miss Cora Rankin of Reno, another guest at the Collar home will share the honors at many social functions.

Edward Harber will leave Saturday for Humboldt county to spend his vacation with Maurice Kebby.

Mrs. W. H. Stanley of Clinton avenue and her daughter, Miss Marjorie, left yesterday for Klamath Hot Springs, where they will spend the summer.

Miss Kate Wray Ward of Texas arrived here today to be the guest of her aunt, Mrs. Arthur G. Nason. The Nason home has been in Claremont for the last few months.

Mrs. Charles S. Neal and her granddaughter, Miss Helen Neal, with Lawrence Ives as their guest, are at the new country home of the Neals near Guerneswood Park.

MAYOR NOY LEADS FIANCEE TO ALTAR

Couple Leave for Honeymoon to Be Spent in Santa Cruz.

ALAMEDA, June 12.—Mayor W. H. Noy and Mrs. Ida Phelps Edmonds were united in marriage yesterday afternoon at 1 o'clock at the home of the mayor's son, Richard Noy, 909 Pacific avenue. After the wedding breakfast and reception the couple left for the Glenwood hotel in the Santa Cruz mountains, where they will spend a week. Upon their return they will make their home in this city at 1535 Bay street.

Assemblyman Sumner Crosby supported Mayor Noy as best man. The bride had no attendants. School Director Joseph B. Lanktree and Assemblyman Crosby were the only guests present besides the families of the couple. Rev. Charles L. Mears performed the wedding ceremony. Mrs. Noy was gowned in a traveling suit of Alice blue and a chic pattern hat. Many costly presents were received from the city officials and other friends of the couple.

Assemblyman Crosby took Mayor Noy and his bride to the Oakland mole in his machine at 4:30 o'clock yesterday afternoon. Many friends were waiting for the automobile and showered its occupants with rice.

ELKS PREPARE FOR ANNUAL FLAG DAY

Berkeley Lodge Arranges an Elaborate Program of Exercises.

BERKELEY, June 12. — Berkeley Lodge of Elks has arranged the program for its annual Flag Day exercises, to be held in the lodge rooms Wednesday evening, and which will be open to the public.

An impressive ceremony, beginning at 8 o'clock, will be conducted by Dr. Hubert N. Rowell, exalted ruler.

An appropriate musical program has been prepared for the occasion, and there will be instrumental and vocal selections by both the Elks' Orchestra and the Elks' quartet.

The Rev. H. H. Powell, chaplain of the Elks' lodge, will pronounce the invocation, and the impressive flag ceremonial embraced in the Elks' ritual will be employed. The ceremonial for this celebration was first suggested at the grand lodge session in 1907, and completed the following year.

Attorney Richard Bell will deliver the Elks' tribute to the flag, and Lawrence J. Kennedy will recite "The History of the Flag." The members of the Elks' quartet who will contribute vocal selections are: Charles Mills, Joseph S. Mills, James Davis and G. Keissler.

Dr. C. Z. Ellis is chairman of the committee in charge of the program, other members being B. P. Baker and J. H. Wheeler.

MECHANICAL ARTS AT SUMMER SESSION

UNIVERSITY OF CALIFORNIA, June 12. — Charles S. Evans, supervisor of mechanical arts at the Berkeley high school, will again deliver a course of lectures at the summer session of the university which opens the latter part of this month.

Evans came to Berkeley two years ago from Dayton, Ohio, where he was principal of the Manual Training school. The shops in the Berkeley high school, representing an expenditure of about $20,000, were installed under his direction. He is a specialist in equipment.

With the beginning of next term students who enroll in his department will be given courses in draughting, pattern making, cabinet making and machine shop works. The installation of a foundary and forge ship is also contemplated.

Under Evans' direction the pupils have turned out finished furniture and other articles valued at $1782. In the last two years the boys have worked up raw material into equipment valued at $1700, all of which has been installed in the shops.

They built the mill room, made the pattern benches and turned out the quick-action vises, which are an improvement on Evans' own patent.

MAYOR-ELECT TO SPEAK AT MASS MEETING TONIGHT

BERKELEY, June 12. — Mayor-elect J. Stitt Wilson will be the principal speaker at the first special meeting which the Berkeley Board of Trade will hold this evening in the Hotel Shattuck. This meeting will inaugurate a monster membership campaign in which the local organization proposes to increase its numbers.

The Elks' Orchestra, under the direction of Grove L. Herrman, will be in attendance and contribute musical selections throughout the evening, and a number of prominent members of the board will address the gathering.

The organization proposes to hold like meetings fortnightly, and the list of speakers scheduled to talk at the various sessions includes prominent men.

U. OF C. MAN TO TOUR ENGLAND AND CONTINENT

BERKELEY, June 12. — Adolph Van Hemert Engert of 1824 Hearst avenue, will soon start for England and the continent on a vacation tour, after which he will return to Harvard University, to engage for a year in research work in modern history.

He was recently awarded the Le Conte scholarship in history at the University of California, from which he graduated in 1908.

He has been employed as a teaching fellow in history here and as secretary of the department of university extension in history. This year he took his degree as doctor of laws.

Engert is now in Washington, D. C. He is the son of Mrs. I. Van Hemert Engert.

BRENTWOOD PERSONALS

BRENTWOOD, June 12.—Mr. and Mrs. B. Sims, former residents of Bethany, have recently moved to Brentwood, where Sims is signal maintainer for the Southern Pacific.

Frank X. Smith, the well-known Brentwood farmer, accompanied by his mother, have just returned home after an extended visit to Ireland.

Alexander Burness, accompanied by his daughter, have been spending a few days during the past week in San Francisco.

Mrs. E. L. Sperry and her two children, with Miss Ruth Welhe of Byron, have been visiting in Stockton with relatives for a week.

PLANS FOR JULY 4 CELEBRATION

Whist Tourney Tomorrow to Raise Funds for Fete in Alameda.

ALAMEDA, June 12.—The next big feature of the several events planned previous to the Fourth of July celebration for the purpose of raising funds to cever the expense of the festivities will be the grand whist party to be held in Moose Hall tomorrow evening. The committee on arrangements have completed the program for the evening and the prizes have been secured. A large number of handsome trophies have been donated for the occasion and are now on exhibition in Loewe & Wilken's windows.

A meeting of the carpenters' union was held yesterday afternoon in E. O. Putzman's store and it was decided that the big dancing pavilion to be erected on Park street would be commenced the first part of next week. The union has donated its services and have guaranteed to build the structure free of any cost to the committee, even if it is necessary to meet any deficiencies out of its own treasury. The pavilion will be a magnificent structure and will be covered with a canvas awning. It is to be beautifully decorated and illuminated with electricity furnished by the city. Superintendent Kahn of the municipal light plant, who is chairman of the electricity committee, has taken the matter in hand and states that the electrical effects to be produced in the building will be the most spectacular ever seen in this city.

FREE TRANSPORTATION.

The committee received a communication from the Oakland Traction Company this morning stating that free transportation would be granted companies A, F and C of the Fifth regiment, N. G. C., of Oakland to Alameda and return on the Fourth.

The committee has sent a communication to the Southern Pacific Company relative to securing similar terms for the companies in San Francisco.

The committee in charge of the amateur theatricals to be given at the Park theater the latter part of this month is at work securing local talent for the show and promises to present one of the finest entertainments as yet seen in this city.

The concession for space in the big fun square are going fast and it is expected that these booths will prove one of the big features of the carnival.

The Boy Scouts are preparing for "Button Day," and plan to sell one of the booster buttons to every citizen in the city.

ACRES ADDED TO SCHOOL GROUNDS

Amended Map Enlarges Property of Mt. Diablo High.

CONCORD, June 12.—The grounds of the Mt. Diablo high school have just had seven acres added to them, as a result of the new and amended map to the Maltby addition to the city of Concord, filed with the Board of Supervisors by A. W. Maltby. This makes a total of more than eleven acres about the school building.

Part of this land will be used by the new agricultural department which it is planned to add to the course of study and the balance will be devoted to an atheletic field with a running track one-eighth mile in length.

CHIEF VOLLMER BACK FROM HIS HONEYMOON

BERKELEY, June 12. — Chief of Police August Vollmer and Mrs. Vollmer, who was Miss Lydia Sturtevant, returned last evening from a honeymoon spent in the southern part of the State, and the groom will probably resume his duties at the city hall tomorrow. Vollmer was quietly married to the former opera singer on June 1.

The chief of police found a large number of letters and telegrams of congratulation awaiting him at his office today, from police chiefs and other officers throughout the west and from other friends. He is president of the State Association of Police Chiefs.

BLACKBURN AGAIN PLACED ON TRIAL

SAN FRANCISCO, June 12.—Daniel E. Blackburn, accused of agreeing to accept a bribe in connection with alleged graft among the San Mateo county supervisors, was placed on trial for a second time before Judge Cabaniss today. In the first case the jury disagreed and this morning Attorney Nat Coughlin made every effort to obtain a continuance owing to the illness of counsel. The court, however, would not consent to putting the matter over unless Coughlin, who was present, became actually too ill to proceed. The work of selecting a jury occupied the morning, the defendant sitting with his wife.

EARLY MORNING FIRE BREAKS UP WAKE

SAN FRANCISCO, June 12.—A fire which broke out at 61 Cumberland street at an early hour this morning, causing damage to the amount of $500, spread terror among a number of attendants at a wake at 57 Cumberland street. The mourners were paying tribute to the remains of Daniel J. Crane when the blaze, which appeared at first to be serious, caused them to make arrangements to carry the body to a place of safety.

VILLAGE DEPOPULATED BY PLAGUE.

AMOY, China, June 12—The plague is abating in the interior districts to the north and west, but is increasing in the immediate vicinity of Amoy. It is reported that last month the populations of several villages on Amoy island and in the districts to the south have been decimated. Stories of entire families perishing are common.

FOUR GENERATIONS ARE REPRESENTED

Large Family Gathering Witnesses Baptism of Infant at Albany.

ALBANY, June 12.—Four generations of the Baker family of this town were represented yesterday at the baptism of the infant son of Mr. and Mrs. Arven Oakes Baker on Stannage street. The child was baptized by Rev. Wilmer E. Coffman of the Albany Methodist Episcopal church. Besides the parents and Mrs. J. D. Henley, who joined with them in taking the vows to properly instruct the child in the Christian faith and life, there were present the four grandparents Mr. and Mrs. F. S. Baker of Albany and Mr. and Mrs. Wm. Crommie of Berkeley, the great grandparents, Mr. and Mrs. A. T. Baker of Albany; Messrs. Wellington Crommie and Norman Crommie, and Master Joseph Henley. The great grandfather, A. T. Baker, is town treasurer of Albany, F. S. Baker is also in the employ of the municipality. The child received his father's name.

DEATH TAKES TWO BERKELEY WOMEN

Mrs. Mary M. Jones, Wife of Clergyman, and Mrs. Lydia Kemp Pass Away.

BERKELEY, June 12. — After an illness of many months, Mrs. Mary M. Jones, wife of the Rev. Charles M. Jones, a retired clergyman, died at her home, 1737 Virginia street, yesterday morning. She was born in New York state 60 years ago and has resided in Berkeley eight years. Besides the husband she leaves one son, B. H. Jones of Berkeley.

Funeral services will be held tomorrow afternoon at 2 o'clock at the Berkeley First Baptist church, Fulton street and Allston way. The interment will be in Oakland.

Mrs. Lydia Kemp, wife of George W. Kemp of 1515 Henry street, died at the Roosevelt hospital yesterday morning, following an operation. She had been in ill health since last December.

Mrs. Kemp was born in Michigan 43 years ago and had been a resident of Berkeley for nearly eight years. She is survived by one daughter, Miss Mabel L. C. Kemp of Berkeley, besides a husband. Funeral services will be held tomorrow morning at 11 o'clock at the Oakland crematory.

MASS MEETING TO AROUSE INTEREST

Sunday School Workers Campaign in Cause of International Convention.

To arouse interest in the International Sunday school convention a mass meeting for men and women will be held this evening in the First Presbyterian church, Fourteenth and Franklin streets, where J. Shreve Durham of Kentucky will deliver the address. Tomorrow evening a second meeting will be conducted in the First Congregational church of Alameda, Central avenue and Chestnut street.

Dr. H. H. Bell and J. W. Henderson of San Francisco were the speakers at a meeting held yesterday afternoon in the Brooklyn Presbyterian church, East Oakland.

Charles R. Fisher, secretary of the state association, and Dr. Bell will speak at the meeting to be held June 17 in the First Congregational church of this city.

ARRAIGN WOMEN WHO SHOT STOKES

$25,000 Bail Fixed for Lillian Graham and Ethel Conrad.

NEW YORK, June 12.—Lillian Graham, a chorus girl, and Ethel Conrad, an illustrator, charged with shooting W. E. D. Stokes, proprietor of the Ansonia hotel, in their apartments last Wednesday night, were arraigned in the wes tside court today, but because of the inability of Stokes to leave the hospital, their preliminary hearing was postponed until next Wednesday.

On the plea of their counsel, Magistrate Freschie consented to the release of the girls on $25,000 bail each. Although confident of raising the required bail, no bondsmen were present and they were remanded to prison.

The girls were held on an affidavit of Policeman Tulley, in which he stated that when he arrived at the apartment of Miss Graham he found Stokes on the floor, and that the millionaire accused the two girls of trying to murder him. The policeman stated that Miss Graham said:

"Oh, yes, I shot him," and that Miss Conrad said: "Oh, Lillian, you did not shoot him; I shot him."

COMPLETE PLANS FOR SUFFRAGE MEETING

Final details for the Suffrage mass meeting to be held in the Macdonough theater Thursday evening, under the auspices of the College Equal Suffrage League, will be perfected this afternoon at a conference in the Key Route Inn.

Women of Alameda county who favor suffrage and those who are interested in the reforms of the day will be present. Dr. Charles F. Aked, pastor of the First Congregational Church of San Francisco, and Duncan McKinlay, collector of port, will be the speakers Thursday evening.

STORM INCREASED SUPPLY.

NEW YORK, June 12.—Four billion gallons of water was added to the supply in New York city reservoir by the rainstorm of the last 48 hours. Water bureau officials, who have been greatly worried for weeks by the depleted condition of the supply, figure that the new accumulation will in itself last the city ten days.

BERKELEY GIRL WILL VOYAGE TO HONOLULU TO WED

MISS LULU E. JOHNSON, who will become the bride of Theodore L. McNeill.

BERKELEY, June 12. — To meet and wed her fiance in Honolulu, Miss Lulu E. Johnson, daughter of Mr. and Mrs. Charles M. Johnson of 2317 Oregon street, will sail for the Hawaiian city one week from tomorrow.

She is to become the bride of Theodore L. McNeill, a former Berkeleyan, who is connected with the Kahului railroad on the island of Maui, where the couple will make their home after the ceremony in Honolulu.

Miss Johnson is a graduate of the Berkeley high school, in the class of 1906.

STUDENTS GIVEN QUIZ IN PUBLIC

Unique Oral Examination Held at St. Joseph's Academy for Boys.

BERKELEY, June 12. — The first public oral examination of students of St. Joseph's Academy for boys at Peralta Park, held yesterday afternoon, was attended by a large number of friends and relatives of the pupils.

A school work exhibition and entertainment were also given.

The examination included oral tests in spelling, geometry and grammar by the upper grades, while mechanical and freehand drawing and photographs taken by the camera club of the school formed an interesting exhibit.

Following the examination, members of the school presented a program of musical and literary numbers. The senior, junior and intermediate gymnasium teams gave gymnastic exhibitions, and selections were played by the school orchestra.

Readings were given by Stanley de Arce, Raymond Smith, Robert Kuhn and William Downing, a cornet solo by Raymond Murphy, a cornet duet by Murphy and Gustave Elfert, and a trombone solo by George Heinger.

CHARGES SPOUSE STRUCK INFANT

Mrs. Grace Purvis Declares Married Life Has Been Unhappy One.

SAN FRANCISCO, June 12.—Declaring that her husband's cruelty took the form of excluding her from her own apartment because her infant was restless, and then claiming that he beat the babe until its face was a mass of blood, Mrs. Grace Purvis filed a divorce action against Thomas A. Purvis today. Her married life, according to the plaintiff, has been intermingled with "blows, pinching, choking, blacking of eyes and threats against life."

While they were in San Bernardino she asserts he told her he would kill her and the child, and when the babe screamed at night he became so enraged that he put her out of the room, struck the infant until it bled from the nose and mouth, and when she entered in the morning she found its little face covered with blood.

Another incident quoted also occurred in San Bernardino when Mrs. Purvis says her spouse pulled her out of the house in the rain when she was clad only in her night apparel. Again she alleges he knocked her down, said he was going to kill her, made a motion toward his hip-pocket and was restrained from further action by the sound of footsteps on the veranda.

NEW YORK INDIANS HOLD 939TH ANNUAL REUNION

EAST MORISCHES, N. Y., June 12.—More than a score of Poosepatuch Indians, with their families and several hundred interested visitors, are today concluding what their statisticians assert is the 939th annual reunion of the tribe. In the days before the white settlers crowded out the Long Island tribes, the annual June meeting was a religious festival and trading day, when other Long Island tribes, as well as some from New England, crossed the Poosepatuch territory, worshipped the sun and exchanged furs for wampum. The 53-acre tract at present occupied by the tribe was set aside for the min 1700 by William Smith.

DEATH CALLS VALLEJOAN.

VALLEJO, June 12.—Thomas H. Byrnes, for three years city plumbing inspector, and prominent in fraternal affairs, was found dead in bed yesterday morning. Death was caused by heart disease. Byrnes was 49 years old and a native of San Francisco. Apparently he was in excellent health when he retired last night. He is survived by a widow and four children.

HOIST GERMAN FLAG.

PARIS, June 12.—Baronville vine dressers yesterday hoisted a German flag, which later was captured by a troop of cavalry sent to enforce order. The troops were jeered as they rode off with the bunting. Agitations in the department of the Aube are growing, but it is not feared that their demonstrations will be as flagrant as were those in the department of the Marnem.

LOCAL FORESTERS HOLD MEMORIAL

District Attorney Donahue Delivers Oration at Services.

District Attorney William H. Donahue delivered the oration at the annual memorial services of the Alameda County Foresters and Companions of the Forest, which were held yesterday afternoon in the First Methodist Episcopal church, Fourteenth and Clay streets.

Mrs. Elizabeth Atwood, supreme chief companion also made a brief address as the representative of the Companions of the Forest.

The graves of the dead members at Mountain View and Evergreen cemeteries were decorated in the morning. A large representation of members from both fraternities attended the ceremonies at the cemeteries.

The following program was conducted in the church:

Organ Prelude, "Funeral March," Chopin
Miss Bessie H. Beatty
Selection, "Lead, Kindly Light" ..... Dudley Buck
Colonial Quartet—H. H. Shed, first tenor; E. H. Ward, second tenor; F. H. Oates, first bass; A. H. Leydecker, second bass.
Prayer ..... Rev. George W. White
Bass solo, "Abide With Me" ..... Shelley
A. H. Leydecker
Address ..... Mrs. Elizabeth Atwood
Supreme Chief Companion.
Soprano solo, "O Divine Redeemer" ..... Gounod
Mrs. Louise C. Ahlborn
Reading of the roll of honored dead Foresters ..... Joseph D. Reboli, G. F. S.
Reading roll of honored dead Companions .. Miss Agnes D. Bremer, G. F. S.
Assisted by June Plunkett and Violet Regnier
Selection, "Father, Again to Thy Dear Name" ..... Holden
Colonial Quartet
Oration ..... William H. Donahue
Junior past grand chief ranger
Bass solo, "One Sweetly Solemn Thought" ..... F. H. Oates
Benediction ..... Rev. George W. White
Organ prelude, "Marche Solenelle" ..... Gounod
Miss Bessie H. Beatty

WALNUT CREEK BANK TO ERECT BUILDING

WALNUT CREEK, June 12.—The San Ramon Valley Bank will erect a new office building on the lot south of the bank building, for which bids are to be advertised for at once. The building will be 24 by 52 feet in dimensions, one story, of frame, with a cement plaster front and plate glass windows. The design chosen is of the Egyptian style of architecture, and the new edifice will be a distinct addition to the town's buildings.

The building when finished will be occupied by the Duncan-Ormsby Company, the real estate operators and the courtroom will be at the rear of their offices. The right side of the building will be occupied by the "Courier," Walnut Creek's newly established newspaper.

CHILDREN CONDUCT RICHMOND SERVICE

RICHMOND, June 12.—The Presbyterian church, Twelfth and Bissell avenues, was the scene yesterday of a unique service, held in the morning in place of the regular service. It was conducted almost entirely by the children of the church with a ten-minute sermon by O. V. White. Special music for the service was rendered by the choir and church orchestra.

O. V. White officiated at the evening service, in the absence of the pastor, Rev. G. A. White.

WALNUT CREEK TO HAVE CELEBRATION

WALNUT CREEK, June 12.—The women of Walnut Creek are making plans for the celebration of the Fouth of July with a ball to be given on the evening of the third, Monday, in the new Stow hall. Burgin's orchestra of Martinez will furnish the music for dancing, after which an elaborate supper will be served.

WORK WILL SOON START

after you take Dr. King's New Life Pills, and you quickly enjoy their fine results. Constipation and indigestion vanish and fine appetite returns. They regulate stomach, liver and bowels and impart new strength and energy to the whole system. Try them. Only 25c at Osgood Bros.

Sewing Machine

Clearance

---Some as low as $5.00.

---Others at less than half.

---All in perfect order.

E. L. Sargeant

531 TWELFTH STREET, Near Clay.

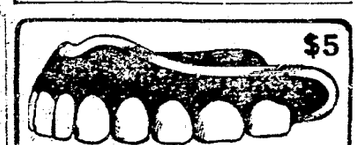

$5

Examinations Free Painless Methods Painless Prices

NATIONAL DENTAL CO.

1107 BROADWAY, OAKLAND.

Open every evening until 8. Sundays, 10 to 1. German spoken.

ANTISEPTIC

20 per cent discount on first order.

Our Specialty:

LADIES' WAISTS and DRESSES

ROUGH DRY,

1 DOZ. PIECES..... 35c

3 DOZ. PIECES.....$1.00

PANAMA-PACIFIC LAUNDRY CO.,

1734 Filbert, Oak. 2382, A2382.

TRIBUNE'S PAGE OF SPORTS

Edited by EDDIE SMITH

Wheelmen's Show on Thursday Night Best of Year — Seals Drop to Third Place

OAKS TRIED HARD, BUT THE LUCK IS AGIN THEM

Split Double-Header With Hooligans, but Lose Out in Series by Score of 4 to 2

Disaster came to the transbay teams in the baseball line last week, for a split double-header in the south between Vernon and Oakland gave Happy Hogan's gang the series by a score of 4 to 2, while a double-header win of the Senators over the Seals gave Pat's men the series four to three and shoved the Ewingites into third place.

In the south before lunch Wolverton gave Gregory another chance to show if he could deliver, and while the game is given to him in the dope book the stories from the southland say that but for Bunny Pearce it would have been curtains again for the busher from St. Louis.

The afternoon game was called a joke and three of our hithertofore slabsters were given a merry lacing. The victories of the Hooligans has sent Happy Hogan forth with the cry again of "Every One a Champion," this afternoon he has the honor of being in second place.

SEALS STUMBLE AND LOSE BOTH GAMES.

With the week's play three to two in favor of the Seals the over-the-bay team came to our big town yesterday morning chuck full of pepper and determination to win that game, for it meant the series. Right off the reel, that is, in the third inning, they gathered two big runs, plenty enough *to win for them on past performances*, but alas and alack, Pat's "Come-Backs" had something stowed away, and in the ninth inning went tearing after Forest Hill Meikle and chased three runs over.

In the afternoon Harry Sutor took a three-run lead and then began to hit the toboggan, and by the time he reached the bottom was all in, out and down. That seems to be the one big fault of Sutor. With all his powers as a slabster the little yellow crops up somewhere and he forgets that he is on the mound to pitch, whether he's in front or behind.

How the senators made their tallies:

MORNING GAME.

	1	2	3	4	5	6	7	8	9	
Sac'to	0	0	0	0	0	0	0	0	3	—3
Base hits	0	0	1	1	1	2	0	0	4	—9
San Fran.	0	0	2	0	0	0	0	0	0	—2
Base hits	0	1	3	1	0	0	0	0	0	—5

*Batted for Melchoir in the third inning.
**Batted for Thompson in the ninth inning.
***Batted for Carman in the ninth inning.
****Batted for Meikle in the ninth inning.

Two-base hits—O'Rourke, Heiser. Sacrifice hits—McArdle, Shaw. First base on called balls—Thompson 4. Struck out—By Thompson 3, by Meikle 7, by Nourse 2. Stolen bases—Shaw. Double plays—McArdle to Mohler to Tennant to Mohler. Two runs and five hits off Thompson in eight innings. Credit victory to Thompson. Time of game, one hour and 30 minutes. Umpire—Hildebrand.

AFTERNOON GAME.

	1	2	3	4	5	6	7	8	9	
Sac'to	0	1	0	0	3	0	3	0	0	—7
Base hits	0	2	0	0	3	1	4	2	1	—13
San Fran	1	0	0	3	0	0	0	0	0	—4
Base hits	1	0	0	4	1	0	2	0	0	—8

Sacrifice fly—Tennant; 7 runs, 10 hits off Suter in 6 2-3 innings. Three-base hit—Danzig. Two-base hits—Shaw, O'Rourke (2), Van Buren. Sacrifice hits—McArdle, Madden, Mohler. First base on called balls—Suter 1, Baum 1. Struck out—Suter 10, Baum 2. Stolen bases—Shinn, Heister, Weaver. Double plays—Mohler to Weaver to Tennant. Passed ball—Thomas. Wild pitch—Moskiman. Time of game—1:40. Umpire—Hildebrand.

LOS ANGELES, June 12.—Vernon and the Oaks broke even yesterday in two games that the Vernons should have won. They grabbed the afternoon game before a large crowd of fans by the terrific score of 13 to 4, and would have won the morning contest but for two home runs over the left fence by Pearce, who scored a man ahead of him. The homers were the features of this game, for Sheehan also got one in the second inning over the left fence.

Wares opened the third inning by beating out an infield single and then Pearce hit over the fence. A single, steal, Sheehan's wild throw and Pfyl's infield single scored another run in the eighth. With one out in the ninth Hetling got an infield single and after Wares had popped to Hosp, Pearce hit over the fence again. A pass and two scratches made Vernon's second run; Brackenridge's single and Carlisle's triple over third the next one and a single, sacrifice, an error and a fielder's choice, the fourth run.

The afternoon game was a joke. After the Oaks had secured a 4 to 0 lead on Vernon in the third, a single and a double made two Vernon runs.

Christian started the fourth by two scratch singles and a sacrifice fly scored a run. Wolverton then put in Kilroy. Kane, the first to face him, hit a single and then Patterson doubled—this swat sent Kilroy to the bench and Pernoll was put in. He managed to prevent more than six runs that inning, but three were scored off him in the fifth, of a pass, a Texas league single, Pernoll's wild throw, two sacrifices and an out. Wolverton started to pitch in the sixth and finished the game. Stewart was very effective after the third. Scores:

Will It Never Stop?

STANDING OF THE CLUBS.

Clubs—	Won.	Lost.	Pct.
Portland	39	28	.582
Vernon	38	34	.528
San Francisco	39	35	.527
Oakland	37	37	.500
Sacramento	34	36	.486
Los Angeles	28	45	.384

YESTERDAY'S RESULTS.

Morning—Sacramento 3, San Francisco 2. Afternoon—Sacramento 7, San Francisco 4.
Morning—Oakland 5, Vernon 4.
Afternoon—Vernon 13, Oakland 4.
Portland 3, Los Angeles 1.

NEXT WEEK'S SERIES.

Oakland and Los Angeles at San Francisco.
Portland and Vernon at Los Angeles.
San Francisco at Sacramento.

MORNING GAME.

VERNON.

	AB.	R.	BH.	PO.	A.	E.
Carlisle, cf.	5	0	1	2	0	0
Kane, lf.	4	0	0	3	0	0
Patterson, 1b.	3	2	1	9	3	0
Stinson, rf	2	0	1	0	0	0
McDonnell, rf.	0	0	0	0	0	0
Hosp, 2b.	4	0	1	2	1	0
McKune, ss.	4	0	0	1	2	0
Burrell, 3b.	4	0	1	1	3	1
Sheehan, c.	3	1	1	4	2	1
Brown, c.	0	0	0	2	0	0
Brackenridge, p.	3	1	1	3	1	0
Raleigh, p.	1	0	0	0	1	0
Totals	33	4	7	27	13	2

OAKLAND.

	AB.	R.	BH.	PO.	A.	E.
Pfyl, 1b.	4	0	2	13	2	1
Hoffman, rf.	4	0	1	2	0	0
Maggart, lf.	4	0	1	2	0	0
Cutshaw, 2b.	4	0	0	3	0	0
Zacher, cf.	3	0	0	0	0	0
Hetling, 2b.	4	1	1	0	3	0
Wares, ss.	4	2	2	2	5	0
Pearce, c.	4	2	2	3	3	0
Gregory, p.	4	0	0	2	7	0
Totals	35	5	9	27	20	1

RUNS AND HITS BY INNINGS.

	1	2	3	4	5	6	7	8	9	
Vernon	0	1	1	0	0	0	1	1	0	—4
Base hits	0	1	2	1	0	0	2	1	0	—7
Oakland	0	0	2	0	0	0	0	1	2	—5
Base hits	0	0	3	0	0	0	1	3	2	—9

Brackenridge allowed 5 hits and 3 runs in 7 1-3 innings. Home runs—Pearce (2), Sheehan. Three-base hit—Carlisle. Sacrifice hit—Stinson. Stolen bases—Kane, Wares. First base on called balls—Off Gregory 4, off Brackenridge 1. Double plays—Gregory to Pfyl, Pearce to Hetling to Pearce to Cutshaw. Hit by pitched ball—Patterson. Time of game—2 hours. Umpire—McGreevy.

AFTERNOON GAME.

VERNON.

	AB.	R.	BH.	PO.	A.	E.
Carlisle, cf.	3	1	1	2	0	0
Kane, lf.	4	3	3	3	0	1
Patterson, 1b.	4	2	2	5	2	0
Stinson, rf.	5	0	2	2	0	0
Hosp, 2b.	5	0	2	1	4	0
McKune, ss.	3	1	2	6	0	2
McDonnell, 3b.	4	1	2	1	0	0
*Brown, c.	0	0	0	1	2	0
**Sheehan, c.	1	0	0	2	0	0
Hogan, c.	4	2	1	4	4	0
Stewart, p.	4	3	2	0	2	0
Totals	37	13	17	27	14	3

*Sheehan batted for Brown in second inning.
**Hogan batted for Sheehan in fourth inning.

OAKLAND.

	AB.	R.	BH.	PO.	A.	E.
Pfyl, 1b.	4	1	1	12	0	0
Hoffman, rf.	4	0	2	2	0	0
Maggart, lf.	4	1	1	1	0	0
Cutshaw, 2b.	3	2	0	0	4	0
Zacher, 2b.	4	0	2	5	1	0
Hetling, 3b.	4	0	0	1	0	1
Wares, ss.	4	0	0	1	4	0
Mitze, c.	4	0	1	2	0	0
Christian, p.	1	0	0	0	1	0
Kilroy, p.	0	0	0	0	0	0
Pernoll, p.	0	0	0	0	1	1
Wolverton, p.	2	0	1	0	0	0
Totals	34	4	8	34	11	3

RUNS AND HITS BY INNINGS.

	1	2	3	4	5	6	7	8	9	
Vernon	0	0	2	6	3	2	0	0	x	—13
Base hits	1	1	2	8	1	2	2	0	x	—17
Oakland	2	0	2	0	0	0	0	0	0	—4
Base hits	2	1	2	0	0	1	2	0	0	—8

Christian allowed 7 hits and 4 runs in 3 1-3 innings. Hits—Off Pernoll 2, off Kilroy 2. Two-base hits—Pfyl, Patterson, Stinson, Wolverton, Zacher, Stewart. Sacrifice hits—McKune (2), Carlisle, Kane and Patterson. Stolen bases—McDonnell, Brown, Hoffman, Maggart, Cutshaw. First base on called balls—Off Christian 1, off Stewart 2, off Pernoll 2, off Wolverton 2. Struck out—By Christian 2, by Stewart 6. Double plays—Stewart to Brown to McKune, Zacher to Pfyl. Time of game—2:10. Umpire—McGreevy.

BEAVERS GOING UP.

PORTLAND, June 12.—Benny Henderson once more proved too much for Los Angeles and the Beavers beat "Flame" Delhi by a 3 to 1 score.

It was an errorless game up to the last inning and for the first four innings Delhi held Portland hitless. It was Henderson's fifth straight game on the home lot.

In the seventh inning the Beavers found Delhi opportunely and Tommy Murray's corking two-bagger against the right fence scored two runs for the Beavers and clinched the game.

Score:

	1	2	3	4	5	6	7	8	9	
Los Angeles	0	0	0	0	0	0	0	0	1	—1
Hits	1	1	0	1	0	0	1	0	0	—5
Portland	0	0	0	0	0	0	2	1	x	—3
Hits	0	0	0	0	1	1	2	1	x	—5

Struck out—By Henderson 6. Bases on balls—Off Henderson 2, off Delhi 2. Two-base hits—Dillon, Howard, Murray. Sacrifice hits—Chadbourne, Rodgers. Sacrifice fly—Metzger. Stolen bases—Howard, Peckinpaugh. Time of game—One hour and 25 minutes. Umpire—Finney.

FINNISH RUNNER IS WINNER OF MARATHON

NEW YORK, June 12. — William Kohlemninen, champion long-distance runner of Finland, won the international twenty-mile race for professionals at Celtic park yesterday. The winner's time, 156:41 3-5, is three minutes behind the American record. There were ten starters, but only four finished.

Thur Johnson of Sweden was second, 400 yards back of the winner, and Jim Crowley of Yonkers was third, beaten by about the same distance, but half a mile ahead of Carl Nienleman of Finland.

Frank Klaus and Matty Baldwin, top notchers of the roped arena, who Meet different opponents in the near future.



PITCHER FANWELL IS NOT FAST ENOUGH FOR COASTERS

PORTLAND, Or., June 12. — Before leaving for the south last night Walter McCredie handed Pitcher Harry Fanwell his release by Portland, back to the Cleveland American League team, and also turned over to him transportation to New Orleans, to which club Cleveland has assigned him.

Fanwell came to Portland optional on his making good with the Beavers, and when McCredie decided that he would not do for the Pacific Coast League team, Cleveland recalled him and sold him immediately to New Orleans. McCredie wanted to get Fanwell for the Northwest League team, but the Cleveland club exercised its option and notified McCredie to send the pitcher to the New Orleans club.

CAMPBELL WHYTE TOO CLEVER FOR BOB EYRE

SAN FRANCISCO, June 12. — The final match for the Council cup played at the Presidio Golf club's links yesterday resulted in a win for Campbell Whyte by a score of six up and five to play over his opponent, Robert M. Eyre.

Whyte was not in his best form in the morning when the first eighteen holes were played, and he was only one up at the end of the first half of the match. He sliced several drives, but his approaching and putting were better than Eyre's and made up for these miscues.

In the afternoon Whyte played much better golf and outplayed his opponent in all departments of the game.

Diamond Dust

It was a disastrous week for the transbay teams, Oakland and San Francisco, for our boys in the south dropped four of the six played while Ewing's Braves lost four of the seven played.

Up in the land of bright blooming roses and mists the hopes of the Portland fans grabbed four of the six played—so you can figure out which teams were the losers and gainers.

As to our downfall in the south it was another of those uncertainties of baseball. Christian, Kilroy and Pernoll of whom so much was expected, slipped and seemed to have lost all of their old-time skill in cowing the ball players.

The team in a whole played baseball all right, good enough for any man's league at that, but the pitchers weren't there.

* * *

Gregory got another trial in the south and the opinions of the scribes there are like those here and in the north, they don't think he will do. Yesterday he got away with his game all right and got himself in that bad that those seven held his opponents to seven hits, but he hits were good for four runs.

* * *

Oakland fielded nicely throughout the series and their errors cut but little figure in the run-getting of the Hooligans. Time and again when a hit meant a run for the Oaks it was not forthcoming, while on the other hand Hogan's men on a hit got two and three runs. Today they are in second place, but that means little, right now.

* * *

Pearce was the hitting kid in the southland game in the morning and combed the ball out of the lot on two occasions. Zacher, too, hit the ball during the morning game.

* * *

Cutshaw has taken an awful slump in hit hitting and yesterday failed to get a bingle in either contest. In the afternoon, though, he got on the bags and scored two of the Oak's four runs.

* * *

Oakland and Los Angeles will be the card hereabouts for a week to come to San Francisco for the opening tomorrow afternoon.

Local fans, that is, those over the bay, will get a glimpse of Ables, the big Oaklander, in action and also Halla, the Louisville recruit.

* * *

Portland is going south to hook up with Hap Hogan's bunch. The Beavers have a nice lead right now but the next three weeks *on the road* might make things look different. If Hap's gang can play as well against them as they did against the Oaks and O'Rourke's men play as well as they did against the Seals, we can look for the Beavers slipping but until that happens those Beavers look pretty good.

* * *

Meikle, who is some pitcher, has one bad fault of getting away bad in some one inning of a game on nine occasions out of ten. Yesterday morning was one of them.

* * *

Hennery Berry, glad rags and all, left for Lemonville last night and will stay there just long enough to transact a little business. Then he hurries back here to see if he gathered a bunch of live ones in the pitching line or just a sack full of has-beens.

* * *

San Francisco will continue their session with the Sacramento outfit in the capital city this week. On Sunday there is to be a big excursion over the Western Pacific of the ball fans and there should be a good crowd along for the trip is well worth taking.

* * *

Madden and Berry went into bat as substitutes in the ninth frame of the morning game, but both did as bad as the men whose places they took, for they fanned.

* * *

Charley Baum pitched another great game for the Senators and it looks very much as if the elongated boy is back to his old-time form. If so, then the other teams of the league want to look out for Al's big brother.

Ain't It Funny How Some Wise Fellows Get Roped In?

Have you heard the news? No? Well, it's about time you heard the news. But this is a secret and we're not supposed to let it out. So, Mr. Reader, don't you go and tell the fellow next to you all about it for the fellow who is the brunt *of this story loves secrecy, especially* when the story is on him.

But to get down to the story. Did you know that the famous "Bud" Fisher of Mutt and Jeff fame was in Oakland the other day? You don't? Well, there you are now, and you'll understand what an important guy Al White is for "Budlets" Fisher called on the manager of the St. Julian hotel and after introducing himself was made comfortable. Al was hospitable and invited the famous cartoonist to have a drink. Did he take common beer? Well, I should say not—not "Bud" Fisher; he took wine.

White then introduced Fisher around and all the boys—that is those who fell for him—bought wine. The Fisher of Mutt and Jeff fame is a rather handsome *smooth faced youth*, however, and the fellow at White's displayed a wine soaked mustache. Everything went along fine and dandy with the new Fisher and the fact that *he informed White* that his earning capacity was $120,000 a year didn't make much difference.

At last the fellow tried to have White cash a few small checks, however, and then Albert had an engagement. The Fisher man disappeared and White has been buying drinks for the gang ever since.

PRITCHARD SHOOTS WELL ENOUGH TO TIE CHAMP

The marksmen spent a busy day at the Shellmound targets yesterday afternoon, but the scores were only ordinary. James E. Gorman, who broke the world's revolver record last week, shot with the Golden Gate club yesterday afternoon and made a score of 96 with the pistol. W. C. Pritchard surprised his teammates by running up a 96 and tying with the champion.

The Golden Gate club held a special bullseye shoot, which was won by B. Jonas. Henry Schulz was an easy first in the San Francisco Turner Schuetzen's monthly rifle event, with a score of 208.

KRAMER COMES FIRST IN FIVE-MILE RACE

NEWARK, N. J., June 2. — Frank Kramer came from the rear of a big field in the last lap of the five-mile bicycle championship race at the Velodrome today and won the event by six inches from Jackie Clark. The time was 10:18 3-5.

NATIONAL LEAGUE

STANDING OF THE CLUBS.

	Won.	Lost.	Pct.
New York	31	18	.633
Chicago	30	18	.625
Philadelphia	30	20	.600
Pittsburg	26	22	.542
St. Louis	26	22	.542
Cincinnati	23	27	.460
Brooklyn	10	31	.367
Boston	12	38	.240

CINCINNATI, June 12. — Wiltse was in fine form and Cinnati failed to score. Fromme gave two bases on balls with the bases full in the third and forced two runs across the plate. Score:

	R.	H.	E.
New York	5	11	2
Cincinnati	0	6	1

Batteries—Wiltse and Myers; Gromme, McQuillen and Clarke. Umpires—Eason and Johnstone.

CHICAGO, June 12.—Boston's pitchers were wild and Chicago romped away with an easy game by bunching hits, stealing bases and taking advantage of all misplays. Evers, who had been ill for several weeks, participated in the game for one full inning. Score:

	R.	H.	E.
Chicago	20	14	1
Boston	2	6	3

Batteries—Cole, Ritchie and Graham; Weaver, Ferguson, Tyler, McTigue and Rariden. Umpires—Finneran and Rigler.

ST. LOUIS, June 12. — St. Louis hit Philadelphia's pitchers at opportune moments and won. Spectators in the left-field bleachers threatened to break up the game in the eighth, when they hurled bottles at Umpire Brennan, who had called Bliss out at third base. Score:

	R.	H.	E.
Philadelphia	5	5	0
St. Louis	6	11	4

Batteries — Humphries, Moore and Dooin; Steele, Bresnahan and Bliss. Umpires—O'Day and Brennan.

No games in American League.

ENCINAL CRICKETERS PROVE TOO SPEEDY FOR BARBARIANS

The Barbarians were no match for the Encinals at the Dow grounds at Alameda yesterday, as the leaders dismissed the Barbs for 61, and then made 133 runs for the loss of six wickets. It was Croll day, as this Encinal player figured prominently both with the bat and ball. He captured six of the Barbarian wickets at a cost of 22 runs, and made 53 of the Alameda's total off his own bat. He hit merrily all around the wicket, all bowling looking alike to him, and he now features very prominently in both the batting and bowling averages of the local competition.

Johns, 20, and Kellett, 10, were the only Barbarians to make any show of resistance against the deadly attack of Croll and Lafferty, the latter annexing three victims for 28 runs.

None of the Barbarian trundlers had much sting in their attack yesterday, and the Encinal batsmen had a merry time of it. Apart from the brilliant performance of Croll, Logan topped the score mark before he was compelled to retire, and Veteran Saunders also contributed a not-out inning of 21. Lafferty also reached double figures with 14. The only Barbarian howler to come out with respectable figures was Bushby, who took one wicket for five runs.

The Wanderers-San Francisco County game at the Croll grounds resulted in a narrow victory for the first named team by a score of 73 to 64. Next week the veterans will again hold the fort on the Dow grounds, and opportunity will be given aspiring recruits to show their worth for a place in the local competition.

WHITES DEFEAT REDS IN FAST POLO GAME

SAN MATEO, June 12.—In a practice match of polo yesterday the White defeated the Reds, four goals to two. Four periods of eight minutes each were played and afforded some interesting sport.

The line-up: Whites — H. C. Hastings, Eugene Coulon, Douglas Alexander and G. S. Garrett. Reds—R. M. Tobin, Elliott McAllister, E. J. Tobin and Orville Pratt.

ELIMINATION RACES FOR THE SONDER CLASS EVENTS

KIEL, Germany, June 12.—After preliminary elimination races, the judges have selected Tilly XIV, Wannsee, Tilly X, the Wittelsbach and Seehund to participate in further trials to determine the German competitors in the German-American Sonder class races during Kiel week.

ANOTHER CRIPPLE ON BERRY BALL TEAM

PORTLAND, Ore., June 12. — In sliding into third today after having doubled in the seventh inning, Ivan Howard, the Angels' daring baserunner, wrenched his injured knee severely. The pain was *so intense that it was found necessary* to carry Howard off the field. It is expected Howard will be out of the game for several weeks.

Merchants' League

STANDING OF THE CLUBS.

Clubs—	W.	L.	Pct.
Taft & Pennoyers	2	1	666
Smith Brothers	1	1	666
Maxwells	2	1	666
Heesemans	1	2	333
Capwells	1	2	333
Schoenfelds	1	2	333

The spectators that witnessed the games of the Oakland Merchants' Baseball association at Grove street park, Sunday, were treated to an article of *ball the equal* of which is seldom seen in amateur circles. In the morning game the Schoenfeld trailers took the *measure* of the fast Taft & Pennoyer aggregation. These teams played a great game of ball, full of thrillers and hair-raisers. The winning of this game was a great victory for Schoenfeld, it being the first time Taft & Pennoyer have met defeat.

Score:

	R.	H.	E.
Schoenfeld	5	7	6
Taft & Pennoyer	4	8	1

Batteries—Munson and Sanson; Britton, Sattrell and Hazeltine.

* * *

The game between Maxwell and Capwell was exceedingly snappy, being played one hour and 30 minutes. The feature of this game was the fine work of Backstop Palngun, of the Maxwell team. His work behind the bat was of the class that belongs in big league circles and in the frame he added a feather to his cap by slamming the ball far into the left garden.

Score:

	R.	H.	E.
H. C. Capwell	0	7	2
Maxwell	2	6	1

Batteries—Tadd, Commings and Burgund; Wieland, Curtiss and Palngrin.

* * *

The third game was a walk over for the Smith Brothers' team. The Heesemans must have had an off day as the game was crammed full of errors. Pitcher Huvinen, of Smith Brothers, allowed neither a hit nor a run up to the eighth inning when he was touched for three singles that netted two runs for the ill-fated Heeseman nine.

Score:

	R.	H.	E.
C. J. Heeseman	2	3	12
Smith Brothers	14	13	3

Batteries—Moore, Glavin and Smith; Huvinen and Lynch.

FANS ANXIOUSLY WAITING KLAUS AND SULLIVAN BOUT

Pittsburger Known as Whirlwind, While Sullivan Never Wanted to Give Up Battle

By EDDIE SMITH.

In the hope of being able to help work out a family revenge on Frank Klaus for the rough manner in which he was handled in a scheduled ten-round bout last March at the Fairmont Club in New York, Montana Jack Sullivan has come all the way from New York and has settled down to helping his brother train for the scrap he will have with Klaus next Thursday night here in Oakland. On the night that Jack met Klaus the referee had to call a halt in the third round to save the elongated member of the fighting Sullivan family from being knocked out. On the above-mentioned evening Montana Dan was the chief second to Montana Jack and when the brother was so easily defeated Daniel declared that he would be the one to work out the Sullivan revenge.

Jack wants to be in the job, if it is pulled off, however, and for that reason he has left gay old New York and come all the way to San Francisco to help the bigger and stronger, to say nothing of the better fighting, brother in his training. Jack Sullivan is a bit the cleverer of the two brothers and is of the opinion that he will be able to give brother Dan some pointers on how to beat the family enemy.

Jack is sincere about the help he will give Dan and when one of the close *friends* of the gang started to kid him about not being able to know much about Klaus when he was beaten so fast, Jack came right back with, "Yes, I'm here to help Dan with this contest and if we had the least idea that Gene knew anything about Klaus we'd have him here to." That would mean the entire Sullivan fighting squad in one corner and it would be a great novelty.

Yesterday Dan Sullivan boxed three rounds with Jack and went through his regular exercises, a thing he does most impressingly. What Jack doesn't know about the physical upbuilding of an athlete is not worth much and for this reason it is a safe wager that he will enter the ring in great condition.

SULLIVAN NOT ONLY ATTRACTION.

At the Millett training camp down Colma way Dan Sullivan is not the only attraction offered the fans. Freddie Welsh is also doing his training at the famous Colma resort and as both Sullivan and Welsh are under the same manager, Baron Long, it makes things rather handy all around.

Yesterday Freddie boxed three rounds with Dick Wheeler and two with Frankie Harris. It was the first public exhibition of boxing given by the little Britisher and the information that he would box and that Montana Jack and Dan would box brought out a large crowd. From the information we have received from the boys who witnessed the boxing of Welsh he *must* have made a great hit. Little wonder that this is true, for he is surely one of the cleverest of the light weight at present in the game. Welsh is that clever that his opponent, Matty Baldwin, *admits* that he expects to win by force of hard fighting from bell to bell.

There is a squabble over the weight question for the Welsh-Baldwin match and the managers for the boxers are to meet with Promoter Milton T. Clark today to discuss the matter. Baldwin wants the weight to be 133 pounds at ringside but will agree to the weighing being done at 6 o'clock. Welsh wants to make the light weight limit, but wants the official weighing to take place at 2 o'clock in the afternoon.

The weight will not break up the match after the men have come so far to meet one another, and when managers Al McLean for Baldwin and Baron Long for Welsh get together, it is a cinch some compromise hour of weighing will be decided upon.

BALDWIN DOES LITTLE WORK.

Matty Baldwin did a little boxing at the White gymnasium yesterday afternoon. He boxed two with "Wap Wallop" Reilly, sometimes known as the "Guinea" fighter, and two with Spider Roach. Baldwin made little effort to show off at cleverness, but his work proved beyond any shadow of a doubt that he is a busy fellow when in the ring and that it will take more than a slap in the face to stop him when once he has started things. Baldwin is undoubtedly one of those hard-working, hard-fighting, always-coming ringmen who win their battles by taking a few to land a few.

"I certainly would not like to face that fellow in the ring," said Dave Mills.

Dave Mills and Frank Klaus treated the fans to three rounds of peppery boxing that proved to the satisfaction of all present that the claim of world's champion middle weight that has been made for Klaus is not the idle dream of some admirer of the Pittsburger. Mills is not the greatest ringman in the world when facing a hard-fighting opponent in actual combat, but as a sparring partner he is a dandy.

KLAUS PRAISED BY DAVE MILLS.

In fact, Jack Johnson once said that David was one of the best sparring partners he had ever boxed with. The negro put in a busy nine minutes yesterday, when he had the gloves on, with Klaus and several times he was forced to reach out and hold to save himself.

The manner in which Klaus got to Mills proves that he is well able to take care of himself in the company of clever men by his speed and strength. Klaus is already down to the required 160 pounds required for the Sullivan match, and from now on he will devote his time to building up instead of taking off weight.

FRENCH DERBY WORTH $40,000 IN STAKES

PARIS, June 12. — The Prix du Jockey Club, known as the French Derby, was run yesterday over the Chantilly course and was won by Baron de Rothschild's Alcantera II, a bay filly by Codoman. Frank Gould's bay colt, Combourg, finished second. The French Derby is for three-year-olds at a mile and a half, and the value is the stake this year was $40,000.

Contra Costa League

TRIBUNES.

	AB.	R.	BH.	PO.	A.	E.
Hallorhan, ss	3	1	0	1	3	0
Kueny, 3b	4	0	0	2	0	0
Gadsden, lf	3	0	1	2	0	0
Royce, 2b	3	0	0	1	0	0
Robin, 2b	3	0	0	1	0	0
Lyons, 1b	3	0	0	6	0	0
Crosby, rf	3	0	0	1	0	0
Steinbeck, c	3	0	0	8	0	0
Healon, p	3	0	0	0	3	0
Walsh, rf	3	0	0	0	0	0
Totals	31	1	1	22	6	0

MARTINEZ.

	AB.	R.	BH.	PO.	A.	E.
Kady, 2b	3	0	2	1	1	0
Butler, 3b	3	0	0	1	1	0
Mills, c	3	1	2	18	0	0
Nelson, cf	3	0	1	1	0	0
Whittmeyer, 1b	3	1	2	4	0	1
Wilcox, rf	3	1	1	0	0	1
Ludden, lf	3	0	0	0	0	0
Hendricks, ss	3	0	1	2	0	0
Bohen, p	3	0	0	0	0	0
Totals	27	3	9	27	2	2

RUNS AND HITS BY INNINGS.

	1	2	3	4	5	6	7	8	9	
Martinez	0	2	0	0	0	0	1	0	x	—3
Base hits	1	4	0	1	0	1	2	0	x	—9
Tribunes	1	0	0	0	0	0	0	0	0	—1
Base hits	0	0	0	0	0	0	1	0	0	—1

SUMMARY.

Stolen bases — Hallorhan, Gadsden, Mills, Whittmeyer. Three base hits — Kady (2). Two base hits—Whittmeyer, Wilcox, Hendricks. Sacrifice hits—Kueny. Struck out—By Bohen 18; By Healon 10. Hit by pitcher—By Bohen 1. Double plays — Hallerhan to Lyons; Steinbeck to Robins. Wild pitches — Bohen. Time of game—1h 35m. Umpire—Soares.

Sunday at Martinez the Tribunes went down to defeat at the hands of the hard hitting Martinez team. Unfortunately the game was made ragged by the umpiring of Soares. Besides throwing the *Tribune's shortstop out of the game,* he worked decidedly and openly against them at all times.

Bohen, with the umpires assistance struck out 18 men and allowed but one hit, which was registered by Gadsden in the seventh inning being a drive over second base.

Kady was the sticker of the day, getting two three-baggers.

Healon struck out ten men, but was touched up for nine hits, although four of these would have been easy outs, but owing to the condition of the outfield the fielders were unable to cover the ground.

In a slugging match at Pinole, Crockett defeated the home team, 17 to 10. Casey and Peralta were the batteries for Crockett and Roth and De Vine for Pinole.

Concord defeated Shreve, 6 to 1. Batteries—Burns and Pizzola; Harrison and Goldenwood.

Northwest League

TACOMA, June 12. — Tacoma took a double deader from Victoria. The first game was marked by heavy hitting, the locals having the advantage and winning by a score of 8 to 0. Scores:

First game—

	R.	H.	E.
Victoria	0	6	1
Tacoma	8	14	1

Batteries—McCreary, Sage and Spiesman; Hall and Burns.

Second game—

	R.	H.	E.
Victoria	0	3	1
Tacoma	1	6	1

Batteries—McCreary and Spiesman; Schmutz and Siebt.

SPOKANE, June 12.—Spokane won the last game of the series, 5 to 2. Score:

	R.	H.	E.
Seattle	2	10	3
Spokane	5	10	1

Batteries—Seaton and Shea; Strand and Ostdiek.

SEATTLE, June 12. — Time hitting, coupled with Clark's wildness, gave Portland a victory over Vancouver, 7 to 0. Score:

	R.	H.	E.
Portland	7	5	9
Vancouver	0	9	2

Batteries—Archer and Bradley; Clark, McIvor, Brinker, Brashear and Shea.

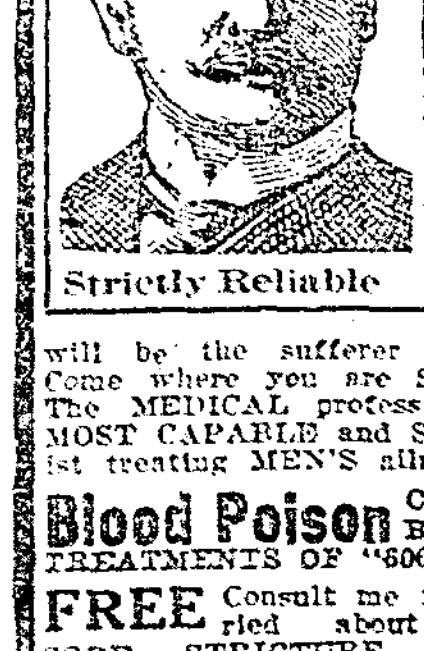
MEN
A CHRONIC DISCHARGE means a STRICTURE or INFLAMED URETHA, PROSTATE or BLADDER. Each cause needs SEPARATE treatment. If your doctor has failed there is a REASON. DON'T KEEP ON. You will be the sufferer from his mistakes. Come where you are SURE OF A CURE. The MEDICAL profession regards me the MOST CAPABLE and SUCCESSFUL specialist treating MEN'S ailments.
Strictly Reliable
Blood Poison CURED FOR EVER BY ONE OR TWO TREATMENTS OF "606."
FREE Consult me free if you are worried about a DISCHARGE, SORE, STRICTURE, ORGANIC WEAKNESS or any MALE or BLOOD or SKIN DISEASE. You may depend upon an accurate opinion. The SMALL FEE I ask may be paid as you can afford. If unable to call, WRITE for my Free Symptom List. Prompt advice sent in plain envelope, and afterwards, complete Home treatment, if desired. Strictly Confidential.
DR. MAY
1068 Broadway, Oakland Cal.

Visit DR. HALL'S Free Museum of Anatomy
855 BROADWAY (upstairs) near 7th Street, OAKLAND, CAL.
Established here 25 years, curing Private Diseases of Men Only

Cures Guaranteed.
Examination and consultation free. Gonorrhoea, Gleet, Stricture, Syphilis, Sores, Swellings, Unnatural Discharges, Varicocele, Lost Manhood, Prostatitis Quickly Cured. Recent cases cured in a few days. Send for free book.
Hours—9 a. m. to 9 p. m. Sundays, 9 a. m. to 12 m.

HELP FOR YOU
WEAK MEN
DR. HALL'S REINVIGORATOR stops all losses in 24 hours. You will feel an improvement from the first dose. We have so much confidence in our treatment that we could safely offer FIVE HUNDRED reward for any case we cannot cure. This secret remedy Enlarges Shrunken Organs, cures Emissions, Impotency, Varicocele, Prematureness, Gleet, Stricture, Kidneys, Lost Manhood, Drains in the Urine and all other terrible wasting effects of errors of youth or excess; $2 per bottle; three bottles, $5. Guaranteed to cure any curable case. Try it. Acts like magic. Call or address HALL'S MEDICAL INSTITUTE, 855 Broadway (upstairs), Oakland, Cal. Office hours 9 a. m. to 9 p. m.; Sundays, 9 a. m. to 12 m.

VISIT DR. JORDAN'S GREAT MUSEUM OF ANATOMY (GREATER THAN EVER)

Weakness or any contracted disease positively cured by the oldest specialist on the Coast. Established fifty years.
DISEASES OF MEN
Consultation free and strictly private. Treatment personally or by letter. A positive cure in every case undertaken.
Write for book, PHILOSOPHY OF MARRIAGE, mailed free—a valuable book for men.
DR. JORDAN, 1051 Market St. Opposite Sixth S. F., CAL.

CADET GRADUATES WILL NUMBER 83

Major General Wood Will Present Diplomas at West Point.

WEST POINT, N. Y., June 12.—Eighty-three cadets will be graduated into full-fledged second lieutenants at the United States military academy here tomorrow. Henry L. Stimson, secretary of war, will deliver the graduation address, and Major-General Leonard Wood, chief of staff, will present the diplomas.

The class began with a roll of 146, but only 86 of that number served the severe test of study in the four-years' course. The scholastic honors of the class were akarded to Philip Bracken Fleming of Burlington, Ia. He has an enviable record as an all-round athlete.

The graduating class includes Thomas J. Christian, a grandson of Francis Scott Key, author of "The Star Spangled Banner."

The king of Greece collects door-handles. He has some thousands.

COOKE ON TRIAL FOR $42,000 THEFT.

Big Four Railroad to Prosecute Companion of Warriner.

CINCINNATI, June 12.—The case of Edgar S. Cooke of Chicago, indicted on a charge of embezzling $42,000 from the Big Four railroad while employed by the company in this city, was called for trial today.

The charges against Cooke were the outcome of the embezzlement of $640,000 from the Big Four railway by Charles L. Warriner, now serving a six-year sentence in the Ohio penitentiary and who will testify.

Another witness is Mrs. Jeanette Stewart Ford, mentioned by Warriner as receiving a large part of the money.

STEREOTYPERS CONVENE.

DETROIT, June 12.—The International Stereotypers and Electrotypers' union of North America opened its tenth annual convention today in this city with delegates present from all parts of the country. The convention will end on Friday.

BARD OF AVON'S TEXT IN DISPUTE

"Cut" or "Out?" No, Not Cut It Out, Giving High Brows Bad Headache.

CARMEL-BY-THE-SEA, June 12.—One little line in the speech of Sir Toby Belch in Shakespeare's "Twelfth Night," which is to be played in the Forest theater on July 3 and 4, has occasioned much excited controversy on the part of the literary colony there, the members of which are still quarreling as to the proper interpretation of the line.

"If thou hast her not in the end, call me cut," is the line that is the cause of all the trouble, and Perry Newberry, who is to play the part of Sir Toby, insists on reading the line "call me out," as a challenge to duel and acts on this interpretation.

Objection to this was first made by a Shakespearean scholar at the University of California faculty, who is very much opposed to changes in the immortal bard's phraseology.

MERRY WAR RAGES.

George Sterling, poet, and John Fleming Wilson, novelist, agree with Newberry, holding that a proof reader let a "c" slip past for an "o." Others of the literary colony have taken up the battle and old volumes are being dug up to get light on the subject. And while the rehearsals are in progress the dispute as to how the lines shall be read is going merrily on.

But the controversy is not in the least lessening the interest of the community in the pageant, for which there is to be no charge whatever. Many of the rancheros of Carmel valley have volunteered their services as horsemen for the event, to present the mounted soldiers of Captain Portola. Under the trees at the east of the town tables will be set to serve more than a thousand and Monterey will be crowded to an overflow. The pageant is to be one of the greatest in the history of Carmel.

$50,000 ON HEAD OF RICARDO MAGON

Alleged Leader of Revolt Establishes Headquarters in California.

LOS ANGELES, June 12.—Ricardo Flores Magon, alleged head of the Socialist revolt in Lower California, arrived here late last night but left at once for Venice, a seaside resort where he established headquarters today. According to reports, the Madero government of Mexico has offered a reward of $50,000 to anyone who can place Magon within Mexican jurisdiction. L. Guiterez de Lara, another Mexican Socialist and associate of Magon, arrived here tonight.

De Lara was president for a time on the insurrecto side during the battle of Casa Grandes, in which the Madero forces were defeated with heavy loss. He was scheduled to deliver an address to resident Mexicans in the Plaza last night but did not appear.

VENEZUELA IGNORED BY UNITED STATES

CARACAS, Venezuela, June 12.—The fact that the United States and England have not appointed representatives to the centennial celebration of Venezuela's independence, which will be held the first week in July, has caused comment here. They are the only countries that have not responded to Venezuela's invitation.

Americans resident here have been hopeful that the United States would be represented by an ambassador and a battleship.

ADDITIONAL SPORTS

JOHNNY KLING AGAIN STARTS BLUFFING BIG LEAGUES

CHICAGO, June 12.—Chicago National League players, when informed yesterday that John Kling refused to play any longer with the Boston club, to whom he was traded on Saturday, attributed Kling's action to a long cherished determination to play only with the Chicago club.

Kling on Saturday appeared satisfied with the deal and seemed willing to join Boston and give the team his best efforts.

After having time to think it over, he evidently changed his mind and decided to retire or else get a larger salary. He is said to have told some of his friends on the Cub team that he ought to have more money, and that he would refuse to report unless he got it.

This apparent change of front by Kling, it is claimed by the Cub management, did not affect the status of the deal beyond giving the other parties who are contending for control of the Boston club a footing for argument in the civil courts.

Kling's action in playing with Boston Saturday probably settles all question regarding baseball, as by so doing, it is contended, he accepted the deal.

The St. Louis Browns were the last team to beat the Tigers, so that American League club has taken its little whack at Jennings.

President Edward Barrow the Eastern League swung the big stick with a vengeance when he handed out $50 fines to a half-dozen or more players for umpire-baiting.

Pitcher Ed Walsh of the Chicago White Sox plans to finish his base ball career by playing first base. He is no slouch at the job and his hitting should insure him attention.

Last year we read about two and three hits with glee and said, "Some pitching, kid?" This season with the hits running to two figures we say, "Some hittin', what?" How we love that old game.

A number of Western League discards have been gathered together in an independent team at Laramie, Wyo. Other Wyoming towns have fast independent teams and a new league will soon be springing up.

think?

Now they complain that the trouble with the balls is that they vary in composition. Perhaps the pitchers and the batters are not all alike.

CYCLONE WANTS CRACK AT FAKER BILL PAPKE

CHICAGO, June 12.—Efforts are being made to match "Cyclone Johnny" Thompson with Billy Papke, the fight to take place in Gary, Indiana, on July 4. Thompson already has given his consent to the match and the promoters have cabled Papke.

By reason of having defeated Sullivan, middleweight champion of England, last week, Papke lays claim to the middleweight championship of the world.

Thompson disputes any claims that Papke makes and says he is the champion. He claims the title by virtue of having won a decision over Papke in Australia last winter.

SAN FRANCISCO "OVERLAND LIMITED"

CHICAGO IN 68 HOURS

Convenient morning connection now for New York, Boston, Washington, Pittsburg, Niagara Falls and other eastern cities.

The fastest train from the west
Latest style equipment
Summer excursion tickets honored

SOUTHERN PACIFIC

TICKET OFFICES—Broadway and Thirteenth Sts., Oakland; Oakland 16th St. Depot; Oakland 1st and Broadway Depot; Oakland 7th and Broadway Depot.

UNION PACIFIC

Ticket Office, 1122 Broadway, Oakland



Household Necessities

No house is up-to-date unless it has both gas and electricity, two conveniences that have developed from a luxury into a necessity. Gas is the ideal fuel, electricity is the ideal light. But new inventions are constantly enlarging the field of usefulness for electricity. Electric irons and heaters of various descriptions are becoming more popular every day.

For years this company has endeavored to give the people of Alameda county the best service possible, both as to gas and electricity.

Oakland Gas, Light & Heat Co.

THIRTEENTH AND CLAY, OAKLAND
OXFORD AND ALLSTON WAY, BERKELEY
1336 PARK STREET, ALAMEDA

Low Round Trip Tickets East

Baltimore	$107.50	New Orleans	$ 70.00
Boston	110.50	New York	108.50
Chicago	72.50	Omaha	60.00
Denver	55.00	Philadelphia	108.50
Kansas City	60.00	Portland, Maine	113.50
Minneapolis	73.50	St. Louis	70.00
Montreal	108.50	Washington	107.50

AND MANY OTHER POINTS.

Sold on certain dates: June, July, August, September

Let us plan your trip. Choice of routes and liberal stopovers.

W. B. TOWNSEND, D. F. & P. A.

Western Pacific Railway

1168 BROADWAY, NEAR FOURTEENTH
Phones—Oakland 132, Home A-2228

OFFICIAL RECORDS

DEEDS RECORDED SATURDAY, JUNE 10.

A. N. Brown to Wm. Brown, N Rose 50 E Canning, E 50xN 40, ptn of lots 5 and 6, map Lloyd's Key Route addn, Oakland; $10.

Mary J. Humphrey to E. E. Keyes, First—S 28th 68-S E Chestnut, E 30-1xS 100, ptn of lots 9 and 10, blk M, mp, Survey North Extension, Oakland. Second—S 28th 65-4 W. Linden, W 3-4xS 100, ptn of lots 19 and 20, blk M, survey North Etenxsn, Oakland, Third—S 28th 98-8 W. Linden, W 38-4xS 100, ptn of lots 19 and 20, mp afsd, Oakland; blk M; $10.

Wm. and Johanna Beddig (wf) to William Beddig, Jr.—SE Fruitvale ave and Nivol ave, S 100xE 110 ptn of lots 1 and 2, blk D, mp DeWolf tct, Brooklyn tp; $10.

A. J. and Sophie M. Snyder (wf) to Liliah Marcum (sept puty, ot 146, mp A. J. Snyder's Piedmont terrace by the Lake, Oakland; subj to r of way sewer pu; $10.

Same to same, lots 81 and 88, my afsd, Oakland; $10.

Johannes Schmidt (single) to Maria P. Malliano (single), SE Durant and Telerlaph ave., E 105-11½, S 37-6, W 95 m or 1 to E in Telegraph ave, N 89 m or 1 to beginning, portion lot 4, blk A, mp Fountain Pulce, Oakland; 10.

Jennie F. Stone (single) E. B. and A. L. Stone omCpany (corporation), to Mrs. Louise Sartoris, lots 842 to 345 incorporated, map Stone rchardO Stonehurst, Oakland; subject to contract; $10.

J. A. Schribner, W. B. Miller, C. S. Goodman, Lou H. Sieber to E. C. Simmons, SW Brookdale ave 70 SE Frances st. SE 85, SW 105.44, NW 85, NE 105.51, lot 3, bolck C, map Orland Heights, Oakland; $10.

W. J. Cassidy to Sarah J. Cassidy (wife of W. J., deed gift; S 10th 54-4 E Alice, E 45-8xS 100, lot 9 and E 20-8 ft of lots 5, 6, 7 and 8, block 123, K's map, Oakauld.

R .W. Kearney (single to the Ticotti Land Co. (corporation), lot 4, block 12, map Melrose Heights, Oakland; subject to mortgage, $3000; $10.

A. I. and Etta B. Goodfriend to Alice Harvey (wife of Seth), undivided half interest: S 5 or Mono ave 222 W. Shattuck, E at right angles to side line 57th along W line of lot 12, 7.44 ft for pt of beginning, S to N line Aileen, E 48 m or 1 to E line lot 12, extending N along said last mentioned line and E line of lot 12 to point distant S 7.57 from S line of 57th, th W 48 m or 1 to beginning, being portion of lot 12, block D, redivision map that portion of Brumagin tract W of Shattuck ave, and tract adjoining on S; Oakland; 10.

John H and Adele R. Cregan (wife) to William H. Collins, SW Colusa or 62d and Humboldt or Telegraph ave, W 184, S 50, E 120.50, N 51.95 m or 1, lots 5 and 6, blk D, map resubdivision blocks A to F inclusive, map 3, Robts and Wolfswill tract, Oakland; $10.

Mary E. Howe (widow) to S. J. and Rose Blumen (wife), NE East 20th or Jackson 150 NW 17th ave or Broadway, NW 50xNE 140, lots 5 and 6, block 56, Freeman's map San Antonio, Oakland; $10.

Horace L. Howe (single) to S. J. and Rose Blumen (wife) NE East 20th of Jackson, 125 NW 17th ave or Broadway, N W25xNE 140, lot 7, block 56, map aforesaid, Oakland, $10.

W. R. uthrieG (single) to James A. Devoto, quit claim deed: intersection S W Saunders with SE Carroll, SE 200xSW 150, lots 16 and 17, map hGirardelli tract near Fruitvale, Oakland; $10.

Maria Pitto (widow of Joseph) at erCina Colombini (wife of G.), Luiga Rossi (widow), heirs of Joseph Pito, deceased, to James A. Devoto, quit claim deed: intersection SW Saunders with SE Carroll, SE 200xSW 150, lots 16 and 17, map Ghirardelli tract, near Fruitvale, Oakland; $10.

H. . Hass (single) to A. Isabel Davis (wife of Eugene J.) Bertha Davis (wife of James A.), undivided 2-3 interest, NW Broadway 50 NE Birch or 49th, NE 50xNW 100, portion of lot 12, map of plot 13,K's map Rchos V and D. Peralta, Oakland; $10.

Thousand Oaks (corporation) to Elizabeth Parmele (widow), lot 25, block 5, map Thousand Oaks, Alameda county; $10.

John H. and Adele C. Cregan (wife) to William H. Collins, S Ashby ave or Mason 81.66 E Harper, E 40.83, S 59.39, W 40.67, N 56.26, being lot 17, ecexpting S 50 feet thereof, map subdivision block 7, Central Park tract, Berkeley; subject to mortgage, 920M97; $10.

Lester H. and Cora E. Elliott (wife) to Katharine P. Church (wife of Hahtley R. Church), E Mouroe or Benvenue ave 400 S Webster, S 40xE 120, lot 11, block A, map 2, Bateman tract, Berkeley; subect jto mortgage 933M364; $10.

Ferdinand P. Haesbrouck to Helen K. Johnson, quit claim deed: lot 25, map Santa Fe tract 11, Berkeley; $10.

Wm. H. and Helen Collins (wife) to John H, and Adele R. Cregan (wife), lot 22, block 6, amended map Central Park, Alcatraz and Newbuy stations, Berkeely; $10.

Security Investment (Corporation) to City of Berkeley (corporation), lot 34, E 20 feet of lot 35, all lot 144, E 20 feet of lot 145, all of lot 247, E 20 feet of lot 246, W 10 feet of lot 275, all lot 276, E 20 feet of lot 277, E 20 ft lot 212, all lot 313, W 10 feet of lot 314, map Potter tract, Berkeley side lots and portions of lots being designated as lots 17, 18, 13, 14, 12, 11, 8, 9, 5, 6 and 7, map 7th St. Opening, Berkeley; $3500.

H. B. and Nina E. Hambly (wife) to The City of Berkeley (corporation), beginning at intersection E line of Claremont ave with N line of lot 4, block 1, map Caremonit, the S 55.16 E 7.72, N 55.16, W 7.72, being W 7 feet of lot 4, block 1, map Claremont, Berkeley; being also parcel 16 in red, map plat Claremont ave opening and widening, Berkeley; 37$3.64.

Bert M. Reidsma and Helen B. (wife) to Michele N. M. Leonardini, N Lincoln 80 W. Shattuck, W 43xN 135, portion of block A, map Golden Gate Hi, Berkeley; subject to mortgage; $10.

Hattie L. Saunders (single) to Minnie Meyers (widow), SE Broadway 583-4 S W Central ave, SW 33-4 SE 140-2, being SE 16-8 feet of lot 16, and N 16-8 feet of lot 15, map subdivision half acre lots in Hays and Caperton Mancin tract, Alameda; $10.

Angiolo and Evangelina Mancini(wife) to F. Mancini, beginning at NE corner of the 100 acre tract of Allen D. Wilson, th S 0½ deg. W. along W line of road from Hayward to Moraga Valley or Redwood road 286 feet N 82½ deg. W. 767.45 feet N. 0½ deg, E to S line of county road survey 2730, S 82½ deg, E 767.45 to beginning, being portion of 100 acre tract of Allen D. Wilson and portion of the Castro Ptn Rcho San Lorenzo (see 1754D468), Eden township; $10.

H. .C Jorgensen to Anna Jorgensen (wife), N Cemetery ave at corner where same is intersected by the SE corner of tract of 20 acres owned by Manuel Rose, N 68½ deg, E 0.03 chs, N 21½ deg, W 11.05 chs, N 84¼ deg, W 10.20 chs to the NE corner of tract of 20 acres of Manuel Rose, S 21½ deg, E 15.74 chs to beginning con 12.1 acres, being portion of Rcho San Lorenzo, Eden township; deed gift.

EXECUTION.

Manuel Fost vs. Joseph and Manuel Cacilhas, lot 35, block G, map New Town of Lynn, Oakland; on records in name of Joseph Cachilhis; $36.50.

RECONVEYANCES.

The Oakland Bank of Savings (corporation) trustees, the Realty Syndicate (corporation, to E. J. Cullen, 1736 D 34, S 5 ft of lot 39, all lot 40, and N 5 feet of lot 41, block D, map Alton Park, Oakland; $980.

Walter H. Leimert and Ira A. Miller, trustees Wiskham Havens Inc (coporation), to Pansy G. Baker, 130D875, lot 28, block A, map East Piedmont Tgts, Oakland; $1400.

PARTIAL RECONVEYANCES.

Mercantile Trust Co. of San Francisco, trustees to Security Investment Co. (corporation), 1587D360; same property as deed Security Investment Co. to City of Berkeley.

DEED OF TRUST.

Louis and Meta Pfrang (wife) to T. Brown, C. H. Bock, Ferdinand Schroeder, trustees Widows nd Orphans Aid Association of the Oakland Police Dept., NW Locksey ave or Vernon and Clifton, N 37xW 100, being S 37 feet of lots 47 and 48 map 2, block J. Vernon Park tract, Temescal, Oakland; 2500 net.

Uorris and Malchen Isaacs (wife) to W. W. Garthwaite, J. Y. Eccleston, trustees Oakland Bank of Savings (corporation), E. Magnolia 100 N 8th, N 60xE 128-3, portion of block 547, Oakland; $3250 net.

James J. Bernard, F. and Henry L. McElroy to J. P. Carlston, Arthur L. Harris, trustees Central Savings Bank of Oakland (corporation), SE Durant and Telegraph avenue, E. 105-11½; S 37-6 W 95 m or 1 to E line Telegraph ave, N 89 m or 1 to beginning, being portion of lots 4, block A, map Fountain place, Oakland; $3000 net.

Louis and Mea Pfrang (wife) to T. Brown, C. H. Bock, Ferdinand Shroder, trustees Widows and Orphans Aid association of the Oakland Police department, Locksley or Vernon ave 111 N 1Cifton, N 37.74xW 100, being N 37.74 feet of lot 46, map 2, block J, Vernon Park tract, Temescal, Oakland; $2500 net.

MORTGAGES.

E. J. Cullen to H. R. McGuinn, W Emerald st, 50.80 S Erie, map Alton Park, S 35 xW 100, being all of lot 40 and S 5 feet of lot 39, N 5 feet of lot 41, block D, map of Alton Park, Oakland; $650 net.

Catherine E. and J. H. Macdonald (husband) to Frederick B. Davis, N 3rd 70-3 E Grove, E 29-0xN 65-2, portion of lots 1, 2, 3 and 28, block 27, K's map, Oakland; 1500$, 1 year 7 per cent net.

John C. Taylor to Mary L. Qwynn, lots 18 and 19, block N, map Laurel Grove Park, Brooklyn, township $1000, 1 year 7 per cent net.

Maria P. Maliano to Johannes Schmidt, W Fruitvale avenue, sd part being SE corner lands described in deed to Georgie B. Stacy June 27, 1890 405D272, th along S W boundary said Stacy land, N 72 feet deg 51 min, W 401.78 feet, N 24 deg 6 min., E 68.14 feet, N 72 deg 59 min, E 35.61 feet, N 60 deg 12 min, E 24.27 feet, S 72 deg 51 min, E 348.48 feet to W line Fruitvale ave. S 17 deg 22 min, W 160.00 to beginning, being portion of land described in deed aforesaid, Oakland; $4000, 1 year 6 per cent gross.

Lilah Marcum to Central Savings Bank of Oakland (corporation), lots 46, S1 and 83 A. J. Snyder's Piedmont Terrace by the Lake, Oakland; $692 net.

Harry C and Zita M. Yaudle (wife) to Mary Hammerly (widow), N 37th 375 E Market, E 37-6xN 148, being E ½ of lot 4 and W 12-6 feet of lot 5, map Beckett's second addition, Oakland; $1850, 2 years 6 per cent net.

John L. and Lillian Winter (wife) to Farmers and Merchants Savings Bank (corporation), E. Maple 145.10 N. Vernon of 1st ave., N 42.30, N 57 deg 01 min, E 127.80, S 32 deg 59 min, E 40, S 57 deg 01 min, W 141.52, lot 7, block B. map Humboldt Park, Oakland; $850 net.

Gustav A. and Florence L. Air (wife) to Julia S. DeGerick(widow) NE 5 feet of lot 17, all of lot 18, and SW 4-6 feet of lot 19, block C, map Fairview Heights, Oakland; $1200 net.

E. C. Simmons to Alice M. and Eva F. Griffin, same property as deed J. A. Scribner, W. B. Miller, C. S. Goodman, Lou N. Sieber to E. C. Simons, Oakland; $1300 net.

Edith and L. H. Billings (husband) to James H. and Frances H. Ross (wife) lot 21, map subdivision Frank Silva tract, Elmhurst; $1750, 3 years net.

Charles and Lillian Bucholz (wife) to Mary E. Nelson (widow) same property sa rel mtg Nellie M. Nelson to Charles Bucholz and wife, Brooklyn township; $2100, 3 years 7 percent net.

Samuel J. and Rose Blumen (wife) to Mary E. Howe, lots 5, 6 and 7, block 56, Freeman's map, San Antonio, Oakland; $700, 2 years 6 per cent net.

E. H. and Cornelia Frelyn (wife) to Univ. Savings Bank (corporation), N. Delaware 310 E. Milvia, E. 48xN 135, lot 25, block A, map Janes tract, Berkeley; $3250, 2 years 6 per cent net.

Helen K. and H. A. Johnson (husband) to Berkeley Bank of Savings and Trust Co., (corporation), lot 25, map Santa Fe tract, No. 1, Berkeley, $1250 net.

Geoge B. and Sarah E. Buckner (wife) to W. L. Rope, lot 25, block 16, map Sunset Terrace, Albany; $250 gross.

F. and Ermiste Mancini (wife) to Angiolo Mancini, same property as deed Angiolo Mancinin and wife to F. Mancini, Eden township; $100 ne7t.

RELEASE OF MORTGAGES.

Nellie M. Nelson and Charles and Lillian Buchholz (wife), 697M83, N. Davis 285 E. Peralta ave., E. 51, N 128.39, N 59 deg 40 min, W 51, S 128.03, lot 68 and W ½ of lot 69, map Galindo tract, Brooklyn township; $2000.

Mary Pastro (widow) to Isaac and Henrietta Kowlsky (wife), 819M389, S 25th, 100 W Telegrapt ave, W 28xS 100, portion of lot 8, block O, map of blocks O, P and L, Kelsey tract, Oakland; $1000.

Mary E. Howe to Horace L. Howe, 937 M 320, lot 7, block 56, Freeman's map San Antonio, Oakland; $350.

Cassi A. Squires to John and Minnette P. Taylor (wife), 943.M29, lots 18 and 19, block N, map Laurel Grove Park, Brooklyn township; $100.

Jacques Loch to Avarillo Dickie (widow), 889M 155, lot 15, block 8, map Daley Scenic Park, Berkeley; $1000.

Berkeley Bank of Savings and Trust Co. to Florence H. Chick (widow), 856M436, N Durant aven 100 E. Bowditch, E 50xN 130, portion of blovk 9, map property College Hd Assn, Berkeley; $2500.

Berkeley Bank of Savings and Trust Co. to Coralinn A. Johnson (widow), 745M213, N Golden Gate ave 524-4 E enteCr street, E 89-8xS 102-5, lot 13, and portion of lot 14, block C, map property Berkeley Hd Assn, Berkeley; $250.

E. B. Spitler to John L. and Agnes Fox, 898 M399, S Stuart 40 E Grant, E 40xS 120, portion bf lots 49, 50 and 51, block 3, may Grove St. Line Tract, Berkeley; $600.

Yolo County Savings Bank (corporation), to E. H. and Cornelia Frelyn (wife) 829M290, lot 25, block A, map Janes tract, Berkeley; $3100.

PARTIAL RELEASE MORTGAGES.

First Trust and Savings Bank (corporation) to W. B. Miller, J. A. Scribner, C. S. Goodman, E. C. Simmons, Lou H. Sieber, 930M224, lot 3, block C, official map Orland Heights, Oakland, having frontge of 35 feet on S in Brookdale ave and depth of 105 m or 1, being portion of lot 13, map lds of the Brooklyn Land Co. Oakland.

Mrs. Amelia D. Curtis to H. B. and Nyna E. Hambly and wife to City of Berkeley.

Berkeley Bank of Savings and Trust Co. to Ferrier Brock Derpt Co. (corportion) 982M116, lot 14, block 8, lot 58 block 2, map Cragmont, Berkeley.

Same to same, 982M116, lot 10, block 8, map Cragmont, Berkeley.

CERTIFICATE OF SALE.

G. P. Delpino to S. F. Sinclair, certificate of sale, fold for non-payment Fruitvale Sanitary District No. 2 taxes year 1903; lots 16 and 1, 7Ghirardelli tract, Brooklyn township; S. F. Sinclair assigns to Sarah Sinclair; Sarah Sinclair assigns to W. R. Guthrie; $12.

J. A. Devoto to same—July 3, 07; Certificate of sale for non-payment Fruitvale Sanitary District No. 2 taxes year 1906; lots 16 and 17, Ghirardelli tract, Brooklyn township; mortgagees interest; S. F. Sinclair assigns to Sarah Sinclair; Sarah Sinclair assigns to W. R. Guthrie; $2.67. (Sale by James B. Barber, tax collector.)

G. P. Delpino (by same to same, certificate of sale for non-payment of taxes as aforesaid, year 1906; same property as above; S. F. Sinclair assigns to Sarah Sinclair; Sarah Sinclir assigns to W. R. Guthrie; $3.50.

J. A. Devato (by same) to same, certificate of sale for non-payment of taxes aforesaid, year 1905, mortgagee's interest; same property as above; S. F. Sinclair assigns to Sarah Sinclair; Sarah Sinclair assigns to W. R. Guthrie; $2.90.

ABANDONMENT OF HOMESTEAD.

John R. nd Adele R. Cregan (wife) same property as deed John R. Cregan and wife to W. H. Collins, Oakland.

NOTICE OF ACTION.

Central Savings Bank of Oakland (corporation) to Watson L. and Evelyn E. Dimock (wife), Karoline Muler (widow), the Singer Manufacturing Co. (corporation), first to seventh does—N of Action to fc mortgage; 744M 190, NW 13th ave, 60 SW East 21st SW 40x NW 150, portion of block 127, Clinton.

Rose J. Theresa and Mary A. O'Brien vs. Phoebe A. E. and John Doe Nast, John Doe, Jaen Doe, N of Action to fs mortgage, 838M 331; Santa Clara ave or Moss ave 309.17 SE Oakland ave, SE 45.98 S W, 127.45, NW 45.4 m or 1 to beginning, being portion of lot 10, block J, map Flint tract, No. 4, portion of Oakland Heights, Oakland.

CHATTEL MORTGAGE.

L. Mabel and Scott F. Whitaker to A. J. Copeland Furniture, fixtures, etc. 2215 McGee ave., Berkeley; $50.

Maude Marks, James Collinsi to E. M. Westdorp, Furniture, fixtures, etc., 165½ 7th st., Oakland, $200.

RELEASE OF ATTACHMENT.

J. A. Mucahy to William G. Uridge, Attachment 477; NE Hillside ave 150.74 NW from intersection with N line of Blair avenue, NW 110, E 133.52 m or 1, SE 110, W to beginning, being portion of lots 19 Oand 20, and all of lot 20, block D, map Ceneral Piedmont tract, Piedmont; $2700.

Redwood Manufacturing Co. vs. Charles J. Baker, Attachment 5 (purported), 31 Attachment 35; lot 16, map of Gould Nason tract, Alameda; $76.75.

LEGAL.

ASSESSMENT NOTICE.

California Trona Company, a corporation. Location of principal place of business, Oakland, California. Location of Works, Borax Lake, County of San Bernardino, California.

Notice is hereby given, that at a meeting of the Board of Directors, held on the 19th day of May, A. D. 1911, an assessment (No. 1) of Seventy-five Dollars ($75.00) per share was levied upon the capital stock of the above-named corporation, payable in U. S. gold coin on the said 19th day of May, A. D. 1911, at the hour of 11 o'clock A. M. of the said day, to M. E. Bruner, the secretary of the said corporation, at the office of the said corporation in room 308 of the building known and designated as Central Bank Building, in the City of Oakland, County of Alameda, State of California:

Any stock upon which this assessment shall remain unpaid on Wednesday, the 28th day of June, A. D. 1911, will be delinquent and advertised for sale at public auction, and, unless payment is made before, will be sold on Friday, the 14th day of July, A. D. 1911, at 10 o'clock A. M. of the said day, to pay the delinquent assessment, together with costs of advertising and expenses of sale.

By order of the Board of Directors.

M. E. BRUNER,
Secretary of California Trona Company, a corporation.

Location of office, room 308, Central Bank Building, Oakland, California.

ANNUAL MEETING.

The regular annual meeting of the stockholders of the Oakland Cremation Association will be held at the principal office of said corporation—said principal office being situated in the crematorium and office buildings, corner Howe and Mather streets, Oakland, Alameda County, California, on Monday, June 19, 1911, at the hour of 4 o'clock p. m. of said day, for the purpose of electing a Board of Directors to serve for the ensuing year, and for the transaction of such other business as may come before the meeting.

LAURA McDOWELL,
Secretary of the Oakland Cremation Association.

Dated May 5, 1911.

Principal office, crematorium and office building, corner Howe and Mather streets, Oakland, Alameda County, California.

DIVIDEND NOTICE.

UNION SAVINGS BANK,
Oakland, Cal.

For the six months ending June 30, 1911, a dividend has been declared at the rate of four (4) per cent per annum on all savings deposits, payable on and after July 1, 1911. Dividends not called for will be added to and bear the same rate of interest as the principal.

A. E. H. CRAMER, Cashier.

LEGAL.

ORDINANCE NO. ---

AN ORDINANCE GRANTING TO OAKLAND AND BAY SHORE RAILWAY COMPANY, A RAILROAD CORPORATION, ITS SUCCESSORS AND ASSIGNS, THE RIGHT, PRIVILEGE AND FRANCHISE, IN SO FAR AS IT LIES WITHIN THE POWER OF THE CITY OF OAKLAND TO GRANT THE SAME, FOR THE PERIOD OF THIRTY-FIVE YEARS, TO CONSTRUCT, LAY DOWN AND MAINTAIN RAILROAD TRACKS OF STANDARD GOUGE, TOGETHER WITH ALL NECESSARY SWITCHES, CROSSING, SIDINGS, SIDE TRACKS, CONNECTIONS, POLES AND OTHER NECESSARY APPLIANCES AND TO PASS WITH RAILROADS TO BE OPERATED BY ELECTRICITY OR SUCH OTHER IMPROVED MODE OF OPERATION AS MAY BE AUTHORIZED BY LAW, EXCEPT STEAM LOCOMOTIVES, OVER, ALONG, UPON AND INTO THE TERMINAL GROUNDS, YARDS, DEPOTS AND PROPERTIES OF SAID OAKLAND AND BAY SHORE RAILWAY COMPANY, AND OVER, ALONG AND UPON THE FOLLOWING DESCRIBED ROUTE IN SAID CITY OF OAKLAND, COUNTY OF ALAMEDA, STATE OF CALIFORNIA, SAID ROUTE FOLLOWING A CENTER LINE, SAID CENTER LINE BEING DESCRIBED AS FOLLOWS, TO-WIT:

COMMENCING AT A POINT ON SHAFTER AVENUE WHERE THE CENTER LINE OF SHAFTER AVENUE INTERSECTS THE CENTER LINE OF FORTIETH STREET; THENCE EASTERLY ALONG THE CENTER LINE OF SHAFTER AVENUE ACROSS FORTY-FIRST STREET, FORTY-SECOND STREET, FORTY-THIRD STREET, FORTY-FOURTH STREET, FORTY-FIFTH STREET, FORTY-EIGHTH STREET, FORTY-NINTH STREET, FIFTIETH STREET, FIFTY-FIRST STREET, AVON STREET, CAVOUR STREET, CLIFTON STREET, HUDSON STREET, FOREST STREET, AND COLLEGE AVENUE TO WHERE SAID CENTER LINE, IF PROJECTED EASTERLY, WOULD INTERSECT PRIVATE PROPERTY; THENCE EXTENDING SAID LINE EASTERLY ACROSS SAID PRIVATE PROPERTY TO THE SOUTHERLY LINE OF SAID SHAFTER AVENUE; THENCE FROM THE SOUTHERLY LINE OF SAID SHAFTER AVENUE ON A CURVE TO THE RIGHT TO THE CENTER LINE OF SAID SHAFTER AVENUE; THENCE EASTERLY ALONG THE SAID CENTER LINE OF SHAFTER AVENUE TO WHERE SAID CENTER LINE WOULD BE INTERSECTED BY THE EASTERLY LINE OF KEITH AVENUE IF SUCH LAST MENTIONED LINE WAS PROJECTED NORTHERLY, AND THENCE NORTHEASTERLY 845.55 FEET MEASURED ALONG SAID CENTER LINE OF SHAFTER AVENUE, PRODUCED NORTHEASTERLY IN ITS PRESENT COURSE.

WHEREAS, OAKLAND AND BAY SHORE RAILWAY COMPANY, a railroad corporation, has applied to the Council of the City of Oakland, for the right, privilege and franchise hereinafter set forth, and

WHEREAS, the petition and application of said Oakland and Bay Shore Railway Company for said right, privilege and franchise was accompanied by the petition in writing of the owners of more than two-thirds (2-3) of the front feet of lands upon that part of Shafter Avenue hereinafter described, praying that said right, privilege and franchise be granted to said Oakland and Bay Shore Railway Company, and

WHEREAS, the notice provided by law has been given of said application of said Oakland and Bay Shore Railway Company for said right, privilege and franchise, and of the petition of said property owners, and

WHEREAS, the granting of said right, privilege and franchise to said Oakland and Bay Shore Railway Company, its successors and assigns, is deemed for the best interests of said City of Oakland.

NOW THEREFORE, BE IT ORDAINED, by the Council of the City of Oakland as follows:

Section 1. The right, privilege and franchise are hereby granted to OAKLAND AND BAY SHORE RAILWAY COMPANY, a railroad corporation, organized and existing under the laws of the State of California, its successors and assigns, in so far as it lies within the power of the City of Oakland to grant the same, for the period and term of thirty-five (35) years, to construct, lay down, maintain and operate railroad tracks of standard gauge, together with all necessary switches, crossings, sidings, side tracks, connections, poles, wires and other necessary appliances and to pass with railroads to be operated by electricity or such other improved mode of operation as may be authorized by law, except steam locomotives, over, along, upon and into the terminal grounds, yards, depots and properties of said Oakland and Bay Shore Railway Company, and over, along and upon the following described route in said City of Oakland, County of Alameda, State of California, such route following a center line, said center line being described as follows, to-wit:

COMMENCING at a point on Shafter Avenue where the center line of Shafter Avenue intersects the center line of Fortieth Street; thence easterly along the center line of Shafter avenue across Forty-first Street, Forty-second Street, Forty-third Street, Forty-fourth Street, Forty-fifth Street, Forty-eighth Street, Forty-ninth Street, Fiftieth Street, Fifty-first Street, Avon Street, Cavour Street, Clifton Street, Hudson Street, Forest Street, and College Avenue, to where said center line, if projected easterly, would intersect private property; thence extending said line easterly across said private property to the southerly line of said Shafter Avenue; thence from the southerly line of said Shafter Avenue, on a curve to the right to the center line of said Shafter Avenue; thence easterly along the said center line of said Shafter Avenue to where said center line would be intersected by the easterly line of Keith Avenue if such last mentioned line was projected northerly, and thence Northeasterly 845.55 feet measured along said center line of Shafter Avenue, produced Northeasterly in its present course.

Section 2. The said right, privilege and franchise are hereby granted to said Oakland and Bay Shore Railway Company, its successors and assigns, in so far as it lies within the power of the City of Oakland to grant the same, during said term and period of thirty-five (35) years, to lay down, construct, maintain and operate said railroad tracks, together with all necessary switches, crossings, sidings, side tracks, connections, poles, wires, and other necessary appliances, and to operate said railroads thereover and to run, use and operate cars, motor cars, engines and trains propelled by electricity or such other improved method as may be authorized by law, except steam locomotives, over, along, upon and into the terminal grounds, yards, depots, and properties of said Oakland and Bay Shore Railway Company, and over, along and upon said part of Shafter Avenue and said private rights of way in such manner as to cause the least possible obstruction to said portions of said street as public highway.

Section 3. The said railroad tracks to be constructed, laid down and maintained on said part of Shafter Avenue and said private rights of way above described, shall be single or double.

Section 4. In the construction and maintenance of said railroad tracks, together with all switches, crossings, sidings, side tracks, turnouts, connections, poles, wires and other appliances and adjuncts necessary to the operation thereof, over, along and upon said portion of said street, and in the operation of said railroads, cars, motor cars, engines and trains thereover, said Oakland and Bay Shore Railway Company, its successors and assigns, shall comply with the provisions of the statutes of the State of California and the charter and ordinances of the City of Oakland in relation thereto.

Section 5. Said Oakland and Bay Shore Railway Company, its successors and assigns are hereby required to clean, plank or replank, pave or repave, macadamize or remacadamize, when required by the City Council the entire length of the street, highway or other public place used by the track or tracks of said railway and between the rails, and for two feet on each side thereof, and between the tracks, if there be more than one, and to keep the same constantly in repair flush with the street, and with good crossings, and to do such street work, with such kind of materials, and in such manner as the Council may by ordinance direct, at the same time and as a part of the same operation as the work on the remainder in width of said street, highway or other public place to the satisfaction of the Superintendent of Streets.

Section 6. Work to construct said railroad must be commenced in good faith within six (6) months after the taking effect of this ordinance, and said work must be completed within three (3) years after the taking effect of this ordinance, unless the commencement or continuance of said work or the operation of said railroads be enjoined or restrained or prevented by legal proceedings; and the construction of a single track railroad under the provisions hereof shall be deemed to be a sufficient compliance with the requirements of this ordinance, and in case of failure or neglect on the part of said Oakland and Bay Shore Railway Company, its successors and assigns, to commence and complete said work within the time herein specified, all rights, and privileges hereby granted shall cease and determine without any action of the Council of the said City of Oakland, or otherwise.

Section 7. The poles erected, or to be erected and maintained under the provisions of this ordinance, for supporting the overhead construction of said railroad, shall be located at equal distances apart, all of the said poles shall be by the said railway company set on the sidewalk and close against the inner line of the curb, and all excavations for the placing of such poles shall be promptly refilled with earth and thoroughly tamped; the surface of the ground or pavement shall be restored to the same condition as it was in before such excavations were made, and shall be so maintained by the said railway company, and all suspended wires or conductors used in connection with said overhead construction shall be stretched and maintained at a uniform height of not less than eighteen (18) feet above the grade of the street. All poles and wires shall be erected to the satisfaction of the Department of Electricity of the City of Oakland, which said poles shall be of iron or of some other suitable material other than wood, provided that said other material is approved by the Department of Electricity of the City of Oakland.

Section 8. Police officers, electricians and firemen in the employ of the City of Oakland, while in uniform or engaged in the discharge of their respective duties and mail carriers while in uniform or engaged in the discharge of their official duties shall be allowed to ride free upon the cars of the railroad operated hereunder, without paying any sum of money for fare or otherwise.

Section 9. The permission and franchise hereby granted to construct, maintrains under this franchise, install and ings, sidetracks, connections, poles, wires and other necessary appliances, in so far as the public streets, avenues, or places may be occupied or used for such purpose or purposes is expressly granted subject to the consent and approval of the Board of Public Works, or its successors of the City of Oakland, being first had and obtained.

Section 10. The grantee of this franchise, its successors, and assigns, shall, from and after the time of operating of trains under this franchise, install and maintain on the street, over which said railroad shall be operated under this franchise, arc lights at intervals not to exceed 400 feet from the center line of Fortieth street to the center line of Keith avenue; and shall, from time to time, install arc lights at like intervals over the remainder of the line covered by this franchise, whenever the Council of the City of Oakland shall, by resolution, so require; provided further that if the City Council shall determine by resolution to change the method of lighting the route of said franchise, the said grantee, its successors, and assigns, shall conform to said changed method to the extent that the same can be conformed to without increasing the cost of the illumination of the route of said franchise to the said grantee, its successors or assigns.

Section 11.—No trains operating over the line of the railroad herein provided for during the hours from six a. m. to nine p. m. shall carry any more than one freight, or express, or merchandise car or any more than one car in which any freight or express, or merchandise, except baggage, is contained, at any one time over the said line. Freight, express and merchandise cars shall as near as practicable conform to passenger cars in general appearance.

Section 12.—Said grantee, its successors and assigns shall light that part of the tunnel that is within the City of Oakland which tunnel is on the so-called Tunnel Road, at a point at or near the boundary line between the City of Oakland and the County of Contra Costa; and shall light the same with a minimum illumination of one hundredths (0.01) candle feet, which is to be calculated from certified photometric curves furnished by the manufacturer of the lamp used; the candle feet from any lamp shall be the quotient of the candle power at the unit distance along the given angle divided by the square of the distance from the lamp; the choice of the apparatus of the lighting system used in said tunnel shall be entirely within the control of the said grantee, its successors, and assigns, but the design of the fixtures required to be installed in said tunnel shall be subject to the approval of the Board of Public Works, or its successors, of the City of Oakland.

Section 13.—In case a double track is laid upon said Shafter avenue, or on any part thereof, by the said grantee, its successors or assigns, or in case any switches or turnouts are constructed on said Shafter avenue, the said grantee, its successors, and assigns, shall widen all of that part of Shafter avenue covered by this franchise by setting back the curbs on both sides of said avenue for a distance of at least two feet on both sides thereof; and said work of widening said avenue and setting back said curbs as aforesaid, shall be completed within five years from and after the date of the passage and approval of this ordinance unless the Council of the City of Oakland shall by resolution direct otherwise, and must be performed to the satisfaction of the Superintendent of Streets of the City of Oakland.

Section 14.—That the entire width of said Shafter avenue from curb to curb shall be sprinkled by the grantee, its successors and assigns twice daily from May 1st to November 1st of each year, or in lieu thereof shall be oiled by said grantee, its successors and assigns twice annually, all under the direction of and in accordance with the specifications of Superintendent of Streets.

Section 15.—The said grantee, its successors or assigns, shall charge no more than five cents for single fares between any points within the City of Oakland.

Section 16.—This ordinance shall take effect and be in full force from and after its passage and approval.

In Council, Oakland, Cal., June 5th, 1911.

Passed to print for five days by the following vote:

Ayes: Messrs. Baccus, Bronner, Ellsworth, Everhart, MacGregor, Stachler, Stiefvater, Vose and President Pendleton—9.

Noes: None.

Absent: Cobbledick and Elliot—2.

Oakland, Cal., June 8, 1911.

Attest: FRANK R. THOMPSON,
City Clerk.

By E. F. HOLLAND, Deputy.

ORDER TO SHOW CAUSE.

In the Superior Court of the County of Alameda, State of California.

Order to show cause why order of sale of real estate should not be made.

In the matter of the estate of Robert F. Elder, deceased.

It appearing to the said Court by the petition this day presented and filed by Elma S. Elder, the administratrix of the estate of Robert F. Elder, deceased, praying for an order of sale of real estate, that it is necessary to sell the whole or some portion of the real estate belonging to the estate of said deceased, to pay the debts outstanding against the said deceased, and the debts, expenses and charges of administration:

It is therefore ordered that all persons interested in the estate of said deceased appear before said Superior Court on Thursday, the 6th day of July, A. D. 1911, at 10 o'clock A. M. of said day, at the Courtroom of said Court, Department No. 4, at the Courthouse in the City of Oakland, then and there to show cause why an order should not be granted to the administratrix to sell so much of said real estate as shall be necessary, and that a copy of this order be published four successive weeks in the Oakland Tribune, a newspaper printed and published in said Alameda County.

Dated, June 2, 1911.

EVERETT J. BROWN,
Judge of the Superior Court.

PER 4 CENT

Dividend has been declared by the

Central Savings Bank of Oakland

for the half year ending June 30, 1911, on all savings deposits, free of taxes, payable on and after Saturday, July 1, 1911.

Dividends not called for are added to and bear the same rate of interest as the principal, from July 1, 1911.

CENTRAL SAVINGS BANK OF OAKLAND.

Arthur L. Harris, Cashier.

COURT VACATIONS BEGIN TODAY

Superior Tribunal to Be Run on Part Time Schedule.

Superior Court vacations were inaugurated today and will continue until August 11. The next law and motion day will be August 18, and during the vacation period from two to four judges will be on duty for the transaction of important business. The probate and criminal departments will be conducted as usual. Several judges from other counties will sit in the absence of local judges from their duties, and in conjunction with them while they are present. The following schedule has been arranged for the period:

Present from June 12 to July 3—Judge William S. Wells, Judge George L. Jones of Nevada county, Judge Jas. D. Murphey of Mono county and Judge Frank B. Ogden.

Present from July 3 to July 23—Judge T. William Harris and Judge Everett J. Brown.

Present from July 24 to August 11—Judge John Ellsworth, Judge N. D. Arnot of El Dorado county, Judge Stanley A. Smith of Sierra county and Judge William H. Waste.

Herewith is the schedule of vacations and dates each of the local jurists will be on duty during the period.

Judge John Ellsworth—Vacation, June 12 to July 23; present, July 24 to August 11.

Judge Frank B. Ogden—Vacation, July 3 to August 11; present, June 12 to July 2.

Judge William H. Waste—Vacation, June 12 to July 23; present, July 24 to August 11.

Judge T. William Harris—Vacation, June 12 to July 2, and from July 24 to August 11; present, July 3 to July 23.

Judge Everett J. Brown—Vacation, June 12 to July 2, and from July 24 to August 11; present, July 3 to July 23.

Judge William S. Wells—Vacation, July 23 to August 11; present, June 12 to July 2.

HORSE SHOW IS OPENED IN LONDON

American Animals Make Poor Showing, in First Competition

LONDON, June 12.—The international horse show, the fifth annual event opened at Olympia today in a blaze of color and attractiveness, which easily eclipsed anything previously attempted here. With the coronation season in full swing and the exhibits constituting a record, both in numbers and quality, success is assured.

W. H. Moore and Walter Winans are among the largest exhibitors. The American officers who will compete in the jumping competitions have stalls marked with the shield of the stars and stripes. The total of their horses is small in comparison with the entries of the Russians and Germans.

The program of events is so extended that it will be necessary to hold three sessions daily. The preliminary jumping round for the course and the chargers classes opened this morning, the American officers participating. In the former Lieutenant E. F. Graham of the Tenth Cavalry U. S. A., rode Quandary and Justine. The competition will continue throughout the day. In the chargers' class Lieutenant Gordon Johnstone of Fort Riley rode John Harper, but was early eliminated by the judges. In this event the German cavalry chargers practically swept the board. They took first, third and fourth places, leaving the second to an English horse.

Quandary, the first of the American horses to appear, made a poor showing, exhibiting several faults. In the class for novice pacers over 15 and not exceeding 15.2 hands, J. M. Smith of Boston won first, with Nimble and Alert.

COFFMAN TALKS IN BERKELEY CHURCH

"Christian Education" Was Topic of Sermon Preached Last Nnght.

BERKELEY, June 12. — In a sermon on "Christian Education," preached last evening by W. E. Coffman at the Marin avenue and Stannage street chapel, the newspaper was declared to be the chief educational agency of the people after school days were past.

According to Mr. Coffman the whole modern Sunday school movement owed its inception to an editorial published in a newspaper in Gloucester, England, on November 3, 1783, by Robert Raikes, the owner of the paper, who had three years before as an experiment gathered neglected and degraded children from the streets of the city, and paid a poor woman a shilling a day to teach them their letters and the elements of good manners and good morals and of religion.

Mr. Coffman quoted Charles M. Sheldon, author of "In His Steps," as advocating the control of the newspapers by the church and the publication of a great national daily by Christian men.

FIVE KILLED IN NEW YORK STORM

Property Loss Is $1,000,000 In City and Environs

NEW YORK, June 12. — Five dead, five persons missing and a property loss of nearly $1,000,000 is the result of a two-days' storm, which has raged intermittently in New York and environs. Weather predictions indicate that the storm may continue today.

The lightning played a strange prank at Clasin Point, on the Sound, last night, striking a revolving Ferris wheel. The big wheel, which carried several passengers, was thrown from its axis and stuck fast. The lightning blinded the passengers and there was a panic.

Several women attempted to leap from the wheel, but they were restrained. The passengers were taken down on ladders rigged together.

CLASSIFIED ADVERTISEMENTS IN THE TRIBUNE PAY BIG RETURNS FOR THE MONEY INVESTED.

SEEK CLEMENCY FOR DOOMED MAN

Governor Asked to Save Juan Magana From the Gallows

SACRAMENTO, June 12. — Governor Johnson today heard the application for executive clemency for Juan Magana, convicted and sentenced to be hanged next Friday for murder in Tulare county. Opposition to the petition was conducted by District Attorney Frank Lamberson of Tulare and he was backed by a strong petition signed by more than a hundred business men and others asking the governor not to interrupt the execution.

In behalf of Magana, Arthur Brand, a San Francisco attorney, appeared and there was also a formal application from the Mexican consul at San Francisco. The crime, as shown at the trial of the defendant, was an exceptionally cruel one, Magana killing a merchant with a dagger and after inflicting a number of wounds he almost severed the head from the trunk. The governor did not decide what action he will take, having announced that he would consider the case carefully.

MANY MAKE MERRY AT IDORA PARK

Management Plans Opening of Miniature Panama Canal Next Week

The attractions within Idora park, Oakland's mammoth playground, lured many thousands from the theaters and beaches yesterday afternoon and evening, for the summer gardens were filled with a jolly throng of pleasure-seekers from noon until after midnight. There were attractions galore, from band concerts to balloon ascensions. One could loll on the lawn in the shade of a big palm or, if inclined, could ride the whizzing scenic railway or tear around the race track in a mile-a-minute auto.

One of the chief charms of "the park beautiful" is the music, and Idora has never presented a band so popular with classic and ragtime music lover alike as "Patsie" Conway and the organization now dispensing music from the shell of the open air amphitheatre. Conway's band, according to the "Idoraite" is one in a thousand.

An added attraction to open some time during the week will be an exact reproduction of the Panama canal. The model is eighty-five feet in length and shows in detail every feature of this great engineering feat.

PARDONS MAN WHO PREVENTED BREAK

President Issues Clemency to Lorenso D. Barnes.

WASHINGTON, June 12.—President Taft today granted an unconditional pardon to Lorenso D. Barnes, an inmate of the government hospital for the insane here, who recently prevented a wholesale delivery of insane convicts from the institution by overhearing their plans and notifying the guards.

Barnes was convicted of killing a man who had defamed his wife. While serving a life sentence he became insane but has since regained his reason. Attorney General Wickersham recommended his pardon with the observation that he had "taken the life of one scoundrel, but saved the lives of several government officers."

President Taft denied the application for executive clemency of Clarence Kidwell of Oklahoma, who ambushed and killed the husband of a woman with whom he had questionable relations.

BUSINESS SECTION OF TOWN BURNS

Fortuna, Cal., Is Visited by a Destructive Blaze Today.

EUREKA, Cal., June 12.—The business section of the town of Fortuna, 20 miles south of this city, was practically destroyed by a fire which broke out this morning and was still burning when the latest report from there was received.

Telegraphic communication with the place is interrupted. It is stated that the Star hotel, the Bank of Fortuna, the offices of the Western States Gas & Electric Company and several other buildings have been consumed.

OAKLAND GIRL STAR IN COLLEGE DRAMA

CORVALLIS, Ore., June 12.—The star of last night's performance of "Barbara Frietchie," presented by the senior class of the Oregon Agricultural College here, was Miss Ramona Kane of Oakland, Cal. She duplicated the success which she so recently made as "The College Widow." Miss Kane's portrayal of the spirited Southern girl was extremely pleasing. E. J. Atchison of Portland was the leading man.

Miss Kane has been active this year in all student activities at the agricultural college, but her greatest claim to college distinction is based on her work in the theatricals in which line she possesses great talent. Miss Kane will return to her home in Oakland followhig her graduation here this week.

OAKLAND COUPLE DENIES ENGAGEMENT

Denial by the parties most intimately concerned was made today of the reported engagement of Miss Belle Cleary to J. F. McNutt, both of this city. Following the assertion Saturday night of Miss Cleary, who resides at the Madison Park apartments, that the report was true and that the wedding would take place June 15, she today emphasized that the whole affair had been conducted as a joke. Equal denial was made by the other party to the reported engagement.

OATS IS LEADER IN WHEAT PIT

Excited Buying Controls Action of Other Grains.

CHICAGO, June 12.—Excited buying of oats today ran up the price of that cereal and largely controlled the action of other grains. The offerings of oats were unusually small at the outset. To such an extent was this the case that shorts became alarmed and in an effort to cover developed a general flurry which took the market to a higher level in double quick time. The opening figure were ⅛ off to ½ up. July started at 87⅞ to 88⅛, an advance of ¼ to ½, and rose to 88⅝.

Cool weather and rains, together with bearish cables, made wheat weak at first, but the bulge in the oats market turned sentiment somewhat the other way. World's shipments also proved less than expected. Initial prices were ½ lower to ¼ up. July opened at 88⅛ to 88¾ and rose to 88⅞.

The The close was nervous with July at 86⅝@86½, a net loss of 2½@2¼.

Corn was swayed chiefly through sympathy with oats. Trade was not heavy. July started ⅛ off to ¼ up at 54⅝ to 55 and rose to 55¼.

Provisions eased a trifle with hogs. First sales were a shade to 5c lower with September delivery at $14.02½ for pork; $8.80 for lard and $8.15 for ribs.

Later quite a bit of purchasing done on orders from the southwest, twisted quotations still higher, but the market then slipped down with wheat. The close was unsettled at 54⅝ for July, a net loss of ⅛.

Chicago close:

Wheat—July, 86⅝@86½; September, 86⅝; December, 88⅝@88⅞.

Corn—July, 54⅝; September, 56⅛; December, 55⅛.

Oats—July 88⅛; September, 89@89⅛; December, 40⅛.

Pork—July, $15.40; September, $15.15.

Lard—July, $8.22½@8.25; September, $8.35@8.37½.

Ribs—July, $8.25@8.27½; September, $8.22½.

Rye, No. 2, 92.

Barley—65@96.

Timothy—$8.00@$11.00.

Clover—$8.00@14.00.

CHICAGO, June 12. — Dennis says: Weakness in Liverpool with our weakness and France reselling Australian cargoes. Weather map favorable. Some rallies in wheat probably any time but without change in conditions likely to prove temporary.

Corn and Oats—Prefer long side on breaks.

Provisions—Advise sales strong days.

CHICAGO, June 12. — Bartlett Frazier & Company, says:

We advise caution in selling on sharp declines, but as long as spring wheat conditions continue as at present, we fell that the market should be sold on any good rally, as it seems to us finally prices must seek an export level.

We believe the corn market has been over-bulled; that fear has run away with reason, and that no damage of moment has taken place to the growing crop.

CHICAGO, June 12. — Car lots:

Wheat	19	9	20	12
Corn	421	176	428	181
Oats	179	92	179	121

CHICAGO, June 12. — Shearson Hammill & Co. say:

The bearish element in the wheat market will no doubt be encouraged by the break and increase their short lines.

LIVERPOOL, June 12. — Broomhall says: Wheat opened weak in sympathy with the decline in America Saturday. Following the opening shorts covered on the lighter world's shipments than expected and the decline for a time was checked.

Later, however, further realizing developed and the market further declined 1-4d. from the opening.

Russian weather and crop news continues favorable as the general European crop advices and France is offering to resell nearby Australian cargoes at a decline.

There is a very small inquiry for all positions and all nearby stuff is rather therefore pressed for sale. At 1:30 p. m. the market was weak and 7-8 to 1d lower.

Corn — Opened 1-4d. lower and further declined 1-4 on lower American cables and heavy shipments from Russia and Danube.

LIVERPOOL, June 12. — Opening — Wheat, 5-8 to 3-4d lower.

Corn—Easy; 1-4d lower.

Wheat—1:30 p. m., 7-8d to 1d. lower.

Corn—Weak, ½d lower.

Prices—July wheat 6s 9 1-4d; off 7-8d.

October—6s 7 3-4d; off 1d.

DYNAMITER PICARD RETAINS COUNSEL

Charles H. Picard, charged with having placed explosives in his home to blow up his former wife, Mrs. Rosalie Longstreet, has retained E. E. Keyes of the legal firm of Keyes & Martin of Berkeley, to defend him in the court proceedings. The preliminary examination was set in the local police court for this morning, but on the request of counsel, Judge Mortimer Smith continued the case until next Thursday morning for examination. The charge is a felony and as Picard has not raised a sufficient bond he is being held in the city prison.

STEAM PIPE BURSTS BADLY BURNING MAN

A steam pipe burst while Harry C. Shermantine, a fitter residing at 951 Webber street, was repairing it yesterday in a building at First and Market streets and he was severely burned about the head, arms and shoulders. He was treated at the Receiving hospital and later removed to his home.

Shermantine had finished the task of reducing an 8-inch steam line to four inches, but when he turned on the valve the pipe exploded. The injured man is employed by the Oakland Gas, Light and Heat Company.

ROCKEFELLER TO TAKE TRIP.

TARRYTOWN, N. Y., June 12.—John D. Rockefeller bade good-by to the members of the First Baptist Church after the services yesterday morning, saying that he and Mrs. Rockefeller expected to depart for Cleveland this week. Rockefeller brought a large party down from Pocantico Hills in his big touring car.

LIVE STOCK MARKET

CHICAGO, June 12.—Cattle—Receipts, estimated at 23,000; market steady; beeves, $5.15@6.50; Texas steers, $4.50@5.75; Western steers, $4.75@5.70; stockers and feeders, $3.85@5.65; cows and heifers, $2.40@5.65; calves, $5@8.25.

Hogs—Receipts estimated at 42,000; market steady to 5c lower; light, $6@6.32½; mixed, $5.95@6.35; heavy, $5.85@6.32½; rough, $5.85@6; good to choice heavy, $6@6.32½; pigs, $5.65@6.20; bulk of sales, $6.20@6.35.

Sheep—Receipts estimated at 23,000; market weak; native, $2.75@4.50; Western, $3@4.50; yearlings, $4.35@5.20; native lambs, $4.25@6.50; Western, $4.25@6.75.

CHICAGO, June 12. — Hogs, 42,000; cattle, 28,000; sheep, 23,000. Omaha — Hogs, 6000; cattle, 3000; sheep, 2400. Kansas City—Hogs, 14,000; cattle, 13,000; sheep, 8000.

Left over, 1800. Prospects 5c lower than Saturday's average.

Range—$5.85 to $6.30.

Cattle, steady.

Sheep, weak.

WEATHER REPORT.

Canadian Northwest, 54 to 66; partly cloudy.

Edmonton, .04.

Northwest, 52 to 60; mostly clear.

Moorhead, .14; St. Paul, .64; Duluth, .20; La Crosse, .04.

West, 50 to 66; partly cloudy.

Charles City, .08; Dubuque, .18; Davenport, .02; Chicago, .14; Peoria, raining trace.

Southwest, 62 to 76; clear.

Ohio Valley, 64 to 72; partly cloudy.

Indiapolis, .04.

Sunday's map shows precipitation general but light over North Dakota and Northern Minnesota, also light in parts of South Dakota. Also strip covering all except southeast Missouri and extending northeastward, covering southeast Iowa and Wisconsin and northeastern and northwestern Illinois. Temperatures were generally cooler.

MARKET STRONG ON ITS OPENING

Active Issues Score Fractional Gains in Early Deals.

NEW YORK, June 12.—Strength and activity characterized the opening of the stock market today. Almost all of the active issues scored good fractional gains. United States Steel was in good demand and opened ¾ above Saturday's close. Great Northern preferred, Erie first preferred and Westinghouse Electric also gained ¾, Lehigh Valley ⅝ and St. Paul and Southern Railway ½.

After displaying pronounced strength during the early part of the day the stock market weakened and the gains which had been made by virtually all of the active list were quickly lost. The demand tell off largely when orders which had accumulated over the end of the week had been executed and bear traders sold stocks freely. United States Steel gave way under the attack and the remainder of the list followed it, the depression being especially pronounced in the case of a number of southern stocks, which were affected by reports of continued dry weather in the cotton belt. Declines from the best prices of the morning reached a point in many instances. Uncertainties as to dividends resulted in further weakness in Denver and Rio Grande issues. Union Pacific sold a point under Saturday's closing, St. Louis and Southwestern 1½, Missouri Pacific 1⅝ and Denver and Rio Grande common and preferred and Third Avenue 1¾.

Stocks did not derive much encouragement from the sharp decline in wheat and railroad shares ruled close to their earlier low points. Denver and Rio Grande preferred was down 3¼. Copper stocks were strong on the rise in the price of the metal. Utah Copper gained 1 and Tennessee Copper ⅜.

Some new high prices for the movement were made before profit-taking took off the edge of the business. Reading, Lehigh Valley and Kansas Citly Southern advanced 1 to 1¼. Trading became dull when the list began to sell of.

The market closed firm. Metal stocks were in demand, principally the copper issues. Amalgamated Copper, American Smelting and Anaconda, National Lead and Southern Railway advanced a point. Business increased largely on the rise.

Bonds were irregular.

SAN FRANCISCO STOCK EXCHANGE—OIL

Morning Session, Monday, June 12.
CLOSING QUOTATIONS.

	Bid.	Ask.		Bid.	Ask.
Asso Oil St.	51.00	51.75	New Pen Pet	54	..
Bay City	70	85	Occidental	15	..
Brookshire	1.15	1.20	Pac Sts Pet.	..	28
Caribou	1.05	1.10	Palmer	1.32	1.35
Claremont	1.10	1.20	Palmer Union	46	49
Coal Mchwk.	..	1.00	Peerless	4.50	..
Coal Natnl.	22	28	Piedmont	..	10
Con Midway.	12	13	Premier	..	60
De Luxe	1.12	..	Producers	2.50	3.00
Dominion	..	1.00	Republic	45	47
Empire	1.50	1.55	Section 25	27.50	..
Enos	..	78	Silver Tip	1.05	1.10
Maricop Nat.	..	21	S W & B	20	..
Maricopa 36.	1.75	1.80	Sterling	1.50	..
Mascot	..	2.00	Superior	21	..
Mecca	..	2.00	Turner	..	1.25
McKittrick	12	..	United Oil	..	1.05
Mte Cristo	2.05	2.25			

SALES.

500 Coal Central. 22½| 110Palmer 1.35

AFTERNOON SALES, JUNE 12.

200 Palmer Union ..... .47

LOS ANGELES OIL EXCHANGE.

CLOSING QUOTATIONS.

	Bid.	Ask.		Bid.	Ask.
Amal.	..	56	Mex. P. Lt.	37	37½
Am. Crude	..	63	New Penna.	55	..
Am. Pet. C.	40	41	Olinda L.	.47	40
Ass. Oil	51.50	51.75	Palmer	1.31	136.40
Brookshire	..	2.10	Perseus	..	80.40
Cal. Mid.	49.30	..	Pinal	..	10
Central	1.97	..	Traders	70	
Columbia	1.09	1.20	Union	102.30	102.60
Continental	..	35	Union Pr	101.70	102.10
Enos	52		Un. Pet.	102	
Fruhlid	..	35	West. Union	109.40	112
Fullerton	..	55	Oleum Dev.	7½	7¾
Globe	..	10	Con. Mid.	12⅞	13
Mex. Pet. pf	69	70	Unied	..	94

SUMMARY OF THE MARKETS

NEW YORK, June 12. — American stocks in London quiet and steady.

Subway report today believed to recommend compromise between Interboro and Brooklyn Rapid Transit.

Senate votes today on direct nominations.

Reciprocty agreement next in line in Senate. Root amendment likely to be dropped.

Strike in Southampton still prevents sailing of trans-Atlantic liners.

Sugar investigation begins today.

Trade of United States with non-contiguous territories for fiscal year will exceed $200,000,000, or more than double what it was in 1904.

Unfilled steel tonnage showing decrease of only 105,117 tons, much more favorable than Wall street expected.

Philadelphia street car men may strike to aid Baldwin locomotive employes.

Albany leaders how hope to adjourn legislature by June 30.

Revolutionary junta in New Orleans working for general revolt throughout Central America.

Westinghouse Electric and Manufacturing annual report shows heavy earnings and for first time makes definite announcement of former larger losses now written off.

Twelve active industrial stocks advanced 33c.

Twenty active railroad stocks advanced 13c.

COTTON MARKET

NEW YORK, June 12.—Spot cotton closed quiet, middling ups, $15.90; do gulf, 16 1-5. Sales, 200 bales.

NEW YORK, June 12. — Liverpool cables due unchanged on July; 2 lower on August; unchanged on October, and 3 points high on January. The market opened irregular at 2 points advance to 1 point decline on near and ½ to 1½ point higher on late months.

At 12:15 p. m. the market was idle at a net decline of ½ to 1½ points.

Spot cotton dull, three points up, 8.34d. Sales 4000 bales including 3000 bales of American.

Following were the closing quotations:

Option.	Open.	High.	Low.	Close.
January	13.71	13.77	13.64	13.71@13.72
March	13.72	13.81	13.69	13.75@13.76
May	13.85	13.85	13.77	13.80@13.82
June	..	..	..	15.59@15.61
July	15.71	15.76	15.68	15.73@15.74
August	15.18	15.24	15.16	15.17@15.19
September	13.97	14.04	13.94	14.01@14.03
October	13.65	13.79	13.64	13.72@13.73
November	13.68	13.70	13.67	13.71@13.73
December	13.67	13.77	13.64	13.72@13.73

Market steady. Spots unchanged. Middling uplands, 15.90c.

BUTTER, EGGS, CHEESE

SAN FRANCISCO, June 12.—Butter—Fancy creamery, 21c; seconds, 20½c; fancy dairy, 20c.

Eggs—Store, 19½c; fancy ranch, 21c.

Cheese—New, 11@11½c; Young Americas, 12½@13½c.

CHICAGO, June 12.—Butter—Steady; creameries, 17@21c; dairies, 15½@19c.

Eggs—Steady; receipts, 19,932 cases; at mark, cases included, 11@11½c; firsts, 13c; prime firsts, 14c.

Cheese—Steady; daisies, 11¼@11½c; twins, 10¾c; Young Americas, 11¼@11½c; long horns, 11¼@11½c.

ELGIN, Ill., June 12.—Butter—Firm; 22c. Output, 1,123,000 pounds.

NEW YORK, June 12.—Butter—Firm; creamery specials, 23½c; extras, 22½c; firsts, 20½@21½c; state dairy, finest, 22c; good to prime, 20@21c; common to fair, 17@19c; factory, current make, firsts, 17½c; seconds, 16½@17c.

Cheese—Firm; new state, whole milk, specials, 11¼c; do small, colored, average fancy, 11c; daisies, best, 11¾c; old state, whole milk, fancy colored, 13@13½c; do white, 12@13c.

Eggs—Steady; fresh gathered extras, 18@20c; extra firsts, 16@17c; firsts, 14½@15c; state, Pennsylvania and nearby hennery, white, 21@24c; do gathered, white, 18@22c; do hennery, brown, 20@21c; western gathered, white, 17@49c.

COPPER MARKET

NEW YORK, June 12.—Copper firm; spot and September 11.80@12.10c.

Lead—Dull; 4.40@4.50c. New York.

Bar silver, 53½c.

DAILY MOVEMENT OF PRODUCE.

Articles—	Receipts.	Shipments.
Flour, barrels	13,100	11,000
Wheat, bushels	32,400	10,100
Corn, bushels	673,800	408,000
Oats, bushels	343,300	307,400
Rye, bushels	2,000	.....
Barley, bushels	18,000	11,400

NEW YORK STOCK LIST

The following quotations of prices of stocks in the New York Stock Exchange are from J. C. Wilson, member of the New York Stock Exchange, with offices in the Mills building, Montgomery and Bush streets, San Francisco:

Sales.	Stocks.	High.	Low.	Bid.	Ask.
.....	Am Agriculture	..	..	58	58¾
.....	Do pfd	..	..	103	..
.....	Allis-Chalmers	..	..	8½	9
100	Do pfd	..	..	81½	82½
29200	Amalg Copper	69⅝	68¼	69¼	69¾
7500	Am Beet Sugar	56⅝	55⅝	55½	55¾
.....	Do pfd	..	..	99	101
800	Am Can Co	11⅝	11½	11¼	11¾
800	Do pfd	87⅝	87	87⅛	87½
300	Am Car & F. Co.	56¾	56½	56½	57
100	Do pfd	118	118	117	118
200	Am Cotton Oil	53¾	53¾	53¾	54½
.....	Do pfd	..	..	100	102
.....	Am Hide & L.	..	..	4½	4½
.....	Do pfd	..	..	24⅛	24½
100	Am Ice Securities	20	20	20½	21¼
100	Am Linseed ?	11¾	11¾	11	12
.....	Do pfd	..	..	31½	32½
200	Am Locomotive	..	..	41¾	42¼
.....	Do pfd	..	..	109	111
20000	Am Smel & R C.	82⅝	81⅝	82⅜	82½
200	Do pfd	106⅝	106⅝	106½	106¾
.....	Am Sugar	..	..	120½	121
.....	Do pfd	..	..	117	110½
300	Am Steel Found.	42½	42	42	42⅛
2400	Am Tel & T Co.	152⅝	151½	151¾	152
300	Am Tob pfd	95¾	95½	95	95¾
.....	Am Woolen	..	..	33	34
.....	Do pfd	95¼	94⅞	95	95¼
1100	Anaconda	40¾	40	40½	40¾
500	Atlantic C Line.	130½	130	130	131
9400	A T & Santa Fe.	115⅞	115	115⅝	115½
200	Do pfd	105½	105⅜	105	105½
.....	Bethlehem Steel	..	..	32¼	33
.....	Do pfd	..	..	62	63½
900	Balt & Ohio	108	107⅞	107⅞	107⅞
.....	Do pfd	..	..	89	89½
1900	B R T	81⅝	81⅛	81¼	81¾
4400	Canadian Pacific.	242¼	241¼	242⅛	242½
1700	C & O	84½	83¾	83⅞	84
.....	C & A	..	..	28	29
.....	Do pfd	..	..	..	65
4400	C & G W	24	23½	23⅞	24
800	Do pfd	46	45¾	45¾	46
1100	C & N W	150½	149½	149	150
.....	Do pfd	..	..	199	210
20000	SC M & St P	130	128⅝	129	129¼
100	Do pfd	..	..	154	155
900	Central Leather	32	31⅞	32	32⅛
.....	Do pfd	..	..	101½	102¼
.....	Central of N J	..	..	280	290
100	C C C & St L	60¾	60¾	60	64
.....	Do pfd	..	..	96½	100
400	Colo Fuel & I	35¼	34¾	35	35¼
.....	Do pfd	..	..	110	125
.....	Colo Southern	..	..	66	..
100	Do 1st pfd	80½	80½	80½	81
.....	Do 2d pfd	..	..	75	80
.....	Con Gas	147¼	147	147	147½
700	Corn Products	15⅛	14⅞	14⅞	15
.....	Do pfd	83	83	82½	84
400	Del & Hudson	..	..	173	174
.....	D L & W	..	..	505	505
4100	D & R G	30¾	28⅝	29½	30
2400	Do pfd	65⅞	62	62¼	62¾
.....	Distill Securities	..	..	37	37½
.....	Duluth S S & A	..	..	14	15
.....	Do pfd	..	..	25	28
200	Enamel & S	17½	17½	..	..
23300	Erie	37½	36⅝	37⅛	37¼
4900	Do 1st pfd	59	57⅞	57¾	58
2000	Do 2d pfd	47½	46¼	46¾	47⅛
1000	General Electric	164⅛	164	164	164¾
100	Gt Northern Ore	62½	62½	62½	63
8700	Gt Northern pfd.	139⅞	139	139½	139¾
100	Illinois Central	..	..	141¼	142
1200	Interboro-Met	19¼	19	19	19⅛
500	Do pfd	52½	52¼	52⅛	52¼
700	Internat Harv	124¼	124	123¾	124
200	Do pfd	124	124	123½	125
.....	Internat Paper	..	..	11	11½
.....	Do pfd	50	50	49	49½
500	Internat Pump	42⅛	41¾	41¾	42
300	Do pfd	90½	90	90⅝	90⅝
200	Iowa Central	..	..	18	18¾
200	Do pfd	36¼	36	35¾	36½
5200	K C Southern	36⅝	35¾	36⅝	36⅞
400	Do pfd	69¼	69⅛	65	65½
1300	L & N	152½	151	151¾	152⅝
.....	Mackay	91	91	90	91¼
.....	Do pfd	74½	74½	74	74½
200	Mexican Central	30¼	30¼	30½	30¾
200	Minn & St L	..	..	30	33
.....	Do 1st pfd	..	..	45	47
500	M StP & S S M.	138⅝	137¾	138	138½
100	Do pfd	..	..	152	153
3600	M K & Texas	37½	36½	36½	36¾
300	Do pfd	69	68	67	68¼
8100	Missouri Pacific	51½	49¾	50¼	50½
800	National Lead	57	56¼	56½	57
.....	Do pfd	..	..	107	110
200	National Biscuit.	135	135	135	136½
.....	Do pfd	..	..	127½	128½
200	Nevada Con	20	19½	19⅞	20
1000	N Y Central	110¼	110	110¼	110½
.....	N Y O & St L	..	..	39	30
.....	Do 1st pfd	..	..	102	107
.....	Do 2d pfd	..	..	84	90
.....	N Y N H & H.	148	148	145½	147½
3800	N Y Ont & W	44⅞	44⅜	44¾	44⅞
1100	Norfolk & West.	108¼	107¾	107¾	108
.....	Do pfd	..	..	90	93
.....	North American	75½	75½	75½	76
9900	Northern Pacific.	137⅝	136⅝	136½	136¾
.....	Omaha	144	143	142	144
.....	Do pfd	..	..	145	146
.....	Pacific Mail	..	..	25	26¼
100	Pacific Tel & T.	51	51	50¾	50⅞
7700	Penn R R Co	125¼	124⅞	124¾	124⅞
100	Peoples Gas	106⅝	106⅝	106⅝	106⅝
100	Pittsburg Coal	21¾	21¾	21¾	22
100	Do pfd	85⅝	85⅝	85⅝	85⅞
400	Pressed Steel Car	36⅝	36⅝	36½	36⅝
100	Do pfd	101	101	100⅞	101
1400	Ry Steel Spg Co.	37¾	37⅜	37½	37¾
.....	Do pfd	..	..	101¼	102¾
71800	Reading	161¼	159¾	159⅞	160
.....	Do 1st pfd	..	..	89	89¾
200	Do 2d pfd	97	96¾	96	96
500	Republic S & I	30¼	30	30¼	31
.....	Do pfd	..	..	95½	96
10500	Rock Island Co.	34	33⅝	33⅝	33¾
700	Do pfd	66¾	66¼	66	66½
.....	Sears Roebuck	..	..	142	145
.....	Do pfd	..	..	120	121½
100	Sloss S S & I Co.	50	50	48⅞	51
.....	StL & SF 1 pfd.	..	..	67	68
300	Do 2d pfd	47	46½	47	47⅛
100	St L & S W	31½	31½	32	33
.....	Do pfd	..	..	69	70
8200	Southern Pacific	121¼	120½	121	121⅛
18900	Southern Ry	32⅛	31⅞	32⅛	32¼
3200	Do pfd	72⅝	72	72	72½
14400	Tenn Copper	43⅞	42½	43¼	43⅜
1600	Texas Pacific	29⅞	29½	29½	29¾
4800	Third Avenue	12	10	10½	10¾
900	Tol St L & W	23	22⅝	22½	22¾
700	Do pfd	51¼	50¾	50½	51¼
.....	Twin City R T	..	..	108	109
.....	Union Bag & P	..	..	7	7¾
.....	Do pfd	..	..	59	59¼
31100	Union Pacific	187⅝	186¼	186¼	186⅝
.....	Do pfd	..	..	94¼	94¾
300	Un R R of S F.	41¾	41	40¾	41¼
100	Do pfd	71	71	70½	71¼
.....	U S Cast Iron P.	..	..	16½	17⅞
.....	Do pfd	..	..	57½	59½
500	U S Realty	77¼	77¼	77	77½
.....	U S Rubber	..	..	40½	41
100	Do 1st pfd	113⅞	113⅞	113½	114
.....	Do 2d pfd	..	..	76	77
84300	U S Steel Cor.	78½	77⅝	77⅞	78
400	Do pfd	118½	118⅛	118¼	118½
17500	Utah Copper	49¾	48¼	49⅝	49¾
2400	Va-Car Chem Co.	60½	59¾	59¾	60⅛
.....	Do pfd	..	..	124	125
1200	Wabash	17⅝	17⅛	17

Oakland Tribune

Member American Newspaper Publishers' Association.
Exclusive Complete Associated Press Service for Greater Oakland.

M. C. CHAPMAN, President and General Manager.
JOHN F. CONNERS, Vice-President, Asst. General Manager and Managing Editor.
B. A. FORSTERER, Secretary and Treasurer.
J. CLEM ARNOLD, Advertising Manager.
ALEX DOIG, Supt. Mechanical Departments.

Every evening and morning, Morning TRIBUNE (six days a week), 50c per month.
Evening TRIBUNE and Sunday TRIBUNE, 65c a month by carrier. One year, $7.80. Single copy, 5c.

Entered at Oakland Postoffice as second class matter.
Sample copies free on application.
Publication Office, TRIBUNE building, corner of Eighth and Franklin street. Telephone Oakland 528.
Home Phones — Advertising Department, A-2151; Subscription Department, A-2153; Editorial Department, A-2157; City Editor, A-2155.

BROADWAY BRANCH
Removed to
1114 BROADWAY.
Near Thirteenth Street.
Phone Oakland 528.

San Francisco Office, 714 Market St., opposite Call; phone Kearny 5810.
Berkeley Office, 2185 Shattuck ave.; phone Berkeley 180.
Alameda Office, Schneider's Stationery Store, corner Park street and Santa Clara avenue; phone Alameda 569.
Fruitvale Office, Dawson's Drug Store, Fruitvale avenue and East Fourteenth street; phone Merritt 77.
Melrose Branch Office, Eagle Drug Store, corner Forty-seventh avenue and East Fourteenth street; phone Merritt 58.
Fitchburg Branch—Callen's Drug Store, East Fourteenth and George streets; phone Merritt 509.
Elmhurst Branch, E. W. Eckhardt, druggist, East Fourteenth street and Bay View avenue; phone Elmhurst 74.
Richmond Branch, Edwin Pascoe, 921 McDonald ave.; Phone Richmond 2531.
San Jose Agency, 26 North Second street; phone Main 1478.
Manager Foreign Advertising, Williams & Lawrence, New York—Brunswick building, Fifth avenue and Twenty-sixth street; Chicago — Marquette building, Will T. Cramer, representative.
A file of THE TRIBUNE can be secured at the office of Messrs. E. and J. Hardy & Co., 30-31-32 Fleet street, London. News, subscriptions and advertisements received here.

TO SUBSCRIBERS.
Subscribers failing to receive their paper within a reasonable hour after publication will please report the same to THE TRIBUNE Office by telephone, and a special messenger will be dispatched with a copy of THE TRIBUNE at once.
Manuscripts or photographs submitted to the editorial department for consideration must have stamps enclosed to ensure the return of same if not accepted.

MORNING TRIBUNE.
Entered as second class matter February 21, 1905, at the Postoffice at Oakland, Cal., under act of Congress March 3, 1879.

LOST AND FOUND

AA—A MASONIC pin, on south side of E. 14th st., bet. 85th ave. and Melrose. Good cash reward if returned to 1224 10th st., Oakland; phone Oakland 6969.

FOUND—Sorrel mare; star in face, also strap round neck; came to my place about one month ago; can have same by calling and paying pasture bill. Call at H. Boegar, 13th ave. quarry.

FOUND—A watch; owner can have by calling at office and identifying same. Kahn Bros., 12th and Washington.

FULL-GROWN male Scotch collie; two licenses on collar. 136 Randwick ave.; phone Piedmont 1663; reward.

LOST—Lady's Waltham gold watch and pin; initials "H. C. S."; valued as keepsake. 964 7th ave., East Oakland; liberal reward.

LOST—Saturday evening, on 12th st., silver purse with coin. Reward at 113 Chase st., Oakland.

LAMP for tail light automobile. Geo. E. Baldwin, 817 56th st.; Piedmont 4153.

MASSAGE

ALCOHOL, tub, steam, medicated baths, massage; Swedish method. Room 5, 920 Broadway.

ALCOHOL massage. Room 2, Brunswick Hotel, cor. 9th-Washington; Miss Herman.

AA — MISS BELL LESLIE, massage. 512½ 8th st., room 7, Hotel Avery.

ALCOHOL massage. Room 12½, The Portland, 462 9th st.; Miss Elliot.

AA—VAPOR and tub baths, salt glow; new method. 7 Telegraph ave.

ALCOHOL treatments given by German lady. 472 8th st., room 4.

AA—MISS GONZALES—Hot tub baths and massage. 415 15th st.

FLORENCE CUMMINGS—Cabinet baths, alcohol massage. 469½ 9th st., room 18.

FRANKIE WILLIAMS, 140 Turk st., Apt. 2, S. F.—Magnetic massage.

GERALDINE THORNE, massage. 1241 Broadway, room 1.

HAVE returned to 906 Washington, room 15—Hygienic massage parlors.

HOT salt water baths and massage; private; no sign. 419 15th st.

LONDON — Magnetic and manicuring. 1154 Market st., Apt. 10, S. F.

MISS HELEN DORSEY, manicuring and massage. 953½ Washington st., room 11.

MISS EMERSON—Alcohol and magnetic treatment. 416 8th st., room 1.

MABEL CLIFFORD, massage. 818 Broadway, cor. 6th, suite 17.

NEW vibratory massage parlors. 469½ 9th st., Lloyd House, room 16.

VIBRATORY massage. 10 Turk st., room 2, near Market st., San Francisco.

MULTIGRAPHING

Multigraphing
Stenography
INSURANCE LOANS NOTARY
Helen L. Kelly
Effie S. Vance
525-526 First National Bank Bldg.
Telephone Oakland 7502.

PATENT ATTORNEYS

DEWEY, STRONG & CO., patent attorneys; founded 1860; U. S. and foreign patents; inventors' guide; 100 mechanical movements free. 1105 Merchants' Exchange Bldg., San Francisco.

H. C. SCHROEDER, Patent Attorney—U. S. and foreign patents. Metropolis National Bank Bldg., San Francisco; First National Bank Bldg., Oakland.

EMPLOYMENT OFFICES

AN oldest Japanese employment office, 311 7th st.; Oakland 5522, Home A-3522.

JAPANESE employment and house-cleaning office. S. A. M. Co., 319 7th st.; phones Oakland 3916, A 4708.

JAPANESE employment and house-cleaning office. 319 7th; phone Oakland 3916.

DAY AND CONTRACT WORK

CARPENTER work, new or repairing of all kinds; reasonable. 4371 Howe st.

HOUSE CLEANING.

JAPANESE house-cleaning, washing and gardening. 910 Telegraph; Oakland 5371.

MEETING NOTICES

Suits Pressed, 75c
NO-D-LAY. 412 15TH ST.; OAK. 4152.

PERSONALS

A merchant would not think a woman very wise if she purchased a yard less silk for a gown than she needed—even if it were very fine silk. Nor is the merchant wise to purchase a column less advertising space than he needs, even if it is very fine advertising space—and costly.

ANY poor girl, in need of a friend, a home or advice, is invited to call or write the matron of The Salvation Army Home, Beulah Heights, Cal.; phone Merritt 3827.

A—KOTTER materializing, physical manifestations, 8 p. m. Sunday. 477 10th.

COMFORTABLE home for old people and invalids; chronic cases taken; by week or month. 171 E. 14th.

GAS Consumers' Association reduces your bill 15% to 30%. 358 12th st.

LADIES' and children's massage and baths; fomentations, salt glow, shampoo, facial and scalp massage; special rates for limited time. Phone Mrs. Clara I. Remer after 6 p. m., Merritt 2027.

L. S. CLARK, Attorney-at-Law, 851 Jackson st.—Consultation free; open evenings.

MME. DE SALONIKA, clairvoyant, card reader; 25c, 50c. 817 Clay, bet. 5th and 6th.

MME. STANLEY, palmist-clairvoyant, reliable advice. 72 San Pablo, cor. 16th.

50c Plain skirts cleaned and pressed; monthly contracts, $1.50. Golden Gate Cleaning Works, 1919 Filbert; phone Oakland 1397.

HELP WANTED—MALE

AUTOMOBILE driving and repairing. Motor Engineering Schools, 57th and Adeline sts., Oakland.

EXPERIENCED household goods and crockery salesman. Jensen's, 909 Washington st.

COOK and general housework, small family; Chinese or Japanese; good references required. Apply forenpons only, 758 10th st.

MEN and women wanted to feed Manhattan Stock Poultry Food, Red Ball brand.

POSITIVELY no expense to learn trade and no apprentice or helpers' work required; actual work on contract jobs; electricity, automobiles, plumbing, bricklaying; 300 students last year. Write to United Trade School Contracting Co., Los Angeles.

PHYSICIAN wanted; easy position for elderly physician now out of practice, who is registered in California. Address Box 8395, Tribune.

SALESMEN wanted: a splendid opportunity selling our fine line of nursery stock; big demand for peaches, cherries, apples, Franquette walnuts, etc.; now's the time to start. Salem Nursery Co., Salem, Ore.

WANTED—An ambitious young man of personality and address who believes in himself and his ability to get there; one who has a native desire to learn the real estate business and is willing to begin at the bottom on a moderate salary, even at a present sacrifice, knowing that, when he has mastered the business, he can name his own salary; a man of salesmanship ability who can use his head and do things without being told; one who has read Hubbard's "Message to Garcia" and believes in it; previous experience not necessary, but successful salesmanship in other lines a good reference; to the right young man a prominent Oakland real estate firm can offer the opportunity. Apply in own handwriting to Box 8375 Tribune.

WANTED—Men everywhere in Alameda county to explain our popular plan of 5 and 10-acre irrigated alfalfa farms; the easiest thing you ever did; any intelligent man can earn $50 to $100 per week; apply Monday, Tuesday, Thursday and Friday. See L. M. Mathews, sales manager, land department, Mutual Realty Co., 475 11th st.

WANTED—Young man, age 18-20 years, for collector, also to make himself useful around store; must have wheel, motorcycle preferred; give reference and salary expected. Box 1197, Tribune.

WANTED—A boy 15 or 16. Apply Goldberg-Bowen, 13th and Clay.

WANTED—A boy. 111 Washington, room 214.

HELP WANTED—FEMALE

AA—MAN and wife for country, $75; cooks, waitresses, practical nurses, girls for general housework. Woman's Employment Agency, 1256 Broadway; phone Oakland 3359, Home A 4959.

AT Success Employment Office, cooks, waitresses, chambermaids and general help secure the best wages and positions. 1256 Broadway; phones Home A-3613, Bell, Oakland 737.

A NEAT, reliable young girl who desires a good home wanted for light housework and tend baby; reference required. 105 E. 12th st.

A GOOD girl wanted for housework; small family. Piedmont 1098.

COMPETENT help wanted. Mrs. Nelson's Employment Agency, 1256 Broadway; phones Oakland 1945, A 5064.

CAPABLE girl for general housework; small family. Call bet. 10 and 12, 1668 10th st; Oakland 2108.

EXPERIENCED delicatessen cook. Apply California Creamery Co., 905 Washington st.

GIRL to assist in housework and two children; small family. 128 E. 11th st.

GIRL for general housework; no washing. Apply 1856 West st., Oakland, Cal.

GIRL wanted to help in care of baby. Box 8379, Tribune.

Hop Pickers
Wanted Next September
REGISTER NOW AND APPLY FOR PARTICULARS.
PLEASANTON HOP CO.,
PLEASANTON, CAL.

HOME Employment Office, 9th and Clay; phones Oakland 4468, A 4469—Private reception room for ladies, waiting-reading room for women and men; all kinds of help furnished at short notice.

HOURS 8-4; general housework, washing; two adults, baby; $20 per month, sleep home. 4209 Carrington st., Fruitvale, Steinway tract.

LADIES, learn hairdressing at California School of Hairdressing and Beauty Culture; diplomas and formulas given; individual instruction. 967½ Market st., bet. 5th and 6th, San Francisco.

LADIES to do fancy work at home, all or spare time; good pay; experience unnecessary. Room 1, 572 W. 12th.

LADY to manage office, control territory; good opening. Call tomorrow, Glen, 257A 12th st.

PLEASANT girl wanted for general housework; German preferred. Phone Oakland 8105, mornings.

HELP WANTED—FEMALE (Continued)

THOROUGHLY experienced, first-class bookkeeper is wanted by large Oakland retail establishment; state experience, salary expected and former employer in first letter. Box 4496, Tribune.

WANTED—Good girl for general housework. Apply mornings, 736 55th st.

SITUATIONS WANTED—MALE

A YOUNG man, speaking German and English well, wants work; living with parents. Phone Oakland 2451.

A JAPANESE boy wants position at garden work or first-class laundry. Phone Piedmont 1794.

A CHINESE wants position as first-class cook in family. Apply Wing You, 811½ 8th st.

BOOKKEEPER and general office man, several years' experience, wants position; best of references; salary mutual. Box B-891, Tribune.

BARKEEPER wishes situation; is reliable; speaks German; give reference. Address Box B-508, Tribune.

CARPENTER, good finisher, wants work; wages reasonable. Box 8386, Tribune.

GOOD Japanese cook wants position in family. Phone Oakland 6679; Roy.

JAPANESE couple want position; man good cook, wife waitress; has good reference. Phone Oakland 8755.

MASSEUR and practical nurse open for engagements for patient with any affliction; have had experience as traveling nurse, both local and foreign; can speak English, German and some French; A1 references. Box 8327, Tribune.

WOULD like work on ranch or summer resort, or any kind of work in country; small salary. Box 8355, Tribune.

PAINTING, tinting, paperhanging; have tools; good work; reasonable. Merritt 2978.

YOUNG man, experienced in paperhanging, etc., would like work. Box 8398, Tribune.

SITUATIONS WANTED—FEMALE

A YOUNG woman with a child desires a position at light housework; small wages preferred if not for room and board. Box 8373, Tribune.

A LADIES' pretty summer suit made for $2 up; child's dresses very cheap; refitting and mending. 1160 10th st.; 8th st. car to Adeline.

A RELIABLE young woman wants place, housework and assist cooking; kind to children; wages $20 to $25. Apply 811 Washington st.

A RELIABLE woman desires few hours' employment afternoon or evening; reference if desired; child or invalid. Phone A-2588.

A YOUNG lady bookkeeper and stenographer of 5 years' experience, wishes position; can give local references. Box 594, Tribune.

A CAPABLE woman, American, wants cooking and general work by the week or month. Address box 8396, Tribune.

A PRACTICAL nurse wants position; good recommendations; also nurse girl wants place. Call Monday 1240 Filbert st.

A LAUNDRESS wants few days washing or sweeping. Phone Piedmont 1628.

COMPETENT and reliable woman wants work by the day. Phone Oakland 5980 or address 277 10th st.

COMPETENT woman wishes situation, housework and cooking. 1573 Broadway.

EXPERIENCED stenographer and bookkeeper desires position; best of references. Box B-327, Tribune.

FIRST-CLASS dressmaking at home or by day. 532½ Hobart st.; phone Oakland 8626.

FINNISH girl wishes position for general housework. Call Berkeley 4421.

GERMAN lady wants position as housekeeper, nurse or companion to old couple; good home more than big wages; city or country. 2260 Santa Clara ave., Alameda.

GIRL wants situation, housework. Phone Merritt 2280.

LADY willow-worker; will call; beautiful willow plumes and bands made from old feathers and boas; small salary or by day. Phone Alameda 1029.

LACE-CURTAIN laundry; 25c pair for a few days, when delivered; 35c if called for. 830 Clay st.

LADIES' dresses, $1.75 up; children's, 75c up; by day $2.10. 1312 West, near 16th st. car.

MIDDLE-AGED woman wishes situation; good cook and housekeeper; wages $25; references. Call 1761 Grove st.; initials S. S.

NURSE with best of references from Oakland doctors wishes position; terms reasonable. Phone Oakland 6506.

NEAT young girl wishes position to do second work; not experienced. 3761 Ruby; phone Pied. 3860.

TRAINED NURSE will accept calls at reasonable prices; reference. Phone Oakland 1654.

WANTED—Position as chauffeur; will work cheap; will go anywhere; willing to do other work beside. Wm. A., Box B-372 Tribune.

WANTED—By a competent woman, work by the day; is quick and neat. Phone Oak. 7311.

YOUNG German woman, not afraid of work, would like to go to country camping with some nice family or on fruit ranch; services for room and board, small wages. Box 8363, Tribune.

YOUNG lady wishes place to take care of children all or part of day. Phone Piedmont 3728.

ATTORNEYS-AT-LAW

A— PHILIP M. WALSH, Attorney-at-Law, rooms 501-502, the Oakland Bank of Savings Bldg., 12th and Broadway, Oakland, Cal.; office phone Oakland 8082; residence phone Piedmont 3016.

B. H. GRIFFINS, Attorney-at-Law, U. S. Bank Bldg., Oakland; phone Oak. 651.

A. L. FRICK, Attorney-at-Law, Bacon Bldg.; phone Oakland 9206.

A. A. MOORE, Attorney-at-Law, 15 2d st., San Francisco.

BEN F. WOOLNER, Attorney and Counselor-at-Law and Notary Public, First National Bank Bldg.; phone Oakland 29.

CLINTON G. DODGE, room 305, Oakland Bank of Savings Bldg.

EDWARD R. ELIASSEN, Attorney-at-Law, rooms 1113 and 1115, Union Savings Bank Bldg., Oakland, Cal.; phones Oakland 1669.

DUDLEY KINSELL, Attorney-at-Law, Oakland Bank of Savings Bldg.; phone Oakland 1584.

F. M. BRUNER, lawyer, 837 Broadway, on the ground floor.

EXPERT notary, 436 5th st., back of Harbor Bank; stenographer; legal work; goes anywhere. Phone Oakland 5760.

FITZGERALD & ABBOTT, Attorneys-at-law, Oakland Bank of Savings Bldg., 12th and Broadway; phone Oakland 430.

FREDERICK E. WHITNEY, Attorney-at-Law, 957 Broadway, rooms 17 and 19; phone Oakland 4873.

FURNITURE wanted; highest cash prices paid. Durant Furniture Co., 516 8th st.

GEO. F. WITTER, Attorney-at-Law, Commercial Bldg., 12th-Bdwy.; Oak. 3074.

GEO. DeGOLIA, Oakland Bank of Savings Bldg., room 613; phone Oakland 83.

GEO. W. REED, Attorney, Union Savings Bank Bldg.; phone Oakland 651.

HARRY W. PULCIFER, Attorney-at-Law, Union Savings Bank Bldg.; phone Oakland 1669.

JOHNSON & SHAW, law office, 915 Union Savings Bank Bldg.; phone Oakland 3402.

STANLEY MOORE, Attorney-at-Law, Balboa Bldg., San Francisco.

STREET & STREET, Attorneys-at-Law, Macdonough Bldg., Oakland.

R. W. KING, Attorney-at-Law, formerly Examiner Bldg., now room 761 (7th floor), Pacific Bldg., 4th and Market, San Francisco. General practice court and office; no fee for consultation or in advance; moderate charges.

MELVIN C. CHAPMAN, Attorney-at-Law, Oakland Bank of Savings Bldg.; phone Oakland 826.

PERCY C. BLACK, Attorney (Reed, Black & Reed), Union Savings Bank Bldg.; phone Oakland 651.

L. S. CLARK, Attorney-at-Law, 851 Jackson st. Consultation free; open evenings.

BUSINESS CHANCES

AAA—FOR SALE—$375, cigar stand, complete, on transfer corner, very close in; cheap rent, free telephone; doing a cash business of $18 per day, laundry agency clearing $15 per month; one of the best buys in Oakland; worth $500 of any man's money; good reason for selling.
Pacific Inuestment Co.
Room 30 Bacon Block.

BUTCHER business; will rent or sell; well established, in good location. Particulars, Box 8322, Tribune.

BARGAIN—Delicatessen; must sell; other business. 219 San Pablo.

CORNER cigar-stand for sale, cheap; low rent; good location. Box 8362, Tribune.

English-French Capital
Capital furnished for sound American, Canadian and Mexican enterprises—Mining, industrial, timber and manufacturing; steam and electric railroads financed; irrigation projects promoted; substantial stock, bond or debenture issues bought, sold or underwritten; collections and clearances made for banks, bankers and trust companies. Head office, London; branch, Paris. Correspondence invited.
Dent & Byne
14-16-18 Bloomsbury st., London, England.

FOR SALE—Tailoring, cleaning and pressing business; have established trade for ladies' and gents' clothing; plenty of work, good prices. For information inquire 228½ Sierra st., Reno, Nev.

FOR SALE—Established creamery and ice cream parlor, candies; nicely fitted up; good location. Box B-316, Tribune.

GROCERY; best town in State; sales $150 weekly; 5 living rooms; sell enough pastry to pay rent; price $1150; will exchange for Oakland property. Box B-311, Tribune.

GOOD paying cafeteria for sale cheap; excellent reason for selling; must act quick. 605 Montgomery, S. F.

HALF-INTEREST small business now paying $15 profit daily; $200 with bank reference will swing deal. Call after 6 p. m., 905 Broadway; Colburn & Badger.

MOVING-PICTURE show in good location; Edison machine; sickness cause of selling. Apply at 1990 Shattuck ave., Berkeley.

RESTAURANT, seats 40, good business center; must be sold at once. 282 San Pablo, Oakland.

Slicing Machines & Coffee Mills
New and second-hand slicing machines, coffee mills, cheese cutters; both electric and hand-machine.
SCALES OF ALL MAKES.
Jas. H. Stoddard
369 Twelfth St., Oakland
Phones, Oak. 2541; Home, A-1433.

WANTED—To buy small grocery, delicatessen or ice cream parlor, with living rooms, from $200 to $400. Box B-597, Tribune.

WELL - ESTABLISHED meat-market; steady trade; owner selling on account of illness. Box 8345, Tribune.

WANTED—Party to place mill on thoroughly prospected gravel mine. Box 8374 Tribune.

$200 BUYS interest in well-established real estate business close in, on Broadway; well appointed office, big list of country and city real estate; have a fine contract with one of the best subdivision promoters in Oakland; are selling from 8-9 lots weekly. For further information address P. O. Box 612, Oakland.

$950—Grocery, bakery, notions, candy and cigars; near school; counter trade; $19 daily; 4 rooms furnished; rent $25; sickness; must go. 665 7th st. Phone Oak. 4114.

BUSINESS SPECIALS

A FEW things that W. F. Howlett CAN DO—Office 1418 Franklin st.; phone Oakland 8171. Will buy your business for cash; quick action or help out of difficulties; have on hand personally almost everything that's made; will sell for cash or trade; have lots of good odd pieces of furniture and piano; can give you valuable information; rubber tires put in on go-carts, etc.; orders called for; invalid chairs for rent; will loan money on diamonds, furniture, etc.; cut rates on furniture and piano-moving. A good man to know.

INVESTMENTS

R. Whitehead & Company
Stock and Bond Brokers,
412 First National Bank Bldg., Oakland.
FOR SALE.
75 shares Mascot Copper stock @ $ 3.75
700 shares Bank of Germany @ 1.35
40 shares Harbor Bank stock @ .. 40.00
3000 shares La Blanc Oil stock @ .. 17½c
We buy and sell all listed and unlisted stocks and bonds.

AUTOMOBILES

FOR SALE—A 6-cylinder 60-horsepower racing roadster in first-class condition; extra tires and tubes; cost $2750; $900 for a quick sale. Ford Garage, 38th and Telegraph ave.

I WANT the use of another 5-passenger auto during summer at resort; will pay 50% gross profits and all repairs. Box 8315, Tribune.

NEW bungalow or choice lot to exchange for auto; must be in good shape. Box B-568, Tribune.

MOTORCYCLES.

INDIAN, 1911, arrived; second-hand motorcycles cheap. Rose, 321 San Pablo.

MR. SOLOMONSON announces the arrival, April 22, of another shipment of 1911 "R. S." motorcycles, superior to any on the market; a deposit now will secure prompt delivery. 1157 Franklin.

HORSES AND VEHICLES.

A YOUNG, perfectly sound and gentle horse, good top buggy and harness, cheap. Owner at Chieftain Stables, cor. 9th and West sts., every evening at 7 o'clock.

BRUNZEL'S Horse Market, 717 Clay st. —Everybody invited to inspect a fine carload of mares and horses; there never was shipped a better
QUALITY
to Oakland or any other city.

FOR SALE—1200-lb. horse, 8 yrs. old; sound; works single or double; price $85. Inquire Yager Sheet Metal Co., 2238 Chestnut.

FOUR large horses, weight from 1200 to 1800 lbs.; also 1 nice driving and saddle mare. 1320 San Pablo ave., Oakland.

FOR SALE—1200-lb. horse, 8 years old; sound; work double or single. Inquire Yager Sheet Metal Co.

GOOD cheap horse, all kinds buggies, wagons, surreys, carriages and harness; must sell to make room. 370 11th st., Dashaway Stables.

ONE work team, weight 2500; two driving horses, two saddle ponies and saddles. 4134 E. 14th st., Fruitvale.

STANDARD-BRED driving horse, new Bailey buggy, harness, 12 head of large horses and mares, 2 large mules, 3 head of delivery horses, 6 large mares suitable for ranch, also wagons, buggies and harness of all kinds; no reasonable offer refused. 664 Broadway, Oakland.

SADDLE MARE, $75; 2 camping horses, $75. Coal yard, 27th ave. and Boulevard.

GARDENING.

FINE Japanese gardener constructs artificial rockeries and new gardens; lawns planted, gravel laid; supply plows, loam, etc.; all work guaranteed. Hero, 724 21st st.; phones Oakland 6538, or after 6 p. m. Oakland 6631.

OSTRICH FEATHERS

OSTRICH feathers dyed, cleaned, curled. Mme. Romain, Sacramento Ostrich Feather Wks., 1309 Clay; Oakland 2198.

FOR SALE—MISCELLANEOUS

AAA—SECOND-HAND clothing bought and sold. J. Muller, 533 8th st.; phones Oakland 6457, A 3034.

A GOOD piano to exchange for motorcycle. What have you? 953 Madison st., cor. 9th.

A—108 GO-CARTS, $2 up; see our display of furniture. H. Schellhaas, 408 11th st., Oakland.

A CHOICE line of clean mattresses must go. H. Schellhaas, 11th st., at Franklin, Oakland.

A FAT MAN'S STORE—Large sizes in shirts and underwear. 1234 Broadway.

BIG 6 sox, 6 pair wear 6 months, $1; Litholin water-proof linen collars, 25c. Tom Ronald, 1234 Broadway.

BRASS and iron beds, new or used; all must go. H. Schellhaas, 11th st., Oakland.

FOR SALE—Studebaker camp wagon, also Richmond vacuum cleaner, almost new; party leaving town. Phone Piedmont 2953.

FOR SALE—Two fresh cows. A. Goodon, Tosen ave., north side of St. Joseph's academy, Berkeley; Grove st. car.

FOR SALE—Lot first-class pigeons, reasonable; they are workers. 1605 E. 27th street.

FOR SALE—Thoroughbred English fox terrier puppies. 599 Merrimac st., Oakland.

JERSEY cow with a calf, giving about 4 gallons fine milk; calf 1 week old. 2643 Telegraph ave., Berkeley.

NO. 7 Remington, also No. 2 Smith-Premier typewriter, cheap. Room 303, 461 Market st., S. F.

NO. 7 Pacific coal range for sale cheap, almost new, at 275 12th st., bet. Harrison and Alice.

NO. 7 Blickensderfer typewriter, $15; in perfect order. Room 312 Sheldon Building, S. F.

NEW and second-hand bath-tubs, sinks, toilets, etc., bought and sold. 513½ 6th.

NEW Icootan go-cart, brooder, second-hand windows; cheap. 669 6th st.

OAKLAND Typewriter Ex., 952 Broadway; Tel. Oak. 9219. We sell, rent, repair all makes.

OAK POUND, 26th and Peralta; hunting, house dogs. Phones Oakland 833. A 1028.

PIANO; must sell; new, high-grade, upright; one-third original cost takes it. Box 8350, Tribune.

SECOND-HAND DOORS, ALL KINDS of window sashes, skylights, window weights, store fronts, gas fixtures, water, gas and sewer pipes, toilets; cheap. Israel Bernstein, prop., 3901-07 E. 14th st. Selling at 25 per cent less than elsewhere.

Show Case Bargains
New and second-hand. W. A. Noack, 1916 Webster st., Alameda; phone Alameda 1206.

SECOND-HAND lumber, doors, sashes, toilets, wash basins, sinks, pipe, brick, etc. Corner 30th and San Pablo ave.; Phone A2765; open Sunday.

SECOND-HAND lumber, doors, windows, bricks, pipe, bathtub, sink, etc., cor. 34th and West, Oakland Wrecking Co.; L. Greenberg.

SHOW cases, counters, computing scales, cheese cutter, cash register, electric fans, refrigerator; cheap. 624 5th st.

SOUND 25x7 10-H. P. heavy Douty engine, for sale cheap; in good running order. 474 Central ave., Alameda.

THREE choice cows for sale. Stanley farm, end of canyon road, Berkeley; phone Berkeley 6303.

1000 BEDS in one floor, 750 dressers on another; we furnish homes complete; let us explain how we can save you 20% to 50%. W. J. George Furniture Co., 365 12th st.

24 WHITE Minorca, 100 brown Leghorn, 150 white Leghorn pullets, now laying; $7.50 dozen; baby chicks 10c. 1152 San Pablo ave.; A3285; Oakland 2183.

WANTED—MISCELLANEOUS

AA—Highest Price
Good cast-off clothing, shoes; write or will call. Uncle Jake, 834 Wash.; Oak. 6793.

BEFORE selling your furniture see Berger, 326 San Pablo; phone Home A-4179. Highest prices paid on household goods.

CASH paid for diamonds and precious stones. Karl Eber, 180 Sutter st., room 412, San Francisco.

DON'T sell your household goods until you see J. Coleman, 412 11th st., where you will realize more for it. Phone Oakland 3268.

FURNITURE WANTED—We will give you more for your furniture and household goods than you can get elsewhere. J. A. Munro & Co., 1007 Clay st., Oakland, phone Oakland 4671; 911 Phelan Bldg., S. F., phone Douglas 641.

FURNITURE by private party to furnish apartment house; any amount. Box 5295, Tribune; phone Oakland 8171.

FURNITURE wanted; best cash prices paid. Durant Furniture Co., 516 8th st.

IF you must have the most money for your furniture, merchandise, etc., call up Oakland Auction Co., Meysel & Mersel, auctioneers; they will pay you the cash or sell on commission. 359-363 15th st., near Franklin; phones Oakland 4479, Home A-4479.

NEW OAKLAND WRECKING CO., house wreckers; highest cash prices paid for old houses on both sides of the bay; dealers in all kinds of second-hand building material. Yard, 3901 East 14th st., cor. 39th ave. Phone Merritt 528. I. Bernstein.

SMOOTH or bent foreign or American silver coins or old gold called for and purchased at highest cash quotations. Geo. Sourisseau, 525 E. 22d st.

WANTED—A gentle, healthy, fresh cow; good milker. Phone Merritt 1794.

24 THOROUGHBRED buff Orpingtons, 2 months old; also white Leghorn pullets, 3 months old; reasonable. 4339 Adeline st.

500 TO 1000 lbs. tea lead or good clean pipe cuttings wanted. Tribune office, 8th and Franklin sts.

MOVING AND STORAGE

AAA—PEOPLE'S EXPRESS CO.—The best teams and service in the city; large, well-padded vans; furniture moved, packed, stored or shipped. 412-418 9th st.; phones Oak. 4447, A 2144.

BEKINS
OF COURSE.
1070 Broadway, near 12th st.

COOK-MORGAN Storing and Moving Co. —Furniture, pianos, merchandise, packing and shipping. Office, 503 14th st.; phone Oakland 3235.

LYON STORAGE AND MOVING CO.—Packing and shipping. 437 14th st.; phones Oakland 2071, Home A-2071.

PRICES reduced; separate rooms, under lock. Porter, 1114 Broadway; Oak. 1990.

PRESCOTT Van and Storage Co.—Separate compartment; hauling free. Office, 1115 23d ave.; Merritt 432, B 1144.

Safe Deposit Vaults
First National Bank, 14th and Broadway—Trunks, silverware, boxes, grips, furs, musical instruments, etc., stored; prices reasonable; no insurance necessary. Phone Oakland 4000.

CARPET CLEANING

Why Pay More When We
do the work for less and guarantee better results? New Method Steam Cleaning Co., 737-739 San Pablo ave.; phones Oakland 1249, A 1743; F. W. Carney.

A. LESTER—Gold medal steam carpet cleaning; all work guaranteed. 856 Clay; Oakland 4184, A 4184; res. A 4775.

ALAMEDA CO. Steam Carpet Cleaning Works, 612 2d st.; phones Oakland 2034, A 3334. First-class work guaranteed.

ELECTRIC vacuum carpet cleaning, $1 per room; Duntley Cleaners rented $2 per day. Phones Piedmont 1495, A 3720.

MATHEWSON, Carpet Cleaning Works, 345 E. 12th st.; phone Merritt 595.

GRADUATE MASSEUR

ALBERT TRUED, European-trained masseur. Refers to Dr. Crowley, Dr. Buteau and Dr. Hamlin. Phone Oakland 5734. Gives treatment at your home.

EDUCATIONAL AND MUSICAL

A Modern School for Modern Times.
Polytechnic Business College and School of Engineering. 806 12th st., Oakland. Cal. Leading Business College of the West. Courses in Business Training, Shorthand, Typewriting, Telegraphy, also Civil, Electrical, Mining and Mechanical Engineering. Summer school. Free catalogue.

ENGINEERING—Civil, elec., min., mechanical, survey, assay; day, evening; established 1864. Vander Naillen School, 51st and Telegraph ave., Oakland.

JEAN MACDONALD—Advanced singing (stage), dancing (ballroom). 1916 Rosedale ave.; write.

MRS. HAMBLETON'S Grammar and Commercial School, 973 5th ave.—Day school, boys and girls; classes in bookkeeping, mathematics and business practice.

SHORTHAND, TYPEWRITING, office methods, private classes, professional instruction, speed methods; personal direction of Frederick G. Ibsen, certified teacher. Office 49, 1065 Washington st.

WANTED—A few more pupils, piano or vocal; instruction very best; $3 and $4 per month. 1957 Myrtle; Mrs. Harrington; finest references from leading people.

PIANOS FOR SALE

EQUITY in choice lot to exchange for piano or player; lot in good location, all improvements. Box B-548, Tribune.

MEDICAL

aa—
Dr. Brink
OFFICES
Specialist for Women
517 23rd St., Near Telegraph avenue, Oakland.
LADIES—If you are suffering from any ailment peculiar to your sex or in trouble and worried about your condition, consult a regular licensed physician who is always successful and who guarantees immediate results by antiseptic, safe and painless methods without detention from home or work.
His offices and operating rooms occupy a whole building, are strictly private and equipped with the most modern appliances essential to the proper treatment of women. His fees are very moderate and his advice absolutely free. Private sanitarium with trained nurses for patients desiring to remain under the doctor's personal care. Hours, 10 a. m. to 8 p. m.; Sundays, 10 to 2. Phone Oakland 7901.

ATTENTION, LADIES—Dr. Hicks, 988 Market st., bet. 5th and 6th, San Francisco; women only; no delays or disappointments; relief guaranteed; painless methods; most obstinate cases treated; all female complaints and irregularities treated; absolutely harmless; low fees; by consulting specialist you save time and money; advice free; 10 a. m. to 4 p. m. and 6 to 9 p. m.; Sunday, 11 a. m. to 2 p. m.

ARRISON HOSPITAL — Ladies taken before and during confinement; your own physician if desired. 1772 Goss st., bet. Pine and Wood sts., West Oakland; phone Oakland 2553; Mrs. L. M. Harrison, matron.

A NICE modern home before and during confinement; adoptions; nurse and registered physician in attendance. 276 E. 17th st., Oakland; phone Merritt 2313.

ALL chronic cases, etc.; also maternity cases; absolute privacy; the atmosphere and comforts of a home; trained nurse and surgeon in attendance; reasonable. 1034 12th st., Oakland.

MME. E. SIMON, graduate midwife; private home for confinement; terms moderate; 12 to 3 p. m. 3220 Washington, Fruitvale; phone Merritt 167.

PRIVATE home before and during confinement; adoption; trained nurses in charge; large grounds. St. Francis Maternity Home, 563 21st st.; Oak. 3289.

HARRISON HOSPITAL — Ladies taken before and during confinement; nurse and registered physician in attendance. 1772 Goss st., bet. Pine and Wood sts., West Oakland; phone Oakland 2553; Mrs. L. M. Hodges, matron.

QUIET care in confinement with nurse; $12.50 per week; housekeeping rooms if desired. Phone Elm. 974.

OSTEOPATHY

DR. F. A. LACEY, Osteopathy, Electro-Therapeutics, Oakland Bank Building, Broadway-12th; phone Oakland 3463.

PHYSICIANS' DIRECTORY.

DR. F. D'EVELYN—Office, 2115 California st., San Francisco; phone West 1144; hours, 1 to 3. Residence, 2103 Clinton ave., Alameda; phone Alameda 150; hours 9 to 10 a. m., 7 to 8 p. m.

HAIR PHYSICIAN

DR. M. M. CARTER, hair physician—Diseases of head and hair treated; scalp and facial massage, shampooing and manicuring. Rooms 67 and 68, 1065 Washington st.; phone Oakland 3204.

HAIR SPECIALIST

SUPERFLUOUS hair eradicated by electric needle; hair coloring, scientific facial treatments. Mrs. Moreau, 1065 Washington, Blake Block, room 65.

VALPEAU'S FEMALE PILLS

VALPEAU'S female pills are sure; best regulation pills sold; price $2.50 by express. Osgood's Drug Store, Oakland.

VIAVI

For those who would regain health by natural means; book free. Oakland Viavi Co., 322 Central Bank Bldg.; both phones.

DRESSMAKERS

EXPERIENCED dressmaker by day, $4; also work home; San Francisco and Oakland references. 1010 Market st., Oakland; phone Oakland 3540.

WE are offering to anyone bringing the ad. one regular $27.50 material tailor-made furnishing all materials for $25, to advertise our work; samples must be seen to be appreciated. The Modern Parlors, 3324 Adeline st., Berkeley.

COLLECTION AGENCY

Phone Oak. 917. **KENT** Room 33, 969

ROOMS AND BOARD

AT the Elkton there are sunny rooms with board; running water; on Key Route line; Sunday dinners a specialty. 817 12th st.; phone Oakland 8048.

Avondale

534 23th st., near Telegraph ave.; phone Oakland 4539.

AA—FINE sunny rooms, excellent board; individual tables; large grounds; convenient to trains. 1020 Madison, cor. 11th.

BOARD and room, or day board; everything new; good home cooking; private family; close in. 133 12th st.

BOARD and rooms; charges moderate; home comforts. "The Ellen," 117 13th, near Oak.

ELEGANTLY furnished room with private bath; sun all day; home cooking. 1404 Webster; phone 6550.

FURNISHED room with a private family, with all conveniences, for 2 gents; no other roomers. Address 122 9th st., Oakland, opposite Madison park.

FURNISHED rooms and board in private family; reasonable; near Key Route. 2235 Haste st., Berkeley; phone Berkeley 3064.

FINE rooms with good board; hot and cold water. 1420 Franklin st., near 15th; phone Oak. 4504.

HOTEL ARLINGTON, 9TH AND WASH. BOARD AND ROOM, $6 PER WEEK. DINING-RM. UNDER NEW MNGMT. BOARD $4.50 WEEK. $18 MONTH.

IF YOU desire a pleasant boarding place see V. WEHE CO., 11 Telegraph ave.; Oakland 1461.

LARGE sunny room, with or without board; modern conveniences; private family; Linda Vista Terrace, near 40th and Key Route station. Phones Piedmont 2705. Home A-1368.

LARGE sleeping porch and room connecting, suitable for married couple or 3 or 4 gentlemen; excellent board. 718 16th st.

LARGE front room for two, with board; gentlemen preferred. 1507 Franklin st.

NEW, sunny, corner house, all modern improvements, en suite or single; private bath, hot and cold water, wall beds, etc.; 5 minutes to 14th and Broadway. 1248 Jackson, cor. 15th.

NEWLY-FURNISHED rooms, with good home-cooking; table board; close in; private family. 133 12th st.

NICELY furnished sunny room with board for two young ladies; private; central. 816 20th st.

NEWLY furnished rooms and board and also housekeeping rooms cheap. 58 East 12th st.

ROOM suitable for three young men; running water and all modern conveniences; home cooking; reasonable. 1404 Webster; Oak. 6550.

ROOM and board; home cooking; also large unfurnished rooms with or without board. The Elmyrt, 1241 West st.

ROOM and board, home cooking; reasonable rates. 170 9th st.

ROOMS with board and bath, reasonable; close in. 577 16th st., near San Pablo.

SUNNY rooms, board; all modern conveniences; thoroughly renovated; new management. 654 13th st.

THE DEL MAR

185 Fifteenth street.
Room and board, single or en suite, all modern conveniences. Oak. 6382, A 3760.

CHILDREN BOARDED

INFANTS well cared for; good home; best of references. Phone Merritt 3266.

LADY wants infant or little children to board; best of mother's care and love. 414 E. 18th st.

NURSE wishes little ones under 5 years of age or infants to board; healthy, happy home; gentle care. 4145 Hillside ave., Oakland; take Oakland ave. car.

SELECT home; children boarded by careful people; girls nicely trained; music; nurse. 818 12th st.

HOUSEKEEPING ROOMS

AA—3 beautiful front sunny rooms, connecting; newly and completely furnished; housekeeping; references. 839½ San Pablo ave.

At The Olive

Sunny suites, $12-$15. 920 Broadway.

A NEWLY furnished room with regular kitchen adjoining; phone, bath, central location. 915 Filbert st.

A SUITE of 3 sunny, furnished housekeeping rooms; all conveniences. 866 18th st., near Market.

AT 1419 Grove, pleasant corner bay-window room, small kitchen, for light housekeeping.

A NICE sunny housekeeping apartment, also single rooms. 915 San Pablo.

APARTMENT 2 large sunny rooms. The Mentone. 658 8th st.

CLEAN, sunny, modern, newly-furn. suite of 2 or 3 front rooms; reas. 118 E. 14th st., nr. 2d ave.

CHOICE 3-room modern flat; cheap to permanent. 764½ Lydia st., near San Pablo ave. and 22d.

CLEAN, newly renovated suite, running water, bath, laundry; $3.50. 1409 Castro, near 18th.

FURNISHED housekeeping suites; sink, gas range, bath, phone, laundry; $12.75 and $8. 946 Magnolia st., near 10th.

FOR RENT—3 furnished housekeeping rooms; pantry and bath. 837 29th st.

LARGE sunny room with wall bed and small kitchen; near 40th and Telegraph; all conveniences; reasonable; adults. 551 41st st.

LARGE room, light housekeeping, nicely furnished. 518 10th st., near Washington st.

MODERN home down-town; have two finely furnished rooms with buffet; fine surroundings; sunny. 663 11th st.

NICELY furnished housekeeping rooms, with electric light and running water; regular kitchen; also single rooms. 626 9th st.

ONE, two or three housekeeping rooms at 1320 12th ave., near 14th.

SOMETHING nice; newly furnished 2 and 3-room suites; gas range, sink, laundry, bath and phone. 1008 Market st.

TO LET—Two blocks from S. P. station, 3 furnished housekeeping rooms; gas, electricity, phone; $18 a month. 1032 33d ave., Fruitvale; phone Merritt 2695.

TWO large furnished housekeeping rooms, $15 per month; also two back rooms, $2.50 per week. 966 West st.

TWO nicely furnished connecting sunny front rooms, housekeeping; gas, bath, phone. 962 Clay, near 10th.

THREE or 4 rooms in modern furnished flat; all conveniences. 1248 Filbert, cor. 16th; phone Oakland 4604.

TWO sunny furnished rooms, $12.50 and $7.50; private family; gas, phone and bath. 1009A Castro st.

TWO very sunny rooms; modern conveniences; suitable for light housekeeping. 1271 Jackson st.

TWO front connecting housekeeping rooms; gas and coal range; rent $16. 217 9th st.

TWO sunny front rooms, furnished for housekeeping; gas, bath, electricity. 717 Brush.

THREE sunny, homelike, convenient; close to Key Route. 488-A 43d st.

TWO furnished housekeeping rooms, $14. 1128 Myrtle st.

YARD, conveniences, also 1-room house, convenient for couple, $6. 771 5th, cor. Market.

916 MYRTLE, near 8th st., two front housekeeping rooms; also one with buffet kitchen; water in rooms; bath, phone, gas; rent reasonable.

916 MYRTLE, near 8th; housekeeping rooms; running water; gas; bath; phone; $11 and $12.

APARTMENTS TO LET

Annabel Apartments

Two and three rooms, furnished; hot water, steam heat, private phones; near Key Route; new, high-class, but reasonable; $25 up. 570 24th st., near Grove.

A BEAUTIFUL APARTMENT,
Elegant location, 4 rooms and alcove, steam heat, etc.; carpets or completely furnished; high class; very desirable. 1220 Jackson st.

APARTMENTS TO LET (Continued)

AA. — LAKE BREEZES!

APARTMENTS RIGHT AT SALT WATER'S EDGE. SAILING AND CANOEING AT YOUR DOOR. WHY SEEK ELUSIVE SUMMER RESORTS?
The Ideally Located Apartment House of Oakland—All Outside, Sunny Rooms, Handsomely Furnished; Many Overlooking Beautiful Lake Merritt. Boat Landing at Door. Reasonable Rentals Include Steam Heat, Hot Water, Individual Telephones and Janitor Service. Convenient to cars and Trains.
—INVESTIGATE—
THE "LAKE SHORE"
Lake Shore Blv. and Athol Ave.
Phone Merritt 1716.

AA—SUMMER RATES

The Maryland now offer their beautiful apartments at the usual summer reductions. Completely furnished, with private bath, $25 per month and up; large recreation grounds adjoining apartments. N.W. corner 33d and Telegraph.

AAA St. Nicolai

Apartments, newly renovated, painted and tinted; elegantly furnished; modern; vacuum cleaning, steam heat, private phone, elevator; note the location, 16th and Clay; reference required.

At Newsom Apartments

New, beautifully furnished; private; phone, heat, etc.; 3 blocks Key Route Inn; reasonable. 24th and Valdez, east of Broadway.

ARCO APTS. Madison st., bet. 14th and 15th — New completely furnished, 2 and 3-room apts.; hot water, steam heat, free lights, janitor service. Phone Oakland 6351.

AA—New, Elegant

Frederick Apartments, 41st, near Telegraph, at station—2 and 3 rooms; beautiful; reasonable; convince yourself.

At Ursula Apartments

2 and 3 rooms, completely furnished; reasonable. 581 25th, near Grove.

At The Severn

Sunny 2 and 3-room apartments. 1616 Telegraph.

AT Safety Apts, summer rates, modern 1, 2, 3-room apartments; central. 228 San Pablo ave.; phone Oakland 2995.

AA—BEAUTIFUL sunny apts. of 4 rooms, bath, pantry, etc.; fine and completely furnished. 563 11th st., near Clay.

AT The Clinton, 2 and 3 rooms, also single. 275 E. 12th st., at 6th ave., facing park, near Clinton station.

AA—DEL MONTE APTS., 1405 West st.—Modern, sunny housekeeping suites, $16, $12; also small suite $10.

APARTMENT of 4 furnished or unfurn. rooms; private bath, heat. 800 14th st.

BURCHARD APARTMENTS, 1569½ Broadway, near 22d Key Route—3-room apartment for rent; private bath, steam heat; completely furnished.

CASA MADERA — Unfurnished, every room sunny; private phones, hot water, steam heat, janitor service, vacuum cleaning, wall beds, gas stoves. 16th and Castro.

ELEGANT 3-room apartment, unfurnished; klinker mantel, polished floor, Lake Merritt view; back Piedmont Baths. 179 Vernon Terrace.

Casa Rosa Apartments

Rates $28.50 up; furnished complete; 40-gallon chemical fire engine installed; 4 exits. 1213 Market st., off 15th st.; phone Oakland 4164.

CALL UP OAK. 1148 A 2661
ask about furnished apartments. We are near Key Route and walking distance. We can surprise you; try it.

Hollywood 993 San Pablo, nr. 25th—2-3 rooms, completely furnished; summer rates, $16 up.

Laguna Vista Harrison Blvd., cor. 22d st., fronting lake and park; beautiful situation; private balconies, 1 to 3 rooms, with alcove, kitchenette, bath, hot water; completely furnished; $22.50 to $38; planned to make housekeeping easy.

MURI-ELL—Completely furnished 2 and 3 rooms; private phones, steam heat, etc.; in beautiful location; 1½ blocks from 22d st. Key Route depot; $25 and up. 327 Grand ave., near Webster.

MYRTLE APARTMENTS — Two and three-room apartments, nicely furnished; rent reasonable. 951 Myrtle st.

Palm Inn Apartments, 534 25th st. New 2, 3, 4 rooms, furnished; sunny; billiards; sleeping porches; close to Key Route; garage.

Roslyn—19th & Telegraph

1 to 4 rooms, furnished or unfurnished.

THE COLONADE

546 33d st.—Cozy apartments, 1, 2, 3 rooms, with two double wall beds in each apartment; free gas and lights. Phone Piedmont 2056.

THE DON—32d and San Pablo ave., 2, 3 and 4 rooms, completely furnished for housekeeping; rent reasonable. Phone A1420.

TWO and 3-room apartments for rent, $12 to $18; private bath with each. 2512 Regent st., Berkeley, near Dwight way.

THE VESTA, 826 14th st.—Strictly first-class furnished, sunny apartments.

THE WAGNER—Modern apartments, 23d and San Pablo ave.; $18 to $40.

Vue Due Lac

3d ave. at E. 16th st.; phone Merritt 1765—Perfect neatness, all conveniences and refined surroundings at the lowest rates in Oakland; Dimond car passes door.

WILHELM APTS., furnished, 717 16th st. —2 rooms, kitchen; bath, hall, dressing closet; rates $25 to $30. Oakland 7375.

59 11TH ST., NEAR LAKE MERRITT—Large sunny 3-room apartments, elegantly furnished; two latest model wall beds; every modern convenience; brand new.

HOUSES AND ROOMS WANTED

MIDDLE-AGED couple w... care for house during summer for room rent; A1 reference. Box B-528, Tribune.

WANTED—Modern cottage, 5 rooms, yard; about 50x150; near car and school; 20 minutes' ride to 14th and Broadway; rent must be reasonable; permanent. Box 8365 Tribune.

WANT to buy modern 4 or 5-room bungalow in Oakland or Berkeley; state price and terms. Box 8361, Tribune.

WANTED—Furnished cottage or flat, 4 or 5 rooms; close to city lines. Phone Merritt 1826.

5-ROOM cottage; 3 adults; permanent; walking distance Berkeley high school; rent not to exceed $25. Box 531, Tribune.

HALLS TO LET

AA Hall For Rent

Dominion Hall, 36th and San Pablo ave.; maple floor, good piano, rent reasonabel. Apply 1058 43th st., or phone Oakland 6978.

STORES AND OFFICES

LARGE light store; two windows; good lease, low rent. Apply 222 San Pablo ave.

FACTORY TO LEASE

CHEAP rent, 2-story brick, suitable factory; living rooms above; on Oakland estuary. Address, 2984 Adeline st., Berkeley.

FREIGHT TRANSFERRED.

WE transfer ANYTHING bet. Oakland, Berkeley, Alameda, S. F. Scott's Express, Oak., office 4th-Webster; Oak. 6376, A 1808; S. F. 203 Clay; Doug. 2275.

HACKS AND LIVERY

HACKS for funerals and weddings, $4; first-class livery, lowest rates. Dashaway Stables, 370 11th st.; phone Oakland 645.

PATENTS

CARLOS P. GRIFFIN, patents, late examiner U. S. Patent Office, 704 Pacific Bldg., S. F.; phone Kearny 4815.

REAL ESTATE

ADAMS POINT BARGAIN.
Choicest corner lot, Lakeside tract, 60x 120, for sale, $1000 less than cost; paid cash over three years ago; N.E. corner Staten ave. and Bellevue, facing lake. Owner, 1994 Webster st.; phone Oakland 3590.

List Your Property

with us; loans, general insurance. Alameda County Improvement Co., Inc., 906 Broadway.

FOR SALE or exchange, long lease, on first-class income business property; three stores and 20 rooms, all rented; furnished elegantly. Apply afternoons at 417 10th st., Oakland.

GEO. W. AUSTIN

OUT-OF-TOWN OWNER.
$3500—New bungalow of 6 rooms and bath, on sunny side of street, only two blocks to Key Route station; one fare to city; large lot, 37.6x100; this is a very pretty, artistic home in a good neighborhood, convenient to school and church; owner forced to sell; terms if desired.

$7500

New 9-room house in Grand Avenue Heights, one block off car line; elegantly furnished; large lot; owner will exchange or sell on terms.

AT $25 A FOOT
you can't find the equal of this property anywhere in Fruitvale. All or part of 75 x115; just off Fruitvale ave.; can be had at this price and on easy terms; good for a builder, a speculater or a home site.

$8000.
New building corner, on main bituminized street; store and four flats; the best buy in Oakland; worth $10,000; rental value $960 a year.

LOTS OPPOSITE DE FREMERY PARK, 16th and Magnolia sts., where the city has built tennis courts, children's playgrounds, etc.; fine location; look at these and you will surely be interested.

I have lots of money to loan at 6 and 7 per cent.

GEO. W. AUSTIN

1018 BROADWAY.

Hugh Craig

Real Estate, 1218 Broadway; phones Oakland 4027, Piedmont 2564.

"No, Don't Wait"

The time is ripe for an investment or a home in

Beautiful Iveywood Extension

Eight full-bearing fruit trees on EVERY lot. Write for our free "BUNGALOW BOOK" and plan for home builders. Free for a postal.
On new S. P. electric railroad, 42 minutes from S. F., 14 minutes from Oakland. All improvements; easy terms,

"Special Offer Now"

Address M. T. Minney

1259 BROADWAY, OAKLAND.

URGENT.
Advertiser will sell his equity, modern house, corner lot, 50x110, located vicinity F. M. Smith's residence, for $900 less than cost, on account of leaving the State; furniture can be had at auction prices if wanted; no agents. Apply Box B-534, Tribune.

Your Rent Is Due

PAY IT,
BUT DON'T PAY ANY MORE

Why Should You

WHEN YOU CAN MOVE TO YOUR OWN HOME?

$100 Cash Down

BALANCE TO SUIT YOURSELF.
A NEW MODERN, 4-ROOM COTTAGE with high basement, pressed brick mantel, China closet, and so forth.
FINE LOCATION,
CLOSE TO S. P. STATION,
NEAR E. 14TH ST. CAR LINES,
ALSO HIGH AND PUBLIC SCHOOL.
APPLY 560 15TH ST., OAKLAND.

$3900

$300 CASH, BALANCE MONTHLY.
Fully stocked and equipped chicken ranch in Elmhurst, near E. 14th st.; good 5-room cottage, barn and chicken house. This is a bargain.

$1500

SMALL CASH PAYMENT, BALANCE TO SUIT.
New 4-room cottage in Fitchburg, near car line.

$3000

EASY TERMS.
6-room 2-story modern house; large lot; 33d st., bet. Grove and West.

$2750

EASY TERMS.
33d st., bet. Grove and Telegraph; new 5-room high-basement cottage.

$6500

LOOK AT THIS.
EASY TERMS.
7-room new, modern, plastered house; Woolsey, near Telegraph. This must be seen to be appreciated.

SALINGER'S

(Real Estate and Insurance)
1069 BROADWAY, OAKLAND.

COUNTRY REAL ESTATE

An Independent Living

can be made out of our lands along the Oakland, Antioch & Eastern R. R. It takes but little work to grow walnuts and a few acres would place you in an enviable position by 1915. Some trees last year produced $650 per acre. You stay where you are, if necessary and pay on very easy terms. We do the work and give the guarantee. Other lands at all prices and for all purposes, and some day all will be in Greater Oakland. Unusual shipping facilities. Find out from Bartlett, 172 Moss ave.; Oakland; phone Piedmont 1486.

An Investment

Fine country hotel, brick building; opera house and bar; fine outer building; everything convenient and up-to-date; will sell cheap for cash or will exchange for improved property in Oakland. Address owner. Box 1006, Tribune.

BEST LAND BARGAIN EVER OFFERED.
10, 20, 30 and 40 acres or more at $30 an acre; one-third cash, balance easy payments. Beautifully located valley land in Napa county, 75 miles from San Francisco. This land will grow apples, pears, peaches, walnuts, grapes, alfalfa, etc. Two excursions to property weekly; round trip $4.25.
CALIFORNIA HOME & LAND ASSN., 323-325 Phelan Bldg., San Francisco.

GOVERNMENT LANDS.
Will take a party to Oregon about June 25 to locate homesteads. Join us. Fee reasonable. Full particulars, H. H. Weigart, room 34, Bacon Block, Oakland, Cal.

RICH fruit land, Sonoma Co., $165 acre; depot on land; easy terms. Phone Piedmont 4997.

Walnut Creek Land

Self-supporting, income property right now. Full-bearing orchard, rich sandy bottom soil, along the line of the Oakland and Antioch railroad; small tracts $400 per acre, very easy payments.
PERKINS-SMITH COMPANY,
No. 1 Telegraph ave., Oakland, Cal.
Phones A 3500; Oakland 3500.

FRUITVALE REAL ESTATE

$50 CASH, balance $10 per month, lot 100x100.
$100 cash, 4 rooms; modern; $15 per month.
We can sell you any property in Fruitvale or exchange for country property.
FRUITVALE REALTY CO.,
1322 Fruitvale ave.

$1600.
5-room cottage, lot 50x100; must be sold; terms arranged.
FRUITVALE REALTY CO.,
1322 Fruitvale ave.

ALAMEDA REAL ESTATE

FOR SALE—$5000; bungalow of 5 large rooms, in prettiest block in Alameda; lot 50x150; driveway and barn; living room, 15.6x22; beam ceilings, large open fireplace; hall 7x15, beams and paneled; large columns in openings; dining room 14.6x15, beam ceilings and paneled 7 feet high, with plate rack all around; large open fireplace; bedrooms 13.6x12; bath room, 7x8, tiled 5 feet all around; kitchen 10x15, tiled 4x8 feet back of stove; back porch 8x15; all screened; this is a fine home and was built by owner. See OWNER, 937 Pacific ave., Alameda.

HOUSES FOR SALE

A 4-ROOM BUNGALOW; 40x100; BERRIES, FLOWERS, WELL WATER; ON KEY ROUTE EXTENSION; $1600, TERMS; $1500 CASH. OWNER, 3546 MAPLE AVE., UPPER FRUITVALE.

AAA—A NEW bungalow 5 rooms, bath; every convenience; easy walking distance; for sale cheap for cash; $3800. Owner, 819 Lydia st., near West; phone A 1799.

A BARGAIN—My beautiful 5-room home, close in; terms to suit; 32x150; will take building lot as first payment. Box 8323, Tribune.

A NEW, modern 5-room cottage, lot 40x 100, on terms, $50 cash, balance $25 month. Box B-855, Tribune.

AAA—$1250 cash, 5 rooms, bath; 1461 13th st. Apply owner, 4521 20th st., San Francisco.

BEAUTIFUL home on west side of Grand ave. blvd., near Sunny Slope ave.; elegant, artistic and complete; built and for sale by owner. A. F. Eliel; on view Sunday; phone Merritt 1955.

CLAREMONT district, just finished on Miles ave., clinker brick front, sets on slight terrace, 40-ft. frontage, tile porch, tile floor in bath room, buffet kitchen, 6 rooms, two having oak floors; one block from Key Route. Chas. Cutter, room 102, Delger Block, 14th st. entrance; phone Oakland 3725.

CLAREMONT SNAP—New 6-room house, sleeping deck; $3300; $500 cash.
5-room new cottage; $100 down.
Some cheap lots, all near Telegraph and Key Route.
JOHN YOUNG, 516 55th; Piedmont 3254.

FIVE new 5-room bungalows; large lots; Bridge ave., Fruitvale; new street work complete; 2 blocks cars, school; $3000; $300 down, $25 per month, 6%; no agents. Owner, 1635 Bridge ave.; phone Merritt 1449.

FIVE-ROOM bungalow; Claremont district; large lot; sunny, modern; $200 down, $25 per month. Apply owner, 287 60th st., near Claremont, half block from Key Route.

FOR SALE—By owner, two beautiful cottages, six and seven rooms, sleeping porches, modern, fine location; terms. Apply 3849 Boulevard, near 41st ave., Fruitvale.

FINE, well-built modern bungalow, located 12 minutes from Broadway; neat and tasty; room for another house on lot; price $2650. Box B-854, Tribune.

FOR SALE—Bargain; modern cottage 7 rooms, 2 baths, finished attic; lot 45x 100. See owner on premises, 535 29th st., bet. Telegraph and Grove.

FOR SALE—See this 5-room high-basement cottage, 1533 Prince st., Berkeley; terms; owner going away.

FIVE-ROOM cottage in Claremont, price $3200, easy payments, or trade for lot. Phone Piedmont 3661.

NEW 7-room home; hardwood floors, paneled walls, large living room, patent heater; everything of the most modern pattern; artistically finished throughout; no expense spared in building; lot 45x132; driveway; exclusive locality; high elevation; fine view of Lake Merritt, overlooking Grand ave. boulevard; two car lines; 12 minutes to town; only $6000, terms if desired; will sell furniture; no agents. Box 4430, Tribune.

NEAR Grand ave., new house 8 rooms and sleeping porch; lot 75 ft. frontage. Phone Piedmont 4557.

Painters, Attention

Will take first payment on new Melrose house in painting. Box 8349, Tribune.

$1600.
5-room cottage; lovely garden; lot 50x 100; one block from cars; terms arranged; bargain.
FRUITVALE REALTY CO.,
1322 Fruitvale ave.

SWELL 7-room bungalow, 2501 Lincoln ave., cor. Everitt, Alameda; terms or exchange; submit offer. I have several classy 5, 6 and 7-room bungalows, some in Steinway Terrace; your own terms; deal direct with owner and builder. 5140 Boulevard; phone Merritt 4022.

SEVEN rooms, corner lot, just finished; $250 down, $30 month; one block to cars. Box 8368, Tribune.

Why Pay Rent?

$100 cash, $30 per month, buys new home in beautiful Melrose Heights, 5, 6, or 7 rooms; hardwood floors. Box 8338, Tribune.

WANTED—Contractor to build bungalow and take two-lot equities and cash; good location. Box B-548, Tribune.

$150 Down, $25 Month

5-room modern cottage, 40-ft. lot.
Claremont district; $2750; snap.
V. WEHE COMPANY,
11 Telegraph ave.

$1000—3-ROOM cottage; new; lot 50x100; $500 down; terms to suit; in Melrose. Box B-509, Tribune.

$2750—BARGAIN—6-room house; terms. Call 275 Ayala; phone Piedmont 5230.

ROOMING HOUSES FOR SALE

A SNAP—11 rooms, nicely furnished; running water in each; doing big transient business. Call 905 Broadway, room 6.

FOR SALE—Seven rooms, furnished or partly furnished, for $150, with three rooms rented; rent $25. 481½ 7th.

PROPERTY TO EXCHANGE

A BURDEN TO ME.
My corner apartment flats of 50 rooms for exchange; good central location in Oakland; age and sickness prevent me giving these the proper attention. Will exchange for smaller property; $6000 bank loan can remain. My price $18,500. Submit your proposition. Box 8390, Tribune.

A FINE Berkeley home to exchange for ranch in Hayward. Box 3298, Tribune.

LOT in Fruitvale, 50x77; valued at $1000, mortgage $200; will trade; what have you got? J. Hay Smith Co., 956 Bdwy.

WHAT HAVE YOU

We have a large list of improved and unimproved property in Oakland, Berkeley and Piedmont, also acreage property, to exchange at the right prices. Call or write
CITY INVESTMENT COMPANY,
259-260 Bacon Block,
Oakland, California.

WILL exchange 12-room house; upper and lower porch, 11x23 feet each, wire-screened and canvas-curtained; lot 50x 115; on car line, near local, in elegant residence portion of Alameda; can now be used as upper and lower flat, value $6000, for 1-story bungalow; will take mortgage back for difference. Address Box B-505, Tribune.

WANTED—Country land in exchange for improved Oakland real estate. Have a splendid $12,000 residence which the owner will exchange for country land and assume some difference, if necessary; also other smaller residence properties to exchange. M. T. Minney, 1259 Broadway.

WHAT have you to exchange for first-class dentistry? Box B-418, Tribune.

$4500—MORTGAGE $3000; elegant modern bungalow 6 rooms, bath; nicely situated on corner lot; will exchange equity for smaller property. Box 8378, Tribune.

MONEY TO LOAN ON REAL ESTATE MONEY TO LOAN ON REAL ESTATE

REAL ESTATE LOANS

Any Amount—Promptly
CONSULT H. M. JOHNSON,

Realty Bonds and Finance Co.

1172 BROADWAY — Phones Oakland 1609. Home A 2557.

I make real estate loans on short notice in and about Oakland. No delay on desirable loans.
GEORGE W. AUSTIN
1018 Broadway, near 11th st.
Phones—Oakland 4942, Home A-3132.

I make a specialty of loans on real estate in or near Oakland. No delay whatever. Personal attention to every detail.
GEORGE W. AUSTIN
1018 Broadway, near 11th st.
Phones—Oakland 4942, Home A-3132.

I can place loans of $10,000 or more at 6%, without delay.
GEO. W. AUSTIN, 1018 BROADWAY.
Phones—Oakland 4942, Home A-3132.

I make loans of $100 to $100,000 on real estate that is good security.
GEO. W. AUSTIN, 1018 BROADWAY.
Phones—Oakland 4942, Home A-3132.

ANY AMOUNT—$100 UP—PROMPTLY. I do nothing but make real estate loans.
E. H. LOHMANN
301 Union Savings Bank Bldg., 13th and Broadway.
Oakland 1343. Home A-4318.

$250 TO $50,000 on real estate or building loans, 6% to 7% interest.
Koenig & Kroll
878 Broadway, S.E. corner 8th st.

I MAKE THOUSANDS OF REAL ESTATE LOANS

SEE ME ABOUT YOUR LOAN.
F. A. WILL
969 Broadway, southwest corner 10th.
Phones—Oakland 4811, Home A-3085.

I LOAN money on real estate; any amount, $500 up. C. T. Scott, room 5, Bacon Bldg.; phone Oakland 595.

MOOD & RIVERS
formerly JOHNSON & MOOD, will be pleased to meet their old clients in the old offices, room 8, Macdonough Bldg. REALTY LOANS EXCLUSIVELY. Phones Oakland 265, A 3765.

LOANS—Building and flat; any amount; 6% and 7%. Henry N. tum-Suden, 427 13th st.; phone Oakland 2181.

PRIVATE money to loan on good real estate security. Box 8330, Tribune.

REAL ESTATE loans, 6% to 7%, made quickly. See A. N. Macdonald, 217-218 Bacon Bldg.; phones A 3546, Oak. 5942.

T. S. HALL MORTGAGE LOANS EXCLUSIVELY.
Rooms 208-9, First National Bank Bldg.
Phones Oakland 744; res. Oakland 1186.

WANTED—Good mortgage security or income property for $15,000; will divide. Box 835, Tribune.

WE loan money on real estate at 6% and 7%; any amount. F. F. Porter, 1114 Broadway.

$100 TO $100,000, first, second mortgages; any proposition. DU RAY SMITH, 1015 Broadway.

MONEY WANTED—REAL ESTATE

WANTED—$500 second mortgage; good security, good interest for quick loan. See owner, 1322 Fruitvale ave.; phone Merritt 242.

WANTED—$600 first mortgage on my cottage; need money quickly. Call 1322 Fruitvale ave.

WANTED—Loan of $10,000 on $30,000 security for five years. Box B-507 Tribune.

PROPERTY WANTED

AAA—I WANT desirable lot, at least 50x 125, east of Lake Merritt, in good neighborhood; must be bargain for cash; no real estate men. Box 7884, Tribune.

FOR cash, any bargain in an Oakland business corner, vacant, that is suitable for stores at this time up to $100,-000. Apply D. F. Minney, 410 14th st., Oakland, just east of Broadway; phone Oakland 2403.

WANT bargain in city property; have $1000 cash; what have you? Box 8382, Tribune.

WANTED—Snaps in Oakland real estate; $20,000 cash to invest; give full description and price. Box B-533, Tribune.

$10,000 TO $20,000.
I am willing to invest $10,000 to $20,000 in Oakland income property. Must be clean, good location and cheap, though care more for location than buildings. Prefer to deal with principals, though not averse to reliable agents. Address for three days, 8381, Tribune.

100,000 Acres Wanted

WANTED—To buy for cash, upward 100,000 acres or more good tillable land, State of California, preferably one tract; a bona fide business proposition; state full particulars. Box 8383, Tribune, or phone Oakland 8470.

LOTS FOR SALE

A LOT, 30x140, in the hills of East Oakland; street work all in; worth $800; will take $600 cash. See owner, 1408 E. 20th st.

CLEAR lot, 35x100; 6th ave., near E. 15th. Box 8347, Tribune.

FOURTH AVE. TERRACE.
Now is the time to buy in this beautiful tract, as the building of the Key Route will enhance the values very greatly. Don't wait until prices are raised, but make the profit yourself. Only 10% down, balance very easy. Take Dimond car and get off at lower end of tract at Dimond; W. H. Moore.

FOR SALE—Lot 40x101, in suburban residence section of Oakland; has abundance of fruit and with the vegetables that can be grown will more than pay for lot; has two car lines. This is a fine opportunity for a wage-earner to own a beautiful home-site cheap; price $835, $50 down and $8 per month; this includes all street work. Box 5590, Tribune.

NEAR 31st and West, 37½x80. Phone Piedmont 4557.

WILL liberally discount equity in best lot in East Piedmont Heights extension for cash. Box B-312, Tribune.

FURNITURE FOR SALE

A FEW nice pieces of furniture and rugs in good shape and almost new, at very low prices; parties breaking up; great bargain; no agents. 953 Madison st., cor. 9th.

BOARDING-HOUSE furniture, dishes, mattresses, pillows, stoves, pictures; private sale; fine for country home. 1393 7th ave., East Oakland.

BUY $10 household goods or furniture and get a bathroom mirror free at H. Schellhaas, 408 11th st., at Franklin, Oakland.

FOR SALE, cheap, complete furnishings of 5-room cottage; elegant furniture, 1 month old; owner leaving town, must sell. For particulars phone Piedmont 1891.

FOR SALE—Furniture of 5-room flat, complete; very reasonable; rent cheap; terms. 721 19th st.

HOUSEHOLD furniture for sale by piece; family leaving Oakland. Call after 7 p. m. or Sundays. 820 52d st.

THIS week discount sale. H. Schellhaas' Furniture Store, 408 11th st., at Franklin, Oakland.

MESSENGERS

FOR prompt messenger service phone Hudson, Oakland 4926 or A 5538.

OLD GOLD AND DIAMONDS

ALL old gold wanted; highest prices. M. J. Schoenfeld, 1099 Broadway.

FURRIERS

FIRST-CLASS furrier; very lowest prices to introduce his work. 606 14th st.

OAKLAND TRIBUNE, Oakland's greatest evening newspaper, assures its advertisers that the circulation of this paper reaches every day over 200,000 readers.

MONEY TO LOAN.

AT California's largest pawnbrokers, liberal loans on diamonds, jewelry, sealskins, furs, etc.; bank rates; ladies' private office; fire and burglar-proof vaults on the premises. Phone Oakland 2621.
CALIFORNIA LOAN OFFICE,
927 Broadway, corner 9th, Oakland.

DON'T borrow on salary until you see me. F. A. Newton, 613 Union Savings Bldg.

MONEY loaned salaried people, women keeping house and others, upon their own names, without security; cheapest rates, easiest payments; offices in 60 principal cities; save yourself money by getting our terms first. "Tolman's," 460 13th st., room 9, Oakland; Phelan Bldg., room 949, San Francisco.

Street Car Employes,
Railroad Employes,
all Salaried Employes,
Can obtain Loans in strictest Confidence at
OAKLAND DISCOUNT CO.,
1068 Broadway,
Room 24.

HOUSEHOLD LOAN CO.

makes it easy for people to secure a loan on their furniture, pianos, horses, vehicles, etc., quickly, privately, without publicity or inquiries of friends; no advance charge; payments to suit the borrower and you pay only for the time you keep the money. Phone, write or call and get the facts free of charge.

HOUSEHOLD LOAN CO.

ROOMS 518-519, FIRST NATIONAL BANK BUILDING,
14TH AND BROADWAY.
OAKLAND 6980 or HOME A-3580.

LOANS ON FURNITURE, PIANOS, HORSES, ETC. At the Very Lowest Rates

MUTUAL Loan Co.

No. 5 Macdonough Bldg.
CORNER 14TH AND BROADWAY.
PHONES OAKLAND 5912, HOME A-4924.

Loans on Furniture PIANOS, ETC.
MADE SAME DAY AS APPLIED FOR.
Loans from $20 to $200. No publicity. You pay a small interest each month and pay on loan as you wish, interest reducing as you make payments upon principal. Small payments accepted.
Keystone Brokerage Co.
460 13th st., room 12; phone Oakland 6196. Between Broadway and Washington.

OUR RATES

For quick loans on furniture, pianos, horses, wagons, etc.
ON $20 PAY $.75; ON $30 PAY $1.10; ON $50 PAY $1.75; ON $100 PAY $2.95.
These payments include principal and interest; no other charges; everything private.
FOR A SQUARE DEAL SEE

German - American Loan Company

220 First National Bank
14th and Broadway, second floor.
Phones A 5102; Oakland 2617.

SALARY AND FURNITURE LOANS

OUR SALARY LOAN DEPT. MAKES LOANS TO SALARIED PEOPLE IN DOUBLE-QUICK TIME AND UNBEKNOWN TO EMPLOYER, IN AMOUNTS FROM $10 TO $50. SEE US AND BE CONVINCED.
OUR FURNITURE LOAN DEPT. MAKES LOANS FROM $25 TO $500 ON FURNITURE, PIANOS, HORSES, VEHICLES, LIVE STOCK, ETC.
TERMS.
Borrow, repay, in monthly payments for
$ 20—2, 3 or 4 months.
$ 50—3, 4 or 5 months.
$100—5, 7, 9 or 12 months.
Other amounts in proportion.

PACIFIC LOAN CO.

R. E. CRUZAN, Mgr.,
Room 306, Bacon Building,
12th and Washington streets.
Phone Oakland 4609.

LOANS at legal interest on furniture, etc.; don't pay more. Oakland Loan and T. Co., room 25, 1003½ Broadway; established 12 yrs.; phone Oakland 2415.

MONEY advanced salaried people permanently emp.; low rates, easy terms. D. D. Drake, 14 Playter Bldg., Bdwy., Oak., rooms 201-2, 948 Market st., S. F.

NOTARY PUBLIC

AA — V. D. STUART, notary public; money to loan. Tribune office, 8th and Franklin; phones Oakland 528.

DIAMONDS WANTED.

HIGHEST prices paid for diamonds and old gold. M. J. Schoenfeld, 1099 Bdwy.

Classified Business Directory

This directory embraces a classified list of trades and professions arranged alphabetically for ready reference.

CHARLES HOFFMAN & CO., importers of human hair, manufacturers of wigs and all kinds of hair goods. 222 San Pablo ave.; phone Oakland 5806.

DRESSMAKERS.
MARIE ROMELL—Ladies' tailor-made suits, latest styles; Parisian modes. 320C Telegraph ave.; phone Oak. 7284.

FURNITURE DEALERS.
SAVE $15 on a $50 roll-top office desk at F. Schellhaas, 408 11th st., at Franklin, Oakland.

SAN FRANCISCO prices on job printing, bindery and photo engraving discounted from 10% to 20%. Call up Oakland 528 for estimator of Oakland Tribune.

DRAYAGE AND STORAGE.
JAS. HENNEBERRY does all kinds of draying. Office, 428 6th st.; phones Oakland 564, A 1564; res. Oak. 4080, A 2746.

CLASSIFIED ADVERTISEMENTS IN THE TRIBUNE PAY BIG RETURNS FOR THE MONEY INVESTED.

Superior Court Calendar

DEPARTMENT ONE.

Hon. T. W. Harris, Judge.
F. N. Heaney, Clerk.

Tuesday, June 13.
27249—Ellis vs. Barnett.
33455—Stevenson vs. Berkeley Bank, etc.
Wednesday, June 14.
27249—Ellis vs. Barnett.
33455—Stevenson vs. Berkeley Bank, etc.
35307—Crossfield vs. Crossfield.
Thursday, June 15.
27249—Ellis vs. Barnett.
24987—Galsten vs. Owens.
Friday, June 16.
Ex parte and chamber matters (vacation).
Saturday, June 17.
Ex parte and chamber matters (vacation).
Monday, June 19.
33646—Soras vs. Soras.
Tuesday, June 20.
32337—S. P. R. R. Co. vs. Gill et al.
29023—In re est Joseph McIlwaine.
Wednesday, June 21.
33310—Commercial Salt Co. vs. Helmond.
Thursday, June 22.
Ex parte and chamber matters.
Friday, June 23.
Court vacation.
Saturday, June 24.
34502—Heaffy vs. Moore.

DEPARTMENT TWO.

Hon. W. H. Waste, Judge.
P. W. Wuthe, Clerk.

Tuesday, June 13.
Ex parte and chamber matters (vacation).
Wednesday, June 14.
Ex parte and chamber matters (vacation).
Thursday, June 15.
80170—Burnham vs. Abrahamson.
Friday, June 16.
Ex parte and chamber matters (vacation).
Saturday, June 17.
Ex parte and chamber matters (vacation).
Monday, June 19.
Court vacation.
Tuesday, June 20.
Court vacation.
Wednesday, June 21.
Court vacation.
Thursday, June 22.
Court vacation.
Friday, June 23.
35293—Crawford vs. Crawford; demurrer and motion change of venue; G. R. Kennedy.
Saturday, June 24.
Court vacation.

DEPARTMENT THREE.

Hon. John Ellsworth, Judge.
Geo. H. Stricker, Clerk.

Tuesday, June 13.
29000—Young vs. Girard.
34896—Sylvia vs. Sylvia.
Wednesday, June 14.
23046—Porter vs. Ricketts.
Thursday, June 15.
34426—Ward vs. Ryker, 1:30 p. m.
Friday, June 16.
35268—Judd et al. vs. Kamp et al., 2 p. m.
29776—Alves vs. Alves.
Saturday, June 17.
Ex parte and chamber matters (vacation).
Monday, June 19.
34720—Busey Milban Furniture Co. vs. George et al.
Tuesday, June 20.
Court vacation.
Wednesday, June 21.
Court vacation.
Thursday, June 22.
Court vacation.
Friday, June 23.
25195—Hows vs. O. T. Co.; Harmon Bell.
Saturday, June 24.
Court vacation.

DEPARTMENT FOUR. (Probate.)

Hon. E. J. Brown, Judge.
A. J. Woolsey, Clerk.

Tuesday, June 13.
18714—Re estate of Emily A. Mackie; petition for distribution; Reed, Black & Reed.
9944—Re estate of Bertha Baumann; two orders to show cause and motion to set aside restraining order; Lewis & Royce, Whitcomb & Sims.
15206—Re estate of Alfred W. Burrell; petition to terminate homestead interest; T. W. Bell.
13487—Re estate of John Collins; petition for settlement of final account and distribution; Clarke & Clarke.
15213—Re estate of Rose Munyan; petition for probate of will and contest; J. G. Mattos.
15207—Re estate of L. J. Ballentine; order to show cause; E. E. Johnson.

DEPARTMENT FIVE. (Criminal)

Hon. W. S. Wells, Judge
L. A. Rudolph, Clerk.

Tuesday, June 13.
5004—People vs. Charles Sans; arraignment.
5002—People vs. Thomas P. Wickes; to be set.
Wednesday, June 14.
Ex parte and chamber matters.
Thursday, June 15.
4957—People vs. Edwin G. Becker; trial.
Friday, June 16.
Ex parte and chamber matters.
Saturday, June 17.
Ex parte and chamber matters.

DEPARTMENT SIX.

Hon. F. B. Ogden, Judge.
W. M. Manning, Clerk.

Tuesday, June 13.
34874—Mattocks vs. Mattocks.
35112—Willis vs. Willis.
Wednesday, June 14.
Ex parte and chamber matters (vacation).
Thursday, June 15.
Ex parte and chamber matters (vacation).
Friday, June 16.
Ex parte and chamber matters (vacation).
Saturday, June 17.
Ex parte and Chamber matters (vacation).
Monday, June 19.
33855—Vane vs. Murphy; jury trial demanded.
Tuesday, June 20.
Court vacation.
Wednesday, June 21.
Court vacation.
Thursday, June 22.
Court vacation.
Friday, June 23.
35109—Baudman vs. Hart et al.; D. Friedenrich.
Saturday, June 24.
Court vacation.

Shipping News and Marine Intelligence

SUN, MOON AND TIDES.

United States Coast and Geodetic Survey—Tables show time and height of high and low water at Fort Point, entrance to San Francisco bay. For Oakland (city water front) add 40 minutes, standard time.

Monday, June 12.
Sun rises ....4:46 | Sun sets 7:34
Moon rises ....8:37 p. m.
Last quarter ....June 19, at 12:42 p. m.
June 12 to June 18.

Date.	Time. L. W.	Ft.	Time H. W.	Ft.	Time. L. W.	Ft.	Time. H. W.	Ft.
12	5:53	-0.6	1:48	4.6	5:30	3.8	11:05	5.4
13	6:32	-0.6	2:35	4.6	6:10	3.9	11:28	5.3
14	7:08	-0.5	3:13	4.8	6:55	4.0	11:55	5.1
15	7:52	-0.3	3:45	4.7	7:36	4.0	...	...
16	0:32	4.8	8:21	0.1	4:15	4.8	8:45	3.7
17	1:22	4.7	9:02	0.2	4:44	4.8	9:50	3.4
18	2:34	4.2	9:53	0.6	5:13	5.0	10:58	2.9

MOVEMENTS OF STEAMERS.

ARRIVE.
Steamers due to arrive and depart from San Francisco for the next few days are as follows:

Steamers. From Due.
Alaskan—Salina Cruz, via San Diego....June 13
San Jose—New York, via Balboa..........June 14
Beaver—Portland and Astoria...............June 14
Rose City—Los Angeles ports...............June 14
Santa Clara—Eureka, Arcata, etc.........June 14
Arctic—Fort Bragg..............................June 14
Harvard—Los Angeles direct................June 14
Hilonian—Honolulu ....June 15
George W. Elder—San Diego and Los Angeles ports.............................June 15
M. P. Plant—Seattle and Tacoma..........June 15
City of Topeka—Eureka, Arcata, etc......June 15
Pomo—Point Arena and Albion..............June 15
Serapis—Hamburg, via Chemperico........June 15
Persia—Hongkong, via Yokohama and Honolulu.......................................June 16
Queen—Puget Sound ports and Victoria..June 16
Governor—San Diego and way ports......June 16

DEPART.

Steamer. For Sail.
City of Puebla—Victoria and Puget Sound ports.................................June 13
Hanalei—Los Angeles ports...................June 13
Vanguard—Eureka, Arcata, etc..............June 13
Chas. Nelson—Seattle, Tacoma, Everett..June 14
America Maru—Hongkong, via Honolulu..June 14
Buckman—Seattle and Tacoma...............June 14
Bruswick—Fort Bragg...........................June 14
Sea Foam—Point Arena, Shelter Cove and Mendocino.............................June 14
Harvard—Los Angeles and San Diego......June 14
Nome City—Astoria and Portland...........June 14
Peru—New York, via Balboa direct.........June 15
Rose City—Astoria and Portland............June 15
Santa Rosa—San Diego and way ports....June 15
Olson & Mahony—Astoria and Portland...June 15
Curacao—Mexican ports........................June 15
Quinault—Willapa Harbor......................June 15
Pleiades—New York, via Balboa direct....June 15
Beaver—Los Angeles ports....................June 16
George W. Elder—Astoria and Portland..June 16
Santa Clara—Eureka, Arcata, etc..........June 16

Boys' Wash Waists

We sell the best Boys' Wash Waists in town, which means bigger values than elsewhere. We sell none that we can not recommend and guarantee to wash. Let us show you our new Summer Blouses. All the new patterns and plain colors.

FIFTY PATTERNS AT 50c

MONEY-BACK SMITH

Washington St., corner 10th

CORPORATION TAXES TO WIPE OUT STATE DEFICIT

Treasury Will Be $1,200,000 Beyond Normal as Result of Amendment No. 1 and Curtin Act

Corporation Taxes & Other State Revenues

The following is in round numbers the tax to be derived from corporation sources:

Railroads, including street railways	$ 4,776,000
Gas, electric and power companies	1,225,000
Telegraph and 'phone	425,000
Car companies	89,000
Express companies	102,000
Banks	1,635,000
Insurance companies	523,000
Franchises	1,600,000
Total	$10,375,000

SACRAMENTO, June 12.—The State treasury is to be enriched about $1,200,000 beyond normal through taxes derived from corporations through the workings of constitutional amendment No. 1 and the Curtin act.

The State Board of Equalization has announced that the total of taxes on corporations this year will be $10,375,000.

This amount of revenue to be derived by the State from taxing the corporations so exceeds all previous estimates that the board says in an official statement, "this seems to assure the support of the State government for the next year without the necessity of resorting to a deficiency tax."

$1,200,000 BENEFIT.

In addition to this amount the State will also derive a further revenue of several million dollars from its receipts from poll taxes, inheritance taxes, corporation licenses, fees and other collections, some of these being in excess of the estimates made during the session of the last legislature.

The $10,375,000 State taxes levied this year by the State Board of Equalization, compared with the taxes raised last year for which they are a substitute, will result in an increase in revenue to the State from taxation of approximately $1,200,000.

As the basis of the new method of State revenue and taxation is different from that of former years, comparative figures showing the increase in the taxes paid by corporations are not easily reckoned.

WORKING OF SYSTEM.

But in the light of the tax figure announced today by the State Board of Equalization, the new system has worked out as follows:

There is a noticeable increase in the taxes to be paid by the railroads. This is due in part to their increased business and in part to the full use of the 4 per cent on gross earnings method of determining their taxes.

The gas, electric and power companies will pay largely increased taxes, amounting to increase of approximately 50 per cent.

The taxes of the telephone and telegraph companies are increased approximately three times.

The increase in the taxes of the car companies is nearly 80 per cent.

The taxes of the express companies are multiplied by about four times.

The insurance companies will pay an increase of approximately 20 per cent.

With the exception of the savings banks, the commercial State banks and the national banks will pay largely increased taxes.

The revenue derived from taxes on franchises is practically all new.

OPEN FOR INSPECTION.

Official notice was given today by the State Board of Equalization that the assessment rolls are open for inspection. Hearings of protests or applications for corrections from representatives of the corporations to be taxed will begin today. On the first Monday in July the State board will turn the tax rolls over to State Controller Nye for collection. The payment of State taxes is to be made direct to the State Treasurer.

The railroads pay 45 per cent or $4,775,000 of the more than ten and one-third millions of corporation taxes. Excluding the general franchise corporations, this is about 54 per cent. This amount is divided among a total of 165 companies, of which only eighty-six, however, are operative companies, paying on their gross receipts. The remaining seventy are taxed only small amounts on their franchises, and for the most part exist merely on paper.

Of the eighty-six operating railroads about forty are steam railroads, while the other forty-six are equally divided between electric interurban and street railroads.

The Southern Pacific Company pays more than half of the total amount of railroad taxes. All of the Southern Pacific steam roads reported as a single system. Had the Southern Pacific companies which are incorporated separately reported in that way instead of as a unit it would show that there are really 100 railroads actually operating in California.

The earnings reported and the taxes to be paid by the larger steam railroad companies follow:

	Operative receipts.	Taxes.
Southern Pacific	$61,755,718.67	$2,470,228.74
Santa Fe	16,549,903.53	661,999.74
Northwestern Pacific	3,300,283.41	132,011.84
Salt Lake	1,838,037.30	73,521.30
Western Pacific	1,175,465.43	47,018.62
Sunset Railroad	929,977.00	37,199.10
McCloud River	511,195.00	20,447.80
Sierra Ry of Cal.	416,747.67	16,669.90
Tonopah & Tidewater	328,167.55	13,126.70
Nevada, Can & Ore.	304,966.16	12,198.64
Pacific Coast	274,394.00	10,975.80
California West. Ry.	247,255.34	9,890.20
Oregon & Eureka	227,680.41	9,107.22
Yosemite Railway	223,828.17	8,953.12
Ocean Shore	206,021.96	8,240.88

STREET RAILWAY SYSTEMS.

The following showing of earnings and taxes is made by the great street railway, suburban and interurban systems:

	Earnings.	Taxes.
United R. R. of S. F.	$7,672,873.15	$306,914.92
Pacific Electric, L. A.	4,911,863.54	196,474.54
L. A. Ry. Corporation	4,600,748.11	184,029.92
Oakland Traction	2,934,508.54	117,380.34
Los Angeles Pacific	1,821,306.01	72,852.24
S. F., Oakland & S. J.	1,230,509.49	49,223.98
Los Angeles & Redondo	728,602.31	29,146.48
San Diego Electric	541,535.22	21,661.46
Northern Electric	528,703.95	21,148.16
Sacramento Elec., Gas & Railway	509,151.53	20,366.06
Cal. St. Cable Road	374,240.56	14,969.98
Peninsula Railway	233,373.78	9,334.94
S. J. & Santa Clara Co.	208,038.26	8,321.52
San Bernardino Valley Traction	191,904.87	7,679.80
Geary St., Park & O.	188,892.33	7,555.68
S. F., Vallejo & Napa.	172,403.21	6,896.12

GAS, ELECTRIC, POWER.

The gas, electric and power receipts are made up by 126 operative companies, in addition to which there are some 80 other companies not now operating which are taxes on franchises.

The gas, electric and power companies which will be called on to pay more than $10,000 taxes each follow:

	Operative receipts.	Taxes.
Pacific Gas & Electric	$12,836,732.96	$513,469.32
L. A. Gas & Electric	3,314,199.76	132,568.00
Southern Cal. Edison	3,294,750.78	131,790.04
Pacific Light & Power	1,970,008.00	78,800.32
Great Western Power	930,176.99	37,207.08
City Electric, S. F.	912,702.44	36,511.70
San Joaquin L. & P.	789,351.18	31,574.04
Western States Gas & Electric	740,386.67	29,615.46
San Diego Cn. G. & E.	543,260.15	21,790.40
Northern Cal. Power Company Con.	530,028.99	21,201.16
Metropolitan Light & Power, S. F.	411,480.10	16,459.20
Sierra & S. F. Power	397,191.85	15,887.68
Mt. Whitney P. & E.	328,690.77	13,147.64
Southern Cal. Gas	256,137.16	10,245.08

TELEGRAPH TAXES.

While there are about seventy-five telephone and telegraph companies operating in California, there are only two purely telegraph companies—the Western Union and the Postal. The Western Union reports receipts of $594,434.61, and its taxes amount to $20,805.20. The Postal collected $124,428.54 in California, and will pay taxes of $4355.

The business done by the telegraph companies is small in comparison with that of the telephone companies. The Pacific Telephone and Telegraph Company alone had receipts of $8,898,167.71, and it will pay taxes of $311,435.80. The home Telephone Company of Los Angeles reported receipts of $1,079,158.95. Its taxes are $47,770.56. There are numerous other Home Telephone companies in other cities and counties.

Of the straight car line companies operating in the State there were found to be only a dozen which will be taxed under constitutional amendment No. 1.

PULLMAN TO PAY.

The most important of these are the Pullman Company, the Pacific Fruit Express and the Santa Fe Refrigerator Dispatch. The Pullman Company, which used to inform the State Board of Equalization in former years that it could not segregate its California earnings from those made in other States, came forward this year with a segregated statement showing that it earned in this State last year $1,905,302.97.

The Pullman Company's taxes will be $57,159.08, which is an increase over any former year. It shows, according to the State Board of Equalization that in previous years the board has not made its figures as high as the facts justified.

The Pacific Fruit Express reported receipts from mileage and from refrigeration charges in California last year to be $764,899.20, on which the tax will be $22,946.98.

The receipts of the Santa Fe Refrigerator Dispatch were $173,097.20, and its taxes will be $5192.92.

The State Board of Equalization states that the express business of the States is so largely in the hands of one company that the taxes of Wells, Fargo & Co. will come to upwards of $100,000, while all the other companies will pay less than $2000. The total of business of Wells, Fargo & Co. is $5,042,450.04 and the exact amount of its tax is $100,849.

EXPRESS COMPANIES.

During the latter part of last year the American Express Company and also the Globe Express Company began business in California, but their receipts are not yet large.

The following table prepared by the State Board of Equalization shows in round numbers the amounts which the different classes of corporations will pay, together with the estimate of the State Board of Equalization to increase or decrease. The exact figures are not given for prospective receipts because more or less corrections are expected to be made before the rolls are finally closed:

	Return now in.	Tax Commis. estimate.	Increase.
Railroads including street rys.	$ 4,776,000	$4,276,881	$498,119
Gas, electric and power comp.	1,225,000	1,122,392	103,540
Telegraph & Telephone	425,000	364,658	50,342
Car companies	89,000	160,122	*61,122
Exp. companies	102,000	90,243	11,757
Banks	1,635,000	1,498,180	136,820
Ins. companies	523,000	538,824	*15,824
Franchises	1,600,000	990,982	609,018
Totals	$10,375,000	$9,082,282	$1,419,696
Loss			76,946
Net increase			$1,342,750

*Loss

The members of the State Board of Equalization are:

State Controller A. B. Nye, president; Edward M. Rolkin, San Francisco; John Mitchell, Oakland; Richard E. Collins, Redding, and Jeff McElvaine, San Bernardino.

Throughout its work the State board has been assisted by its tax expert, Professor Carl C. Plehn of the University of California.

NATURE TELLS YOU

As Many an Oakland Reader Knows Too Well.

When the kidneys are sick,

Nature tells you all about it.

The urine is nature's calendar.

Infrequent or too frequent action;

Any urinary trouble tells of kidney ills.

Doan's Kidney Pills are for kidney ills.

Oakland people testify to their worth.

Mrs. E. F. Marshall, 630 E. Twelfth street, East Oakland, Cal., says: "I can indorse Doan's Kidney Pills, knowing them to be a splendid remedy for kidney complaint. About two years ago I had a dull, heavy ache through my back and I believed this trouble to be due to some disorder of the kidneys. Hearing Doan's Kidney Pills highly spoken of, I was led to give them a trial. They soon brought relief and finally rid me of the annoyance."

For sale by all dealers. Price 50 cents. Foster-Milburn Co., Buffalo, New York, sole agents for the United States.

Remember the name—Doan's—and take no other.

BROMWELL HOME TO GO ON BLOCK

Famous Old Mansion at Ninth and Madison to End Its History.

The home of the late Colonel L. L. Bromwell, formerly one of the best known residents of this city, at the northwest corner of Ninth and Madison streets, will be sold at auction Thursday afternoon. Considerable interest has been aroused over this method of disposing of a structure which, twenty-five years ago, was considered one of the most attractive home places in this city.

The building is of Gothic design and the interior laid out on a liberal scale. There was an ample court yard in front in which, for a long time, a fountain played. This was in the days when the owner, Colonel Bromwell, was one of the most successful insurance men in this section of the state. The Colonel experienced many vicissitudes and finally took his own life in one of the local clubs. Subsequently the structure became the abiding place of Tom Williams, president of the California Jockey Club, and still later Supervisor J. M. Kelley took up his residence there.

Since then the house has changed ownership several times. In the courtyard in front is now being constructed an apartment house, leaving a space to be occupied by the present house a lot with a frontage of 75 feet on Ninth street and a depth of 100 feet. After the sale the house is to be moved and in its stead will be constructed an addition to the apartment house now going up on the other part of the property.

CHURCH IN SOCIAL WORK DISCUSSED

Charities and Corrections Convention Takes Up Many Problems.

BOSTON, June 12.—The position of the church in social work was under discussion during the morning session of the National Conference of Charities and Corrections in Twentieth Century hall today.

"The preparation of ministers for social work" was considered by Rev. Charles Steisel of the Presbyterian board of home missions, and by Rev F. M. North of the committee of federal council of churches. The addresses were followed by a short discussion by Jacob de Haas of Boston.

The "treatments of misdemeanors" was considered in open discussion. Prominent among the speakers were Dr. James F. Jackson of Cleveland, Judge James A. Collins of the Indianapolis city court, Robert W. Hubbard and E. T. Bingham of Kansas City, Mo., and Mrs. Ophelia Amigh.

The continued meeting on families and neighborhoods was addressed by Mrs. Mary K. Simkopovich of Greenwich house.

SAN JOSE BOOSTERS CLAIM WORLD RECORD

SAN JOSE, June 12.—Joseph T. Brooks, secretary of the San Jose Chamber of Commerce, says that the boosters of this county established a new world's record during the first three days of the 10-day membership campaign that is being waged here. Buffalo, a city of 400,000, recently conducted a similar campaign and obtained 1146 members during the first three days. It was considered a wonderful achievement. San Jose, drawing from a county with a population of 85,0000, has raised 1213 members in the first three days.

All Meat Shops Closed All Day Wednesday

Buy your meat Tuesday, June 13th, before 10 p. m. Every meat shop in Alameda County closed on WEDNESDAY, JUNE 14th, on account

PICNIC Butcher's Big Annual Event at Shellmound Park (all day)

Get in the Game



Fun Feed Frolic

SPORTS OF ALL KINDS FOR YOUNG AND OLD.

BE ONE—JOIN YOUR FRIENDS

ONLY 2000 OF 10,000 STRIKERS RETURN TO WORK

PHILADELPHIA, June 12.—The attempt of the management of the Baldwin Locomotive Works, where a strike began last week, to resume work in all departments today met with only partial success. It is estimated that only about 2000 men out of 10,000 reported for work. The departments closed today are the boiler, flange, paint and flue shops. The machine shop is working almost normal. The union leaders directing the strike express hope that an amicable adjustment of differences will soon be reached. A committee of the strikers will seek a conference with the management today.

WIDOW OF PIONEER J. W. MASTICK DEAD

Mrs. Mary R. Mastick, widow of Joseph W. Mastick, a pioneer of Alameda, died at 2:30 o'clock yesterday morning at the home of her son-in-law, Oliver Ellsworth, 145 Hillside avenue, of heart disease. She was 63 years old. She is survived by two children, J. W. Mastick and Mrs. Oliver Ellsworth, with the latter of whom she has made her home since the death of her husband.

The funeral will be held tomorrow morning at 10:30 o'clock from the Ellsworth home. Rev. W. D. Simons of the First Unitarian Church will officiate. Interment will be in Mountain View cemetery.

RESUME OUSTER SUIT AGAINST LUMBER TRUST

KANSAS CITY, June 12.—The hearing of the state's ouster suit against the alleged lumber trust, which began in St. Louis last month, adjourning there May 25, was resumed here today. Assistant Attorney General Atkinson conducted the inquiry for the state.

Now is the time to get rid of your rheumatism. Yop will find Chamberlain's Liniment wonderfully effective. One application will convince you of its merits. Try it. For sale by Osgood Bros. Drug Stores.

TOMORROW'S BARGAIN

$550 ART MISSION PIANO $285

TOMORROW

To definitely determine the value of the various advertising mediums in which we are spending vast sums each month, we have hit upon this novel plan. We will offer one rare exceptional bargain every day for the next 18 days. The prices on these bargains will be made so exceptionally low that any prospective piano buyer will feel duty bound to see them. One each day for 18 days will be sold purely to determine The Tribune advertising value and not with the idea of profit.

18 MORE BARGAINS One Each Day

Every one of these bargains will be fully guaranteed and subject to exchange within three years at full value for the world's best piano, the CHICKERING. The perfection of all Player Pianos, the AUTO-PIANO. New York's leading piano, the SOHMER. The world's famous KIMBALL, or any of the other 40 high-grade pianos which we handle.

Watch this same space every day. One of the bargains offered will surely be just what you are looking for.

Eilers' Music Co.

557 TWELFTH STREET

Opp. Orpheum Theater

Oakland, Cal.

SUNDAY DAY OF TROUBLE FOR SPEEDING MOTORISTS

SAN FRANCISCO, June 12. — Charged with driving a motor vehicle while under the influence of liquor, and also with violating the speed laws, Jack Puite, employed by the Charles Kane Draying Company of San Francisco, was arrested near San Mateo yesterday by motorcycle policemen. Bail in the sum of $250 was fixed when Puite was taken to Redwood City. He was unable to furnish that amount and was locked up.

The arrest is the first made in this county under the new State law.

Gustave Sutro of this city was also arrested yesterday for exceeding the speed limit. F. Frost was driving a car in which were Mr. and Mrs. William Murdock of San Francisco, and the officers say Sutro attempted to pass that car, the result being a thrilling race. Sutro gave $50 bail, $25 for himself and $25 for the man who was racing him. F. L. Hansen, a San Francisco contractor, was also arrested during the day for violating the speed law.

NILE CLUB MEMBERS TO BE LEALE'S GUESTS

An outing on San Francisco bay will be taken by the members of the Nile club, Sunday, June 18. They will be the guests of Captain William G. Leale and will sail in the steamer Caroline, which will leave Webster street wharf at 10 o'clock. The committee of clubmen in charge of the outing is composed of W. C. Holliway, D. W. McLaughlin and Emil Fritsch.

Is there anything in all this world that is of more importance to you than good digestion? Food must be eaten to sustain life and must be digested and converted into blood. When the digestion fails the whole body suffers. Chamberlain's Tablets are a rational and reliable cure for indigestion. They increase the flow of bile, purify the blood, strengthen the stomach, and tone up the whole digestive apparatus to a natural and healthy action. For sale by Osgood Bros.' drug stores.

earth's wonders

Santa Fe

Yosemite Valley

This region of wonderful forests, stupendous waterfalls and towering cliffs is now reached daily by through Standard Sleepers via Santa Fe. Leaves San Francisco 9 p. m.; Oakland 8:55 p. m.

Our new Yosemite folder will interest you.

Grand Canyon

a mile deep, 13 miles wide, 217 miles long and painted like a flower.

The rim of the Canyon is 7000 feet above sea level—Cool in summer.

The El Tovar Hotel on the rim is under Fred Harvey management.

Summer Excursion Fares now in effect.

Pullman sleeper to the rim. Get folders.

J. J. WARNER, General Agent. T. A. RIGDON, Pass. Agent.

1112 BROADWAY, OAKLAND.

Phones—Oakland 425, A-4425

L. W. POTTER, Agent, Depot Fortieth Street and San Pablo.

Phones—Piedmont 1033, A-1033



INFORMATION by TELEPHONE

PEOPLE are not leaving so much to chance in these days of universal telephone service. Instead of risking disappointment they telephone and get the facts.

Will school be held on a stormy morning, will your friend be in if you call, what does the weather man predict and when does the train leave—are samples of myriads of questions constantly passing over the wire, and being answered by the proper authorities.

There are also questions to be asked about the telephone service, how somebody can be reached over the Bell Long Distance Telephone and what it will cost, and similar questions, which are being answered by the information operators.

The Pacific Telephone and Telegraph Co.

Every Bell Telephone is the Center of the System

IF You Want Something You Don't Have You Have Something You Don't Want Try Tribune Want Ads

DELINQUENT TAX LIST

—OF THE—

COUNTY OF ALAMEDA

STATE OF CALIFORNIA.

IMPORTANT NOTICE

All Taxpayers are Requested to Examine *Carefully the Delinquent Tax List* and Report Errors, if any, Immediately.

State and County Tax Sale

For the Year 1910.

STATE OF CALIFORNIA } ss.
County of Alameda.

Public notice is hereby given that default having been made in the payment of taxes due to the State of California, and to the County of Alameda, for the year 1910, upon the property hereinafter described, and the Tax Collector of the County of Alameda, by virtue of the power and authority of law, did, upon Monday, November 28, 1910, and upon Monday, the 24th day of April, 1911, at 6 o'clock p. m., levy upon said property; now, therefore, I, James B. Barber, Tax Collector of the County of Alameda, will on

TUESDAY,

The 27th day of June, A. D., 1911, At the hour of 11 o'clock a. m., commence to sell the same in the Tax Collector's office, in the County Court House of the County of Alameda, in the City of Oakland, unless the taxes delinquent, together with the costs and percentages, are paid, and that I will continue such sale until the whole property set forth *hereinafter shall* be sold pursuant to law, and unless the taxes delinquent, as herein set forth, together with the costs and penalties, are paid, the real property herein described, upon which said taxes are a lien, will be sold.

CONDITIONS.

Real property will be sold to the State, subject to redemption within five years from the date of sale or any time prior to the entry of sale of said land by the State in the manner provided by Section Three Thousand Eight Hundred and Seventeen, Political Code.

DOLLARS AND CENTS.

Public notice is hereby given that the figures appearing opposite following last and after each description of property in the REAL ESTATE portion, also the figures *appearing opposite, following, and* last after each name in the PERSONAL PROPERTY portion of this Delinquent Tax List for 1910, of and for the County of Alameda, were intended to and do represent respectively in Dollars or in Cents, or in Dollars and Cents, as the case may be, the amount due for taxes and costs in a manner as follows, to-wit: When or where TWO FIGURES appear therein CENTS were intended to be and are represented; when or where MORE THAN TWO FIGURES thus appear therein, CENTS were intended to be and are represented by the last two figures occupying and appearing at THE RIGHT HAND, and *the figures* occupying and appearing at the LEFT HAND of the said LAST TWO FIGURES, and separated therefrom by a space, were intended to and do represent DOLLARS; so that the amount due for TAXES AND COSTS in the respective cases aforesaid are thus expressed in Dollars and Cents.

JAMES B. BARBER,
Tax Collector of the ounty of Alameda.

Dated at Oakland, this 5th day of June, 1911.

BLOCK 8.
32 Blix S Hammer—In Kellersberger's Map of Oakland, map filed of record in the office of the Recorder of Alameda Co, lots 1, 2 and 3, blk 8 imps and poll tax 1909 ..... 4 50
89 Robert A Jackson—In Kellersberger's Map of Oakland, map filed of record in the office of the Recorder of Alameda Co., lot 23, blk 8..... 36 41
BLOCK 14.
88 William T Hyland—In Kellersberger's Map of Oakland, map filed of record in the office of the Recorder of Alameda Co, lot 14, blk 14, imps and poll tax 1909..... 21 51
BLOCK 22.
179 Householders' Building & Loan Association — Mortgagee's interest—In Kellersberger's Map of Oakland, map filed of record in the office of the Recorder of Alameda Co, lots 19, 20, 21 and 22, blk 22..... 8 06
BLOCK 24.
213 Catherine Manchester—Mortgagee's interest—In Kellersberger's Map of Oakland, map filed of record in the office of the Recorder of Alameda Co, lot 28, blk 24 11 84
BLOCK 27.
239 M B Shea—In Kellersberger's Map of Oakland, map filed of record in the office of the Recorder of Alameda Co, lot 13, blk 27 and imps. 10 21
BLOCK 33.
816 Alice Martin—In Kellersberger's Map of Oakland, map filed of record in the office of the Recorder of Alameda Co, e 15 ft of lots 6 to 8, blk 33 ..... 4 91
816 Alice Martin—In Kellersberger's Map of Oakland, map filed of record in the office of the Recorder of Alameda Co, lot 9 and w 5 ft of lot 10, blk 33..... 8 44
BLOCK 34.
826 Central Bank — Mortgagee's interest in Kellersberger's Map of Oakland, map filed of record in the office of the Recorder of Alameda Co, lot 14 and e ½ of lot 13, blk 34 ..... 20 79
BLOCK 43.
418 Mary O'Connell—In Kellersberger's Map of Oakland, map filed of record in the office of the Recorder of Alameda Co, lot 20, blk 46 and imps 32 63
BLOCK 48.
449 Frank Barnett—Mortgagee's interest in Kellersberger's Map of Oakland, map filed of record in the office of the Recorder of Alameda Co, lot 8, block 48..... 8 06
458 Margaret Hopkins—In Kellersberger's Map of Oakland, map filed of record in the office of the Recorder of Alameda Co, lot 20, blk 48 and imps 6 67
BLOCK 50.
501 Elizabeth G Mills—In Kellersberger's Map of Oakland, map filed of record in the office of the Recorder of Alameda Co, s 15 ft of lot 21, blk 50 and imps 16 38
BLOCK 51.
512 William J Donovan—In Kellersberger's Map of Oakland, map filed of record in the office of the Recorder of Alameda Co, lot 10, blk 51 and imps 10 20
514 John R Donovan—In Kellersberger's Map of Oakland, map filed of record in the office of the Recorder of Alameda Co, lot 12, blk 51 and imps 10 20
BLOCK 52.
523 Mary O'Connell—In Kellersberger's Map of Oakland, map filed of record in the office of the Recorder of Alameda Co, lot 1, blk 52, and imps 64 76
523 Mary O'Connell—In Kellersberger's Map of Oakland, map filed of record in the office of the Recorder of Alameda Co, lot 2, blk 52, and imps 30 74
BLOCK 55.
583 John Dolan—In Kellersberger's Map of Oakland, map filed of record in the office of the Recorder of Alameda Co, lot 25, blk 55, and imps..... 27 84

BLOCK 56.
593 G E Lewis—In Kellersberger's Map of Oakland, map filed of record in the office of the Recorder of Alameda Co, e 25 ft of lots 6-7-8, and n 75 ft of lot 9, blk 56, and imps. 4 28
BLOCK 57.
602 Asher Simon — In Kellersberger's Map of Oakland, map filed of record in the office of the Recorder of Alameda Co, s 9 1-3 ft of lot 6, blk 57 ..... 9 95
602 Asher Simon — In Kellersberger's Map of Oakland, map filed of record in the office of the Recorder of Alameda Co, lot 5, blk 57, imps and poll tax 1909..... 36 62
602 Asher Simon—Pers prop... 2 52
BLOCK 58.
619 J B Richardson—Mortgagee's interest, in Kellersberger's Map of Oakland, map filed of record in the office of the Recorder of Alameda Co, lot 10 and w ½ of lot 11, blk 58 ..... 19 91
BLOCK 60.
662 O C Eggers—In Kellersberger's Map of Oakland, map filed of record in the office of the Recorder of Alameda Co, lot 28, blk 60, and imps..... 10 20
663 Oakland Bank of Savings—Mortgagee's interest in Kellersberger's Map of Oakland, map filed of record in the office of the Recorder of Alameda Co, lot 28, blk 60 1 39
BLOCK 62.
680 Margaret E Warford—In Kellersberger's Map of Oakland, *map filed of record in the* office of the Recorder of Alameda Co, n 75 ft of lot 9, blk 62, and imps 15 49
BLOCK 70.
828 William Dunlap—In Kellersberger's Map of Oakland, map filed of record in the office of the Recorder of Alameda Co, lot 26, blk 70, and imps 25 07
823—*William Dunlap—Pers prop*.. 2 52
BLOCK 79.
921 Alfred Ehrman — Mortgagee's interest in Kellersberger's Map of Oakland, map filed of record in the office of the Recorder of Alameda Co, lot 2, blk 79..... 18 14
BLOCK 82.
975 W H Butson—In Kellersberger's Map of Oakland, map filed of record in the office of the Recorder of Alameda Co, lots 1-2-3, blk 82 ..... 12 85
977 F W Hollman—Mortgagee's interest in Kellersberger's Map of Oakland, map filed of record in the office of the Recorder of Alameda Co, lot 4, blk 82..... 8 06
990 Thomas F Dolan—In Kellersberger's Map of Oakland, map filed of record in the office of the Recorder of Alameda Co, lot 27, blk 82, and imps 4 28
991 E B Onley—*Mortgagee's interest* in Kellersberger's Map of Oakland, map filed of record in the office of the Recorder of Alameda Co, lot 27, blk 82..... 17 51
BLOCK 83.
1004 Martin Schick—In Kellersberger's Map of Oakland, map filed of Record in the office of the Recorder of Alameda Co, *w 25 ft of lot 28* and e 3 ft of lots 1-2-3-4, blk 83, imps and poll tax 1909 ..... 4 50
BLOCK 87.
1052 Clarissa M Lohse—In Kellersberger's Map of Oakland, map filed of record in the office of the Recorder of Alameda Co, e 8½ ft of lot 12 and w 22½ ft of lot 13, blk 87, *and imps* 20 49
BLOCK 93.
1112 R S Kitchener—In Kellersberger's Map of Oakland, map filed of record in the office of the Recorder of Alameda Co, lot 1, blk 93.... 11 08
1112 R S Kitchener—In Kellersberger's Map of Oakland, map filed of record in the office of the Recorder of Alameda Co, lot 2, blk 93..... 8 44
1112 R S Kitchener—In Kellersberger's Map of Oakland, map filed of record in the office of the Recorder of Alameda Co, lot 3, blk 93..... 8 44
1112 R S Kitchener—In Kellersberger's Map of Oakland, map filed of record in the office of the Recorder of Alameda Co, lot 4, blk 93..... 8 44
1112 R S Kitchener—In Kellersberger's Map of Oakland, map filed of record in the office of the Recorder of Alameda Co, lot 5, blk 93 and imps 52 54
1112 R S Kitchener—In Kellersberger's Map of Oakland, *map* filed of record in the office of the Recorder of Alameda Co, lot 6, blk 93..... 8 44
1112 R S Kitchener—In Kellersberger's Map of Oakland, map filed of record in the office of the Recorder of Alameda Co, lot 7, blk 93.... 8 44
1112 R S Kitchener—In Kellersberger's Map of Oakland, map filed of record in the office of the Recorder of Alameda Co, lot 8, blk 93.... 11 08
1112 R S Kitchener—In Kellersberger's Map of Oakland, map filed of record in the office of the Recorder of Alameda Co, lot 9, blk 93..... 9 32
1112 R S Kitchener—In Kellersberger's Map of Oakland, map filed of record in the office of the Recorder of Alameda Co, lot 10, blk 93.... 9 32
1112 R S Kitchener—In Kellersberger's Map of Oakland, *map* filed of record in the office of the Recorder of Alameda Co, lot 11, blk 93 and imps 21 67
1117 R S Kitchener—In Kellersberger's Map of Oakland, map filed of record in the office of the Recorder of Alameda Co, lot 26, blk 93 and imps 17 26
1117 R S Kitchener—In Kellersberger's Map of Oakland, map filed of record in the office of the Recorder of Alameda Co, lot 27, blk 93.... 8 44
1117 R S Kitchener—In Kellersberger's Map of Oakland, map filed of record in the office of the Recorder of Alameda Co, lot 28, blk 93.... 8 44
BLOCK 95.
1134 John Luderman—In Kellersberger's Map of Oakland, map filed of record in the office of the Recorder of Alameda Co, lot 5 and s 5 ft of lot 6, blk 95, imps and poll tax 1909 ..... 4 50
BLOCK 96.
1139 James J McElroy—In Kellersberger's Map of Oakland, map filed of record in the office of the Recorder of Alameda Co, w 35 ft of lots 5 to 8 inc, blk 96 and imps.. 6 68
1140 Central Bank — Mortgagee's interest in Kellersberger's Map of Oakland, map filed of record in the office of the Recorder of Alameda Co, w 35 ft of lots 5 to 8 inc, blk 96 ..... 35 78
BLOCK 101.
1220 Ida M Kenaston et al.—In Kellersberger's Map of Oakland, map filed of record in the office of the Recorder of Alameda Co, pce of ld beg at a point on the w line of Brush st 100 ft s from 3d st, th s 25 ft by 85 ft w portion of blk 101 and imps..... 15 62
BLOCK 112.
1233 Albert Rowe—Mortgagee's interest in Kellersberger's Map of Oakland, map filed of record in the office of the Recorder of Alameda Co, lots 10 and 11 and e 2 ft of lot 9, blk 112..... 22 55
BLOCK 113.
1252 Mary Larken — In Kellersberger's Map of Oakland, map filed of record in the office of the Recorder of Alameda Co, e 12½ ft of lot 10 and w 19 ft of lot 11, blk 113 and imps..... 38 30
1255 Mary Lakin—In Kellersberger's Map of Oakland, map filed of record in the office of the Recorder of Alameda Co, e 20 ft of lot 9, blk 113 and imps..... 28 85
1255 Mary Lakin—In Kellersberger's Map of Oakland, map filed of record in the office of the Recorder of Alameda Co, w 12½ ft of lot 10, blk 113 ..... 9 95
BLOCK 115.
1274 Oakland Bank of Savings—Mortgagee's interest in Kellersberger's Map of Oakland, map filed of record in the office of the Recorder of Alameda Co, e 35 ft of lots 1, 2 and 3, blk 115..... 30 49
BLOCK 117.
1308 R S Kitchener—In Kellersberger's Map of Oakland, map filed of record in the office of the Recorder of Alameda Co, lot 4 and n 5 ft of lot 3, blk 117 and imps..137 21
BLOCK 123.
1388 William J Cassidy—In Kellersberger's Map of Oakland, map filed of record in the office of the Recorder of Alameda Co, lot 9 and e 20.6-12 ft of lots 5, 6, 7 and 8, blk 123 and imps..... 18 14
BLOCK 127.
1437 Margaret Windall—In Kellersberger's Map of Oakland, map filed of record in the office of the Recorder of Alameda Co, lots 1, 2, 3, 4 and 28, blk 127 and imps..... 15 62
BLOCK 129.
1492 M Edna Masten—In Kellersberger's Map of Oakland, map filed of record in the office of the Recorder of Alameda Co, lot 26, blk 129 and imps 15 50
1492 M Edna Masten—In Kellersberger's Map of Oakland, map filed of record in the office of the Recorder of Alameda Co, lot 27, blk 129.... 4 91
BLOCK 132.
1522 M Fujii—In Map of the Dillon Property, map filed of record in the office of the Recorder of Alameda Co, lot 11, blk 132 and imps..... 26 98
1522 M Fujii—Pers prop..... 2 52
BLOCK 134.
1557 James C Mangan—In Kellersberger's Map of Oakland, map filed of record in the office of the Recorder of Alameda Co, lot 19 and n 25 ft of lot 23, blk 134..... 13 73
BLOCK 142.
1613 William L Archard, an undivided ½ int in Marie L Ilsohn, an undivided ½ int in—In Kellersberger's Map of Oakland, map filed of record in the office of the Recorder of Alameda Co, n 75 ft of lots 10 and 11, blk 142, imps and poll tax 1909. 4 50
BLOCK 145.
1640 H R Watson et al—In Kellersberger's Map of Oakland, map filed of record in the office of the Recorder of Alaemda Co, pce of ld *beg at a point on the e line* of Clay st 59 ft s from 11th st, th s 41 ft by 90 ft e portion of lots 6 and 9 and all of lot 5, blk 145 and imps.178 67
1645 Mrs E I Russell—In Kellersberger's Map of Oakland, map filed of record in the office of the Recorder of Alameda Co, lot 11 and e 5 ft of lot 10, blk 145 and imps. 75 47
BLOCK 148.
1683 Minerva J. Todd—In Kellersberger's Map of Oakland, map filed of record in the office of the Recorder of Alameda Co, lot 11, blk 148 and imps 28 85
1683 Minerva J. Todd—In Kellersberger's Map of Oakland, map filed of record in the office of the Recorder of Alameda Co, e 13 ft of lot 10, blk 148 ..... 13 73
BLOCK 150.
1714 Adelbert Wilson—Mortgagee's interest in Kellersberger's Map of Oakland, map filed of record in the office of the Recorder of Alameda Co, e 50 ft of lots 15, 16, 17 and 18, blk 150..... 85 55
BLOCK 151.
1720 Ada D Anthony—In Kellersberger's Map of Oakland, map filed of record in the office of the Recorder of Alameda Co, pce of ld beg at the s e cor of 12th and Market sts, th e 110 66-100 ft s 100 ft, w 25 ft, n 4 6½-12 ft, w 73 ft 1.3-4-12 ft, n 110 3.3-4-12 ft to beg, portion of lots 5, 6, 7, 8, 9, 10, 11 and 4, blk 151 and imps 108 11
BLOCK 153.
1748 Hugh R Watson et al—In Kellersberger's Map of Oakland, map filed of record in the office of the Recorder of Alameda Co, pce of ld beg at a point on the n line of 11th st 30 ft e from Brush st, th e 35 ft by 100 ft n portion of lots 1, 2, 3 and 4, blk 153 and imps..... 23 54
BLOCK 177.
1949 Farmers' and Merchants' Savings Bank—Mortgagee's interest in Kellersberger's Map of Oakland, map filed of record in the office of the Recorder of Alameda Co, pce of ld beg at the ne cor of 12th and Jefferson sts, th e 50 ft by 95 ft n, portion of lots 1, 2, 3 and 4, blk 177 ..... 53 42
BLOCK 182.
1993 Julia Jirkowsky—In Kellersberger's Map of Oakland, map filed of record in the office of the Recorder of Alameda Co, lot 26 and e 16½ ft of lot 27 blk 182 and imps 13 73
1994 Oakland Bank of Savings—Mortgagee's interest in Kellersberger's Map of Oakland, map filed of record in the office of the Recorder of Alameda Co, lot 26 and e 16½ ft of lot 27, blk 182..... 22 55
BLOCK 183.
2009 Cordelia C Bishop—In Kellersberger's Map of Oakland, map filed of record in the office of the Recorder of Alameda Co, *s 50 ft of lot 14* and e 5 ft of s 50 ft of lot 13, blk 183..... 9 95
2009 Cordelia C Bishop—In Kellersberger's Map of Oakland, map filed of record in the office of the Recorder of Alameda Co, lot 17, blk 183. 25 07
2009 Cordelia C Bishop—In Kellersberger's Map of Oakland, map filed of record in the office of the Recorder of Alameda Co, lot 18, blk 183 and imps 42 97
2009 Cordelia C Bishop—Pers prop. 6 55
BLOCK 193.
2118 Oakland Bank of Savings—Mortgagee's interest in Kellersberger's Map of Oakland, map filed of record in the office of the Recorder of Alameda Co, lots 26 and 27, blk 193 ..... 155 48
BLOCK 202.
2178 Joseph R Kaelin—In Map of the Dillon Property, map filed of record in the office of the Recorder of Alameda Co, lot 14, blk 202 and imps. 21 29
BLOCK 213.
2292 Oakland Bank of Savings—Mortgagee's interest in North Oakland Homestead, map filed of record in the office of the Recorder of Alameda Co, lot 6, blk B213... 11 97
2298 Oakland Bank of Savings—Mortgagee's interest in North Oakland *Homestead*, map filed of record in the office of the Recorder of Alameda Co, n 24 10½-12 ft of lot 10, blk B213..... 21 67
BLOCK 215.
2330 Mountain View Cemetery Association — Mortgagee's interest in Oakland Union Homestead, map filed of record in the office of the Recorder of Alameda Co, pce of ld beg at the s e cor of 12th and Market sts, th e 110 66-100 ft s 100 ft, w 25 ft, n 4 6½-12 ft, w 73 ft 1.3-4-12 ft, n 110 3.3-4-12 ft to beg, portion of lots 5, 6, 7, 8, 9, 10, 11 and 4, blk 151 and imps 108 11
BLOCK 217.
2350 Thomas M Wood et al—In Casserly Tract on 14th st, map filed of record in the office of the Recorder of Alameda Co, lot 3, blk 217 and imps 55 18
BLOCK 222.
2409 Mary C Keller—Pce of ld beg at a point on the e line of Grove st 25 ft s from 17th st, th s 25 ft by 70 ft e portion of blk 222 and imps... 19 91
BLOCK 224.
2421 Margaret L Chamberlain—Mortgagee's interest in Oakland Union *Homestead*, map filed of record in the office of the Recorder of Alameda Co, pce of ld beg at the ne cor of Brush and 16th sts, th n 70 ft by 50 ft deep e portion of lots 1 and 2, blk K-224 ..... 36 41
BLOCK 228.
2496 S A Norman—In North Oakland Homestead, map filed of record *in the* office of the Recorder of Alameda Co, s 33 9-12 ft of lot 3, blk E-228 and imps..... 30 74
2496 S A Norman—Pers prop..... 8 57
2506 Pauline Marshall—Mortgagee's interest in North Oakland Homestead, map filed of record in the office of the Recorder of Alameda Co, pce of ld beg at a point on the e line of West st 35 ft s from 18th st, th s 35 ft by 90 ft e, portion of lots 3 and 4, blk E-228..... 4 28
BLOCK 231.
2539 P J and E Young—In Map showing location of 17th st, etc, map filed of record in the office of the Recorder of Alameda Co, e ½ of lot 3, blk 231, imps and poll tax 1909 ..... 29 20
2556 Elmer C Smith—In Johnson Tract, map filed of record in the office of the Recorder of Alameda Co, lot 36, blk 231, *imps and poll tax* 1909..... 4 50
BLOCK 238.
2663 Mary Stevenson—In Curtis and Williams Tract, map filed of record in the office of the Recorder of Alameda Co, w 32½ ft of e 36 ft of lots 1 and 2, blk O-238, imps and pers prop..... 2 52
2664 State Savings Bank—Mortgagee's interest in Curtis and Williams Tract, map filed of record in the office of the Recorder of Alameda Co, w 32½ ft of e 36 ft of lots 1 and 2, blk O-238..... 42 08
BLOCK 244.
2742 W L Boardwell—In Smith Tract, map filed of record in the office of the Recorder of Alameda Co, w 90 ft of lot 11, blk 244 and imps..... 84 02
2751 Nina D Crittenden—Pce of ld beg at a point on the w line of San Pablo ave 165 64-100 ft nw from Grove st, th n 136½ ft sw 391 ft, more or less, *to the north line of* 20th st, th se 125 ft, ne 290 ft to beg, portion of blk 244 and imps.....246 20
2751 Nina D Crittenden—Pers prop 8 57
2752 San Louis Land Company—Mortgagee's interest, pce of ld beg at a point on the w line of San Pablo ave 165 64-100 ft nw from Grove st, th n 136½ ft, sw 391 ft, *more or less*, to the n line of 20th st, th se 125 ft, ne 290 ft to beg, portion of blk 244 .....567 50
BLOCK 246.
2786 Hibernia Savings and Loan Society—Mortgagee's interest in Curtis and Williams Tract, map filed of record in the office of the Recorder of Alameda Co, lot 17 and e 20 ft of lot 18, blk M-246..... 6 17
BLOCK 248.
2819 William Braun—In Curtis and Williams Trct, map filed of record in the office of the Recorder of Alameda Co, e 24 ft of w 25 ft of lot 5, blk I-248 and imps..... 8 44
BLOCK 252.
2884 Morris M Lesser—In Curtis and Williams Tract, map filed of record in the office of the Recorder of Alameda Co, e 25 ft of lot 3 and e 25 ft of n ½ of lot 2, blk F-252 and imps..... 23 18
2884 Morris M Lesser—Pers prop. 2 52
2884 Morris M Lesser—In Curtis and Williams Tract, map filed of record in the office of the Recorder of Alameda Co, w 75 ft of n ½ of lot 2, blk F-252 and imps..... 21 29
2893 J H Butler—In Curtis and Williams Tract, map filed of record in the office of the Recorder of Alameda Co, e 80 ft of s 35 ft of lot 8, blk F-252 and imps..... 16 38
BLOCK 253.
2899 Catherine Kennedy—In Curtis and Williams Tract, map filed of record in the office of the Recorder of Alameda Co, w 25 ft of n ½ of lot 4, blk G-253 and imps.. 21 29
2902 Mary A Cohen—In Curtis and Williams Tract, map filed of record in the office of the Recorder of Alameda Co, pce of ld beg at the s e cor of 12th and Market sts, th e 110 66-100 ft s 100 ft, w 25 ft, n 4 6½-12 ft, w 73 ft 1.3-4-12 ft, n 110 3.3-4-12 ft to beg, portion of lots 5, 6, 7, 8, 9, 10, 11 and 4, blk 151 and imps 108 11
BLOCK 253.
2903 James E Cone and John F Cone—In Curtis and Williams Tract, map filed of record in the office of the Recorder of Alameda Co, e 12½ ft of n ½ of lot 4 and w ½ of n ½ of lot 5, blk G-253 ..... 10 20
BLOCK 254.
2914 J M Wilson—In Curtis and Williams Tract, map filed of record in the office of the Recorder of Alameda Co, pce of ld beg at the ne cor of Lydia and Market sts, th n 100 ft, e 93 ft, s 98½ ft, w 75 ft to beg, portion of lots 1 and 2, blk H-254..... 57 20
BLOCK 255.
2938 W A McLean et al—In Curtis and Williams Tract, map filed of record in the office of the Recorder of Alameda Co, pce of ld beg at a point on the s line of Isabella st 164 65-100 ft e from 22d st, th e 50 ft, s 81 38-100 ft, w 37 6-12 ft, n 70 19-100 ft to beg, portion of blk A-255 and imps 22 55
BLOCK 255.
2948 Rachel Cretin—In Curtis and Williams Tract, map filed of record in the office of the Recorder of Alameda Co, pce of ld beg at a point on the n line of 22d st 71 ft w from West st, th w 29 ft, n 100 ft, e 26 ft, s 58 ft, e 3 ft, s 42 ft to beg, portion of lots 9 and 10, blk B-255 and imps 2 27
2949 Oakland Bank of Savings—Mortgagee's interest in Curtis and Williams Tract, map filed of record in the office of the Recorder of Alameda Co, pce of ld beg at a point on the n line of 22d st 71 ft w from West st, th w 29 ft, n 100 ft, e 26 ft, s 58 ft, e 3 ft, s 42 ft to beg, portion of lots 9 and 10, blk B-255. 8 44
BLOCK 259.
3004 Martha E Sherwood—Mortgagee's interest in Gunn Tract, map filed of record in the office of the Recorder of Alameda Co, *e ½ of lot 18*, blk 259 ..... 11 09
3016 Lee E Andrews—In Gunn Tract, map filed of record in the office of the Recorder of Alameda Co, e ½ of lot 23, blk 259 and imps..... 14 62
3039 Mary Edna McDonald—Mortgagee's interest in Map of Central Key Route Tract, map filed of record in the office of the Recorder of Alameda Co, lot 26, blk 259.... 13 73
BLOCK 260.
3103 H S McKeen—In Map of the Cordes Tract, map filed of record in the office of the Recorder of Alameda Co, lots 1 and 2, blk 260..... 53 42
3107 Katy Bekins—In Mead Park, map filed of record in the office of the Recorder of Alameda Co, lot 32, blk 260.... 4 91
3107 Katy Bekins—In Mead Park, map filed of record in the office of the Recorder of Alameda Co, lot 33, blk 260 and imps 49 01
3107 Katy Bekins—In Mead Park, map filed of record in the office of the Recorder of Alameda Co, lot 34, blk 260.... 4 91
3107 Katy Bekins—In Mead Park, map filed of record in the office of the Recorder of Alameda Co, lot 35, blk 260... 4 91
3107 Katy Bekins—In Mead Park, map filed of record in the office of the Recorder of Alameda Co, lot 36, blk 260... 4 91
3108 Katy Bekins—In Mead Park, map filed of record in the office of the Recorder of Alameda Co, lot 37, blk 260... 4 91
3109 Katy Bekins—In Mead Park, map filed of record in the office of the Recorder of Alameda Co, lot 38, blk 260 and imps 9 32
3111 M G Camacho—In Mead Park, map filed of record in the office of the Recorder of Alameda Co, lot 43, blk 260 and imps 40 19
3114 G B Ingersoll—In Mead Park, map filed of record in the office of the Recorder of Alameda Co, lot 45 and w 10 ft of lot 46, blk 260 and imps 18 14
3129 Constance S Mead—In Mead Park, map filed of record in the office of the Recorder of Alameda Co, pce of ld beg at the pt of intersection of s line of Mead Park with the w line of San Pablo ave, *th s 50-100 ft*, w 882 96-100 ft, n to s line of Mead Park, th e to beg (marked reserved), blk 260..... 4 28
BLOCK 261.
3143 Peter Hughes — In *Milton* Tract, map filed of record in the office of the Recorder of Alameda Co, w ½ of lot 11, blk 261 and imps..... 14 61

3152 Mary Leffler—In Mead Park, map filed of record in the office of the Recorder of Alameda Co, w 15 ft of lot 8 and e 20 ft of lot 9, blk 261 and imps 45 86
3152 Mary Leffler—Pers prop..... 2 52
BLOCK 262.
3174 Ira Vaughan—In Milton Tract, map filed of record in the office of the Recorder of Alameda Co, w 25 ft of lot 16, blk 262 and imps..... 6 68
3196 P H Stubbe—Mortgagee's interest, in Milton Tract, map filed of record in the office of the Recorder of Alameda Co, lots 27, 28, 29, 30, 31 and 32, blk 262..... 83 66
BLOCK 267.
3240 Oakland Bank of Savings—Mortgagee's interest, in E Bigelow's Sub of por of Block 441, map filed of record in the office of the Recorder of Alameda Co, lot 16, block 267 ..... 4 28
BLOCK 269.
3267 J J McElroy—In Adeline and Market St Homestead, map filed of record in the office of the Recorder of Alameda Co, lot 17, blk 269 and imps. 4 91
3267 J J McElroy—In Adeline and Market St Homestead, map filed of record in the office of the Recorder of Alameda Co, lot 18, blk 269..... 4 03
3267 J J McElroy—In Adeline and Market St Homestead, map filed of record in the office of the Recorder of Alameda Co, lot 21, blk 269 and imps. 5 79
3267 J J McElroy—In Adeline and Market St Homestead, map filed of record in the office of the Recorder of Alameda Co, lot 22, blk 269 and imps. 5 80
3267 J J McElroy—In Adeline and Market St Homestead, map filed of record in the office of the Recorder of Alameda Co, lot 23, blk 269 and imps. 9 32
3267 J J McElroy—In Adeline and Market St Homestead, map filed *of record in the office* of the Recorder of Alameda Co, lot 24, blk 269..... 4 02
BLOCK 271.
3311 Henry Ott—In Briggs Tract, map filed of record in the office of the Recorder of Alameda Co, lot 24, blk 271.. 4 03
3311 Henry Ott—In Briggs Tract, map filed of record in the office of the Recorder of Alameda Co, lot 26, blk 271... 4 03
3313 Hannah Matthewson — In Briggs Tract, map filed of record in the office of the Recorder of Alameda Co, lot 27, blk 271 and imps..... 5 79
BLOCK 277.
3355 Elizabeth Mackay—In Bay View Homestead, map filed of record in the office of the Recorder of Alameda Co, lot 12, blk L-277..... 3 15
BLOCK 281.
3392 John Hutter—In Bay View Homestead, map filed of record in the office of the Recorder of Alameda Co, n 19 32-100 ft of lot 9, blk H-281 ..... 4 28
BLOCK 283.
3459 William H Johnson—In Bay View Homestead, map filed of record in the office of the Recorder of Alameda Co, lot 12, blk F-283 and imps..... 4 03
3468 Oakland Bank of Savings—Mortgagee's interest, in Bay View Homestead, map filed of record in the office of the Recorder of Alameda Co, lot 19, blk F-283..... 4 28
BLOCK 284.
3491 Caroline V Black—In Bay View Homestead, map filed of record in the office of the Recorder of Alameda Co, lot 5, blk E-284..... 3 15
3491 Caroline V Black—In Bay View *Homestead*, map filed of record in the office of the Recorder of Alameda Co, lot 6, blk E-284..... 3 15
3500 State Savings Bank—Mortgagee's interest in Bay View Homestead, map filed of record in the office of the Recorder of Alameda Co, lot 14 and s 8 3-12 ft of lot 15, blk E-284..... 6 17
3515 George Duncan No 1—In Bay View Homestead, map filed of record in the office of the Recorder of Alameda Co, lot 33, blk E-284..... 8 06
BLOCK 285.
3534 James Mahon—In Map of Double Block 472, map filed of record in the office of the Recorder of Alameda Co, lot 33, blk 285 and imps..... 9 95
3547 Ellen Walsh—Mortgagees' interest, in Map of Double Block 472, map filed of record in the office of the Recorder of Alameda Co, w 118 5-12 ft of lot 37, blk 285. 4 91
BLOCK 291.
3602 James J McElroy—Pce of ld beg at a point on the s line of 5th st 67 ft e from Adeline st, th e 105 ft by 97 3-12 ft s, portion of blk 291 and imps 22 55
BLOCK 294.
3691 Lucy Disard—In Adeline and Market Street Homestead, map filed of record in the office of the Recorder of Alameda Co, lot 18, blk Q-294 and imps 5 79
3710 Bernard Cunningham — In Hardy's Addition to Adeline and Market St H'd, map filed of record in the office of the Recorder of Alameda Co, lot 38, blk Q-294 and imps 13 73
BLOCK 295.
3731 Henry Green—In Hardy's Addition to Adeline and Market St H'd, map filed of record in the office of the Recorder of Alameda Co, pce of ld beg at a point on the e line of Myrtle st 209 ft s from 5th st, th s 37½ ft by 125 ft e, portion of lot 16 and all of lot 17, blk 295 and imps 6 68
3743 John Kelly No 2—Pce of ld beg at a point on the w line of Market st 84 ft s from 5th st, th s 25 ft by 100 ft w, portion of blk 295 and imps. 3 44
BLOCK 296.
3777 Samuel Davis—Pce of ld beg at a point on the w line of Market st 215 10-12 ft s from 7th st, th s 43 ft by 125 ft w, portion of blk 296 and imps 18 14
BLOCK 298.
3796 Richard Kingston—In Market St Tract, Rediv of Block O, *map filed of record in* the office of the Recorder of Alameda Co, lot 3, blk O-298 and imps 7 56
3796 Richard Kingston—In Market St Tract, Rediv of Block O, map filed of record in the office of the Recorder of Alameda Co, lot 4, blk O-298 and imps 6 67
3815 Henry Ott—In Market St Tract, Rediv of Block O, map filed of record in the office of the Recorder of Alameda Co, n 24 5½-12 ft of s 48 11-12 ft of lots 26 and 27, blk O-298 and imps..... 4 03
BLOCK 301.
3884 Charles H Hatch et al—In Briggs Tract, map filed of record in the office of the Recorder of Alameda Co, lot 16, blk 301 and imps..... 8 44
3884 Charles H Hatch et al—In Briggs Tract, map filed of record in the office of the Recorder of Alameda Co, lot 17, blk 301 and imps..... 9 32
3890 E Simonds—In Briggs Tract, map filed of record in the office of the Recorder of Alameda Co, lot 25, blk 301 and imps 13 73
3891 E C Loftus—In Briggs Tract, map filed of record in the office of the Recorder of Alameda Co, lot 26, blk 301.... 9 32
3891 E C Loftus—In Briggs Tract, map filed *of record* in the office of the Recorder of Alameda Co, lot 27, blk 301 and imps 19 91
3893 E C Loftus—In Briggs Tract, map filed of record in the office of the Recorder of Alameda Co, lot 31, blk 301... 4 91
3893 E C Loftus—n Briggs Tract, map filed of record in the office of the Recorder of Alameda Co, lot 32, blk 301 and imps 8 44
BLOCK 303.
3937 Farmers' and Merchants' Savings Bank—Mortgagee's interest, in Briggs Tract, map filed of record in the office of the Recorder of Alameda Co, lots 18 and 23, blk 303.. 5 79
BLOCK 304.
3947 J J McElroy—In Briggs Tract, map filed of record in the office of the Recorder of Alameda Co, lot 27, blk 304 ..... 4 03
3947 J J McElroy—In Briggs Tract, map filed of record in the office of the Recorder of Alameda Co, lot 28, blk 304 ..... 4 02
3947 J J McElroy—In Briggs Tract, map filed of record in the office of the Recorder of Alameda Co, e 13 ft of lot 5, blk 304..... 2 27
3951 William H Dunlap—In Briggs Tract, map filed of record in the office of the Recorder of Alameda Co, lot 9, blk 304 9 95
3952 J J McElroy—In Briggs Tract, map filed of record in the office of the Recorder of Alameda Co, lot 12, blk 304 and imps 4 91
3954 Annie Byrne—Mortgagee's interest, in Briggs Tract, map filed of record in the office of the Recorder of Alameda Co, lots 13, 14 and 15, blk 304 ..... 11 09
3958 H L Smith—In Briggs Tract, map filed of record in the office of the Recorder of Alameda Co, lot 18, blk 304... 15 62
3958 H L Smith—In Briggs Tract, map filed of record in the office of the Recorder of Alameda Co, lot 19, blk 304 and imps 34 52
3959 J D Barton et al—In Briggs Tract, map filed of record in the office of the Recorder of Alameda Co, lot 20, blk 304 and imps 10 20
3963 J J McElroy—In Briggs Tract, map filed of record in the office of the Recorder of Alameda Co, lot 20, blk 304.... 4 03
3965 J J McElroy—In Briggs Tract, map filed of record in the office of the Recorder of Alameda Co, lots 31, 32, 30, 4 and w 15 ft of lot 3, blk 304 and imps 26 96
3966 Marie Campana—Mortgagee's interest, in Briggs Tract, *map filed of record in* the office of the Recorder of Alameda Co, lots 31, 32, 30, 4 and w 15 ft of lot 3, blk 304 26 96
BLOCK 313.
4137 E J Lowrey—Mortgagee's interest, in Subdivision of Block 530, map filed of record in the office of the Recorder of Alameda Co, lot 8, blk 313 ..... 14 62
BLOCK 316.
4169 Hattie R Flint—Pce of ld beg at a point on the n

st, th w 20 ft by 105 ft deep, n por of blk 377 ...... 9 95

BLOCK 378.

5592 Walter F Luzzadder—Pce of ld beg at a point on the e ln of Magnolia st, 90 ft s from 16th st, th s 27 6-12 ft by 100 ft deep, e por of blk 378, imps and Pers prop 2 52

5597 F A McCuen—Pce of ld beg at a pt on the s ln of 16th st, 118 6-12 ft e from Magnolia st, th e 28 ft by 90 ft deep, s por of blk 378 and imps 28 83

BLOCK 379.

5646 Julia E Colby—Mortgagee's interest, in pce of ld beg at a point on the w line of Chestnut st 102 ft s from 16th st, th s 33 ft by 127 ft deep, w por of blk 379.. 16 38

BLOCK 381.

5693 Henry S Dyer—In Galindo Tract, map filed of record in the office of the Recorder of Alameda Co, w 7 6-12 ft of s 100 ft of lot 1 and e 25½ ft of s 100 ft of lot 2, blk 381 and imps...... 14 61

BLOCK 382.

5713 Maggie Havermale—In Reed Tract, map filed of record in the office of the Recorder of Alameda Co, pce of ld beg at a point on the s line of 16th st 100 ft e from Filbert st, th e 50 ft by 135 17-100 ft, s por of blk 382 and imps 29 61

BLOCK 383.

5738 C H Higley—In Reed Tract map filed of record in the office of the Recorder of Alameda Co, pce of ld beg at a pt on the e line of Myrtle st, 38 ft s from 16th st, th s 2 3-12 ft by 88 2-12 ft, e por of blk 383 ...... 2 39

5750 Oakland Bank of Savings—Mortgagee's interest, in pce of ld beg at a point on the e ln of Myrtle st 102 6-12 ft n from 14th st, th n 50 ft by 100 ft, e por of blk 383.. 32 25

BLOCK 387.

5830 Mary A Horswill—Pce of ld beg at a point on the n line of 16th st 50 ft e from Chestnut st, th e 50 ft, n 100 ft, e 32 ft, n 20 ft, w 82 ft, s 120 ft to beg, por of blk 387 and imps........ 66 65

5830 Mary A Horswill—Pers prop 8 57

5832 Charles Meyerstein—Pce of ld beg at a pt on the e line of Chestnut st 176 ft s from 18th st, th s 74 ft by 132 ft, e por of blk 387, imps and Poll Tax 1909 ...... 4 50

5838 Oakland Bank of Savings—Mortgagee's interest, in pce of ld beg at a point on the e ln of Chestnut st 176 ft s from 18th st, th s 74 ft by 132 ft, e por of blk 387. ...... 17 26

BLOCK 388.

5849 Frederick E Smith—pce of ld beg at a point on the e line of Adeline st 93 ft n from 16th st, th n 21 6-12 ft by 100 ft, e por of blk 388 and imps 19 03

BLOCK 393.

5881 Mary Flynn—In Scotchler Tract, map filed of record in the office of the Recorder of Alameda Co, lot 9, blk 393 and imps 17 51

5881 Mary Flynn—Pers prop..... 2 52

BLOCK 394.

5913 Maria Fogh—In Scotchler Tract, map filed of record in the office of the Recorder of Alameda Co, lot 52, blk 394 and imps 11 84

BLOCK 395.

5928 W T Underhill—Mortgagee's interest, in Bagge's Tract, map filed of record in the office of the Recorder of Alameda Co, w 15 ft of lot 22 and e 20 ft of lot 23, blk B-395 ...... 9 95

BLOCK 401.

5983 Gustav Thaler—In Scotchler Tract, map filed of record in the office of the Recorder of Alameda Co, lot 52, blk 401, imps and Poll Tax 1909 4 50

BLOCK 404.

6019 George Robinson—In Surryhne Tract, map filed of record in the office of the Recorder of Alameda Co, lot 32, blk 404 and imps.... 11 84

BLOCK 406.

6055 L A Brown—In Adeline St Property, map filed of record in the office of the Recorder of Alameda Co, lot 13, blk 406 and imps 13 73

6057 J B Pownall—In Adeline St Property, map filed of record in the office of the Recorder of Alameda Co, lot 15, blk 406 and imps 13 73

BLOCK 407.

6088 Nellie W Purinton—In Adeline St Property, map filed of record in the office of the Recorder of Alameda Co, lots 9 and 10, blk B-407, imps and pers prop...... 2 52

6089 State Savings Bank—Mortgagee's interest in Adeline St Property, map filed of record in the office of the Recorder of Alameda Co, lots 9 and 10, blk B-407—.. 11 84

6095 John and Margaret Kerrigan—In Adeline st Property, map filed of record in the office of the Recorder of Alameda Co, lot 25, blk B-407 and imps...... 4 91

6105 H B Chalmers—Pce of ld beg at a point on the e line of Chestnut st 882 58-100 ft n from 18th st, th e 132 ft, th n to Encinal l 42 ft, th w along said l to e l of Chestnut st, th s 52 52-100 ft to beg, por of blk 407 and imps 2 39

6106 Elizabeth Wade—Mortgagee's interest, in pce of ld beg at a pt on the E ln of Chestnut st 882 58-100 ft n from 18th st, th e 132 ft, th n to Encinal l 42 ft, th w along said l to e l of Chestnut st, th s 52 52-100 ft to beg, por of blk 407 ...... 33 30

BLOCK 408.

6127 W Mahoney—In Wensinger Tract, map filed of record in the office of the Recorder of Alameda Co, lot 12, blk 408 ...... 8 06

6127 W Mahoney—In Wensinger Tract, map filed of record in the office of the Recorder of Alameda Co, lot 13, blk 408 ...... 8 06

6127 W Mahoney—In Wensinger Tract, map filed of record in the office of the Recorder of Alameda Co, lot 14, blk 408 ...... 9 95

BLOCK 409.

6187 Margaret Manning—In Jahn Tract, map filed of record in the office of the Recorder of Alameda Co, lot 20, blk 409 and imps 13 73

BLOCK 410.

6200 Anna Hughes—In Wall Tract, map filed of record in the office of the Recorder of Alameda Co, lot 1, blk 410, imps and pers prop 2 52

6201 R P Wright—Mortgagee's interest in Wall Tract, map filed of record in the office of the Recorder of Alameda Co, lot 1, blk 410 ...... 6 17

6202 Samuel Potter—Mortgagee's interest in Wall Tract, map filed of record in the office of the Recorder of Alameda Co, lot 1, blk 410 32 63

BLOCK 412.

6236 A M Rosenberg—Pce of ld beg at a point on the w line of Myrtle st 30 ft n from 21st st, th n 32 11½-12 ft by 100 ft, w por of blk G-412 and imps 28 85

6247 Jessie S Hall—Pce of ld beg at a point on the w ln of Myrtle st 62 11⅛-12 ft n from 21st st, th n 32 11⅛-12 ft by 100 ft, w por of blk G-412 and imps 23 55

BLOCK 413.

6257 William Knox—In Northern Extension, map filed of record in the office of the Recorder of Alameda Co, pce of ld beg at a point on the n line of 21st st 40 ft w from Filbert st, th w 40 ft by 100 ft, n por of lots 8, 9 and 10, blk F-413 and imps 23 18

6257 William Knox—Pers prop.... 2 52

6258 Rebecca T Nethercott—In Northern Extension, map filed of record in the office of the Recorder of Alameda Co, pce of ld beg at a point on the n line of 21st st 80 ft w from Filbert st, th w 40 ft by 100 ft, n por of lots 8, 9 and 10, blk F-413 and imps 11 97

BLOCK 415.

6291 A Fleitz—Mortgagee's interest in pce of ld beg at a point on the e line of Adeline st 30 ft s from 22nd st, th s 70 ft by 100 ft, e por of blk 415 ...... 14 62

6294 E H Lobat—Pce of ld beg at a point on the s line of 22nd st 129 ft e from Adeline st, th e 25 ft by 100 ft, s por of blk 415 and imps 9 32

6310 Edward Watchers—Pce of ld beg at a point 100 ft e from Adeline st and 101 88-100 ft n from 21st st, th n 30 ft by 80 ft, e por of blk 415...... 1 39

BLOCK 423.

6333 Ellen McGovern, an undivided 2-6 int in; Annie McGovern, an undivided 1-6 int in; Margaret McGovern, an undivided 1-6 int in; John McGovern, an undivided 1-6 int in; Jennie C McGovern, an undivided 1-6 int in—In Northern Extension, map filed of record in the office of the Recorder of Alameda Co, Lot 11, blk W-423 .... 4 03

6333 Ellen McGovern, an undivided 2-6 int in; Annie McGovern, an undivided 1-6 int in; Margaret McGovern, an undivided 1-6 int in; John McGovern, an undivided 1-6 int in; Jennie C McGovern, an undivided 1-6 interest in—In Northern Extension, map filed of record in the office of the Recorder of Alameda Co, lot 12, blk W-423......3 15

6333 Ellen McGovern, an undivided 2-6 int in; Annie McGovern, an undivided 1-6 int in; Margaret McGovern, an undivided 1-6 int in; John McGovern, an undivided 1-6 int in; Jennie C McGovern, an undivided 1-6 int in—In Northern Extension, map filed of record in the office of the Recorder of Alameda Co, lot 13, blk W-423...... 8 14

6333 Ellen McGovern, an undivided 2-6 int in; Annie McGovern, an undivided 1-6 int in; Margaret McGovern, an undivided 1-6 int in; John McGovern, an undivided 1-6 int in; Jennie C McGovern, an undivided 1-6 int in—In Northern Extension, map filed of record in the office of the Recorder of Alameda Co, lot 14, blk W-423 .... 3 15

6333 Ellen McGovern, an undivided 2-6 int in; Annie McGovern, an undivided 1-6 int in; Margaret McGovern, an undivided 1-6 int in; John McGovern, an undivided 1-6 int in; Jennie C McGovern, an undivided 1-6 int in—In Northern Extension, map filed of record in the office of the Recorder of Alameda Co, lot 15, blk W-423...... 8 14

6333 Ellen McGovern, an undivided 2-6 int in; Annie McGovern, an undivided 1-6 int in; Margaret McGovern, an undivided 1-6 int in; John McGovern, an undivided 1-6 int in; Jennie C McGovern, an undivided 1-6 int in—In Northern Extension, map filed of record in the office of the Recorder of Alameda Co, lot 16, blk W-423 ...... 3 15

BLOCK 425.

6365—John Kerrigan—In Adeline St Lots, map filed of record in the office of the Recorder of Alameda Co, lot 25, blk 425 ...... 2 39

BLOCK 426.

6403 Elizabeth J Dolan—In Adeline St Lots, map filed of record in the office of the Recorder of Alameda Co, lot 39, blk 426 ...... 2 39

6405 E R Zion—In Adeline St Lots, map filed of record in the office of the Recorder of Alameda Co, lot 41, blk 426 2 39

6407 William Quinlisk—In Adeline St Lots, map filed of record in the office of the Recorder of Alameda Co, lots 2 and 3, blk 426, imps and Poll Tax 1909 ...... 4 50

BLOCK 427.

6412 George E Bayles—Pce of ld beg at a point on the E ln of Adeline st 238½ ft s from 24th st, th s 38 6-12 ft by 127 ft, e portion of blk 427, imps and Poll Tax 1909.... 21 51

6412 George E Bayles—Pers prop.. 2 53

6417 W H McKinnon—Mortgagee's interest, in pce of ld beg at the ne cor of Adeline and 22nd sts, th n 240 ft, e 127 ft, s 36½ ft, e 127 ft, s 203½ ft, w 254 ft to beg, portion of blk 427 ...... 40 19

BLOCK 429.

6431 E F Delger—Mortgagee's interest, in Northern Extension, map filed of record in the office of the Recorder of Alameda Co, n 29 ft of lot 7 and s 2 ft of lot 8, blk H-429 ...... 9 95

BLOCK 431.

6512 Pauline Kruger—In Market st lots, map filed of record in the office of the Recorder of lameda Co, s 30 ft of lots 27 and 28, blk 431 and imps 13 73

BLOCK 433.

6567 R A Savage—In Northern Extension, map filed of record in the office of the Recorder of Alameda Co, pce of ld beg at a point on the e line of Filbert st 102 ft n from 24th st, th n 100 ft by 125 ft deep, e lot 3 and portions of lots 2 and 4, blk E-433 and imps 40 20

6567 R A Savage—Pers prop...... 4 53

BLOCK 434.

6589 Annie L Lytle—In Northern Extension, map filed of record in the office of the Recorder of Alameda Co, pce of ld beg at a point on the e ln of Linden st 133 4-12 ft s from 26th st, th s 33 4-12 ft by 125 ft deep, e portions of lots 7 and 8, blk K-434 and imps 7 56

6600—Margaret C Drake—In Northern Extension, map filed of record in the office of the Recorder of Alameda Co, pce of ld beg at a point on the w ln of Filbert st 163½ ft n from 24th st, th n 37½ ft by 125 ft deep w, por of lot 14, blk K-434 and imps. 15 62

6607 S O Ostness—In Northern Extension, map filed of record in the office of the Recorder of Alameda Co, n 27 10-12 ft of lot 18 and s 8½ ft of lot 19, blk K-434 and imps 13 73

BLOCK 435.

6626 Sarah A Carter—Pce of ld beg at the nw cor of 24th and Linden sts, th w 75 ft by 100 ft deep, n portion of blk 435 and imps 14 62

BLOCK 437.

6650 Dollie McDonald—Pce of ld beg at a point on the n line of 24th st 96 ft e from Magnolia st, th e 32 3-12 ft by 100 ft deep, n portion of blk 437 ...... 2 27

6650 Dollie McDonald—Pce of ld beg at a point on the n line of 24th st, 100 ft w from Adeline st, th w 28 3-12 ft by 76 ft deep, n portion of blk 437 and imps 4 03

6651 Annie Jordan—Pce of ld beg at the nw cor of 24th and Adeline sts, th n 76 ft by 100 ft deep, w por of blk 437 and imps 10 21

6659 Walter Sueell—In Northern Extension, map filed of record in the office of the Recorder of Alameda Co, lot 10 and n 11 3-12 ft of lot 9, blk P-437 and imps.... 26 08

6660 Walter Sueell—In Northern Extension, map filed of record in the office of the Recorder of Alameda Co, s 50 ft of lot 9, blk P-437 and imps 19 40

BLOCK 439.

6684 Thomas Moran—Mortgagee's interest in pce of ld beg at a point on the w line of Union st 73½ ft n from 24th st, th n 66 6-12 ft by 230 ft deep, w por of blk 439.. 3 15

6689 State Savings Bank—Mortgagee's interest in Northern Extension, map filed of record in the office of the Recorder of Alameda Co, pce of ld beg at the sw cor of 26th and Union sts, th w 75 ft by 108 6-12 ft deep, s por of lots 18, 19 and 20, blk T-489 ...... 40 19

BLOCK 442.

6703 J B Brewster—Tract of land bounded n by Peralta st, e by Kirkham st, s by 26th st, w by Peralta st, blk 442 2 89

BLOCK 444.

6722 J Beccutti—In Northern Extension, map filed of record in the office of the Recorder of Alameda Co, w 25 ft of lots 1 and 2, blk S-444.... 6 17

BLOCK 446.

6739 Ida Brunnenkant—Mortgagee's interest in pce of ld beg at a point on the W line of Adeline st 212 6-12 ft s from 28th st, th s 50 ft by 128 3-12 ft deep, w por of blk 446 ... 9 95

BLOCK 447.

6750 Margaret Loeser—In Northern Extension, map filed of record in the office of the Recorder of Alameda Co, n 34 ft of lot 4 and n 34 ft of w 5 ft of lot 14, blk N-447, imps and pers prop 2 52

6751 C E Howard—Mortgagee's interest in Northern Extension, map filed of record in the office of the Recorder of Alameda Co, n 34 ft of lot 4 and n 34 ft of w 5 ft of lot 14, blk N-447...... 19 40

6771 F S Bettencourt—In Northern Extension, map filed of record in the office of the Recorder of Alameda Co, pce of ld beg at a point on the s line of 28th st 50 ft w from Chestnut st, th w 50 ft by 125 ft deep, s por of lots 18, 19 and 20, blk N-447 and imps 8 44

BLOCK 448.

6781 John B Gardella—In Northern extension, map filed of record in the office of the Recorder of Alameda Co, n 21 ft of lot 8 and s 6 6-12 ft of lot 9, blk M-448 and imps 6 68

6788 Minerva J Todd—In Northern Extension, map filed of record in the office of the Recorder of Alameda Co, pce of ld beg at a point on the s line of 28th st 32 ft w from Linden st, th w 100 ft, th s 106 6-12 ft, e 132 ft, n 6 6-12 ft w 32 ft, n 100 ft to beg, por of lots 19 and 20, blk M-448 ...... 9 32

6736 Minerva J Todd—In Northern Extension, map filed of record in the office of the Recorder of Alameda Co, pce of ld beg at a point on the s line of 28th st 68 8-12 ft e from Chestnut st, th e 30 1-12 ft by 100 ft deep s, lots 9 and 10, blk M-448...... 3 15

BLOCK 450.

6810 Stephen Di Lecchio—In Keene Tract, map filed of record in the office of the Recorder of Alameda Co, lot 16, blk 450 and imps 6 68

6817 Samuel A Jones—In Keene Tract, map filed of record in the office of the Recorder of Alameda Co, lot 26 and n 10 ft of lot 27, blk 451, imps and Poll Tax 1909 ...... 17 74

BLOCK 451.

6817 Samuel A Jones—Pers prop.. 4 53

6818 C W Kellogg—Mortgagee's interest in Keene Tract, map of record in the office of the Recorder of Alameda Co, lot 26 and n 10 ft of lot 27, blk 451 ...... 25 07

BLOCK 452.

6855 A P Christiansen—In Golden Gate Homestead, map filed of record in the office of the Recorder of Alameda Co, n 34 ft of lot 15, blk C-452 and imps 10 21

BLOCK 453.

6877 Oakland California Towel Company (a corporation)—In Golden Gate Homestead, map filed of record in the office of the Recorder of Alameda Co, s 35 t of lot 10, blk B-453 and imps.... 26 96

BLOCK 454.

6917 S H Johnson—Mortgagee's interest, in Golden Gate Homestead, map filed of record in the office of the Recorder of Alameda Co, lot 16, blk A-454 ...... 10 21

6920 Oakland Bank of Savings—Mortgagee's interest, in Golden Gate Homestead, map filed of record in the office of the Recorder of Alameda Co, lot 18, blk A-454 ...... 11 09

6929 Charles R Bernard—In Golden Gate Homestead, map filed of record in the office of the Recorder of Alameda Co, pce of ld beg at a point on the s line of 30th st 90 ft w from Filbert st, th w 35 ft by 50 ft deep, s por of lot 24, blk A-454, imps and pers prop 2 52

6930 Oakland Bank of Savings—Mortgagee's interest, in Golden Gate Homestead, map filed of record in the office of the Recorder of Alameda Co, pce of ld beg at a point on the s line of 30th st, 90 ft w from Filbert st, th w 35 ft by 50 ft deep, s por of lot 24, blk A-454 ...... 6 68

BLOCK 455.

6937 C H Maloon—In re-subdivision of blks 659-660, map filed of record in the office of the Recorder of Alameda Co, s 20 ft of lot 1 and n 5 ft of lot 2, blk 455, imps and Poll Tax 1909 ...... 4 50

6946 Mabel D Walcott and Ida M Hough—In re-subdivision of blks 659-660, map filed of record in the office of the Recorder of Alameda Co, s 20 ft of lot 22 and n 15 ft of lot 21, blk 455 and imps 21 29

6953 E M Reagh—Mortgagee's interest, in re-subdivision of blks 659-660, map filed of record in the office of the Recorder of Alameda Co, s 20 ft of lot 4 and n 13 ft of lot 5, blk 455 ...... 9 95

6959 L A Lefevre—In re-subdivision of blks 659-660, map filed of record in the office of the Recorder of Alameda Co, s 32 ft of lot 6 and n 3 ft of lot 7, blk 455 and imps.... 21 29

6959 L A Lefevre—Pers prop...... 2 52

6975 H E Isbell—In resubdivision of blks 659-660, map filed of record in the office of the Recorder of Alameda Co, s 30 ft of lot 12, blk 455 and imps 18 73

BLOCK 456.

6980 Minerva J Todd—In re-subdivision of blks 659-660, map filed of record in the office of the Recorder of Alameda Co, w 27 ft of lots 1 and 2, blk 456 ...... 6 17

6992 Clarence Fogg—In resubdivision of blks 659-660, map filed of record in the office of the Recorder of Alameda Co, w 100 ft of s 3 ft of lot 19, blk 456 ...... 2 39

6999 John P De Cima—In re-subdivision of blks 659-660, map filed of record in the office of the Recorder of Alameda Co, n 20 ft of lot 4 and s 10 ft of lot 3, blk 456 and imps 7 56

7000 John A Sylvia—In re-subdivision of blks 659-660, map filed of record in the office of the Recorder of Alameda Co, s 25 ft of lot 12, blk 456 ...... 3 15

7017 Thomas Linane—In resubdivision of blks 659-660, map filed of record in the office of the Recorder of Alameda Co, n 35 ft of w 100 ft of lot 30, blk 456 and imps ... 28 85

7017 Thomas Linane—Pers prop .. 2 52

BLOCK 457.

7027 J H Kruse—In Peralta Homestead, map filed of record in the office of the Recorder of Alameda Co,, pce of ld beg at a point on the w line of Adeline st 100 ft s from 30th st, th s 30 ft by 128 3-12 ft deep, w por of lots 5 and 8, blk E-457 ...... 6 17

7036 J H Kruse—In Peralta Homestead, map filed of record in the office of the Recorder of Alameda Co, pce of ld beg at the nw cor of 28th and Adeline sts, th n 40 ft by 100 ft deep, w por of lot 12, blk E-457 ...... 9 95

7038 Joseph Morris—In Peralta Homestead, map filed of record in the office of the Recorder of Alameda Co, pce of ld beg at a point on the n line of 28th st 130 ft w from Adeline st, th w 30 ft by 100 ft deep, n por of lot 1, blk E-457 ...... 6 17

BLOCK 458.

7055 Emma J Dingle—In Peralta Homestead, map filed of record in the office of the Recorder of Alameda Co, n 25 ft of S ½ of lot 4, blk H-458 and imps 5 79

7063 Maud M and Frederick L Carroll—In Peralta Homestead, map filed of record in the office of the Recorder of Alameda Co, w 26 ¾-12 ft of e 52 1½-12 ft of lot 6, blk H-458 ...... 6 17

7065 F Trucco—Mortgagee's interest in Peralta Homestead, map filed of record in the office of the Recorder of Alameda Co, w 29 ft of lot 6, blk H-458 ...... 11 34

7073 John Ynne—In Peralta Homestead, map filed of record in the office of the Recorder of Alameda Co, s 38 ft of lot 8, blk H-458.... 8 06

BLOCK 459.

7089 M Friedlander—In Peralta Homestead, map filed of record in the office of the Recorder of Alameda Co, e 12 ft of lot 1 and w 13 ft of lot 12, blk I-459 ...... 6 17

7092 Richard Kingston—In Peralta Homestead, map filed of record in the office of the Recorder of Alameda Co, w 25 ft of E 52 ft of lot 12, blk I-459 ...... 3 15

7093 J R MacGregor—In Peralta Homestead, map filed of record in the office of the Recorder of Alameda Co, e 27 ft of lot 12, blk I-459, imps and pers prop 2 52

7096 Richard Marsden—In Peralta Homestead, map filed of record in the office of the Recorder of Alameda Co, lot 8, blk I-459 and imps 15 50

BLOCK 462.

7121 Minerva J Todd—In Peralta Homestead, map filed of record in the office of the Recorder of Alameda Co, s 50 ft of lot 2, blk G-462.... 4 91

7142 Charles J Brophy—In Peralta Homestead, map filed of record in the office of the Recorder of Alameda Co, n 25 ft of s 50 ft of lot 10, blk G-462 and imps 4 03

7147 J W Uzzell—In Peralta Homestead, map filed of record in the office of the Recorder of Alameda Co, s 25 ft of lot 11, blk G-462 ...... 6 17

BLOCK 463.

7153 C F Reindollar—In Peralta Homestead, map filed of record in the office of the Recorder of Alameda Co, w 16 9-12 ft of lot 12 and E 9 8-12 ft of lot 1, blk F-463 3 15

7164 Carl F Doell—In Peralta Homestead, map filed of record in the office of the Recorder of Alameda Co, s 35 ft of n 65 ft of w 128 3-12 ft of lot 2, blk F-463. ...... 8 06

7170 Martha E Sell—In Peralta Homestead, map filed of record in the office of the Recorder of Alameda Co, pce of ld beg at a point on the s line of 32nd st 78 3-12 ft e from Magnolia st, th e 25 ft by 100 ft deep, s por of lot 6, blk F-463 and imps 14 61

7170 Martha E Sell—In Peralta Homestead, map filed of record in the office of the Recorder of Alameda Co, pce of ld beg at a point on the s line of 32nd st 103 3-12 ft e from Magnolia st, th e 25 ft by 100 ft deep, e port of lot 6, blk F-468 ...... 3 15

7171 G Ginffre—In Peralta Homestead, map filed of record in the office of the Recorder of Alameda Co, pce of ld beg at a point on the s line of 32nd st 78 3-12 ft w from Adeline st, th w 50 ft by 100 ft deep, s por of lots 6 and 7, blk F-463 and imps.. 4 03

BLOCK 464.

7202 Zachariah Taylor, an undivided ½ int in; Elizabeth L Summers, an undivided ½ int in—In Peralta Homestead, map filed of record in the office of the Recorder of Alameda Co, pce of ld beg at a point on the s line of 32nd st 85 1-3 ft w from Chestnut st, th w 33 1-3 ft by 100 ft deep, s por of lot 7, blk C-464 ...... 3 15

7203 Elizabeth Summers—In Peralta Homestead, map filed of record in the office of the Recorder of Alameda Co, pce of ld beg at a point on the s line of 32nd st, 52 ft w from Chestnut st, th w 33 1-3 ft by 100 ft deep, s por of lot 7, blk C-464 and imps 5 79

7210 Martha P Council—In Peralta Homestead, map filed of record in the office of the Recorder of Alameda Co, pce of ld beg at a point on the w line of Chestnut st 250 ft s from 32nd st, th s 25 ft by 127 ft deep, w por of lot 9, blk C-464 and imps 5 79

BLOCK 465.

7236 Maria P Humburg—In Map No 2 Watts Tract, map filed of record in the office of the Recorder of Alameda Co, pce of ld beg at the se cor of 32nd and Chestnut sts, th e 32 ft by 100 ft deep, s por of lot 6, blk B-465 and imps 19 40

7247 Thomas Brain—Mortgagee's interest, in Glascock's Tract, map filed of record in the office of the Recorder of Alameda Co, lot 20 and s ½ of lot 19, blk 465 ...... 15 50

7248—Walter Sueell—In Glascock Tract, map filed of record in the office of the Recorder of Alameda Co, lot 21, blk 465 and imps 9 82

7248 Walter Sueell—In Glascock Tract, map filed of record in the office of the Recorder of Alameda Co, lot 22, blk 465 and imps 10 21

BLOCK 466.

7290 George Sarkeston—In Glascock Tract, map filed of record in the office of the Recorder of Alameda Co, lot 47, blk 466 8 06

BLOCK 471.

7354 John Craig—In Map No 2 Watts Tract, map filed of record in the office of the Recorder of Alameda Co, n 20 ft of lot 5 and s 20 ft of of lot 6, blk 471, and imps.. 3 15

7362 H Schellhaas—Mortgagee's interest, in Glascock Tract, map filed of record in the office of the Recorder of Alameda Co, w 35 9-12 ft of lot 11 and w 35 9-12 ft of n 15 ft of lot 12, blk 471 2 39

BLOCK 472.

7334 Calvin E Chisholm—In map No 2 Watts Tract, map filed of record in the office of the County Recorder of Alameda Co, pce of ld beg at a point on the e line of Adeline st 137 6-12 ft n from 32nd st, th n 37 6-12 ft by 127 ft, e por of lots 2 and 11, blk 472 and imps 8 44

7389 Margaret Wendall—In Map No 2 Watts Tract, map filed of record in the office of the Recorder of Alameda Co, s 55 ft of lot 3 and w 5 ft of s 55 ft of lot 10, blk 472, imps and pers prop 2 52

7390 Annie S Kroman—Mortgagee's interest, in Map No 2 Watts Tract, map filed of record in the office of the Recorder of Alameda Co, s 55 ft of lot 3 and w 5 ft of s 55 ft of lot 10, blk 472 ...... 21 29

7395 A Alper—In Map No 2 Watts Tract, map filed of record in the office of the Recorder of Alameda Co, pce of ld beg at a point on the w line of Chestnut st 150 ft s from 34th st, th S 30 ft by 127 ft deep, w por of lot 8, blk 472 and imps 4 03

7411 Oakland Bank of Savings—Mortgagee's interest, in Map No 2 Watts Tract, map filed of record in the office of the Recorder of Alameda Co, pce of ld beg at a point on the n line of 32nd st 77 6-12 ft w from Chestnut st th w 37 6-12 ft by 100 ft deep, n por of lot 12, blk 472 ...... 9 32

7416 J S Menzen—Mortgagee's interest in Map No 2 Watts Tract, map filed of record in the office of the Recorder of Alameda Co, pce of ld beg at a point on the W line of Chestnut st 170 ft n from 32nd st, th n 29 ft by 127 ft deep, w por of lot 11, blk 472 6 68

BLOCK 486.

7590 William Nicol—In Gibbon's Property Revised Map, map filed of record in the office of the Recorder of Alameda Co, lot 16, blk 486 and imps 4 03

BLOCK 487.

7595 W F Fox—In Gibbon's Property Revised Map, map filed of of record in the office of the Recorder of Alameda Co, lots 2 and 3, blk 487 and imps 7 56

BLOCK 490.

7641 S Neubohner—In Gibbon's Property Revised Map, map filed of record in the office of the Recorder of Alameda Co, lot 1, blk 490 and imps.. 9 32

7661 State Savings Bank—Mortgagee's interest, in Gibbon's Property Revised Map, map filed of record in the office of the Recorder of Alameda Co, lot 26, blk 490 ...... 4 91

BLOCK 491.

7673 F Niatti—In Plot 406, map filed of record in the office of the Recorder of Alameda Co, lot 14, blk 27-491, imps and Poll Tax 1909 ...... 4 50

7689 Annie R Unsworth—In Gibbon's Property Revised Map, map filed of record in the office of the Recorder of Alameda Co, lots 20 and 21, blk 491 ...... 1 39

7690 State Savings Bank—Mortgagee's interest in Gibbon's Property Revised Map, map filed of record in the office of the Recorder of Alameda Co, lots 20 and 21, blk 491. 4 91

BLOCK 492.

7717 Ellen D Wilson—Mortgagee's interest in Plot 406, map filed of record in the office of the County Recorder of Alameda Co, w 55 54-100 ft of lots 22, 23 and 24, blk 33-492 ...... 9 95

BLOCK 494.

7744 Peter Dugan—In Plot 406, map filed of record in the office of the Recorder of Alameda Co, lot 4, blk 45-494 3 15

BLOCK 498.

7765 M B Shea—In Plot 406, map filed of record in the office of the Recorder of Alameda Co, lot 10, blk 38-498 ...... 5 79

7765 M B Shea—In Plot 406, map filed of record in the office of the Recorder of Alameda Co, lot 11, blk 38-498 and imps 11 09

7765 M B Shea—In Plot 406, map filed of record in the office of the Recorder of Alameda Co, e 15 ft of lot 12, blk 38-498 ...... 3 15

7774 Antonio P Ramos—In Plot 406, map filed of record in the office of the Recorder of Alameda Co, e 1 ft of lot 27 and w 24 ft of lot 28, blk 38-498, imps and poll tax 1909 ...... 4 50

BLOCK 501.

7835 A M Salinger—Mortgagee's interest in pce of ld beg at a point on the n line of William st, 100 ft w from Campbell st, th w 25 ft by 100 ft n por of blk 501 ...... 10 21

BLOCK 503.

7862 James McIntyre—Pce of ld beg at a point on the e line of Campbell st, 67 2½-12 ft s fm 8th st, th s 25 7-12 ft e 129 8½-12 ft, n 26 ft w 129 8½-12 ft to beg, por of blk 503 and imps...... 10 21

BLOCK 504.

7879 John F Smith—In Casserly Tract at Point, map filed of record in the office of the Recorder of Alameda Co, lot 15, blk 504 and imps...... 30 74

7889 Joachim H. Smith—In Gibbon's Property at Point, map filed of record in the office of the Recorder of Alameda Co, lot 34, blk 504 and imps 23 18

7889 Joachim H Smith—In Gibbon's Property at Point, map filed of record in the office of the Recorder of Alameda Co, w ½ of lot 33, blk 504 ...... 8 06

BLOCK 507.

79 28 Elizabeth Manrow et al—In Plot 406, map filed of record in the office of the Recorder of Alameda County, lot 16, blk 37-507 ...... 15 62

7928 Elizabeth Monrow et al—In Plot 406, map filed of record in the office of the Recorder of Alameda Co, lot 15, blk 37-507 and imps...... 30 74

BLOCK 512.

7956 Martha O'Brien—In Plot 406, map filed of record in the office of the Recorder of Alameda Co, lot 5, blk 42-512 ...... 2 27

BLOCK 518.

8032 Mary A Gardiner—In Casserly Tract at Point, map filed of record in the office of the Recorder of Alameda Co, w 80 ft of lot 10, blk 518 and imps...... 25 07

8040 Oscar Johnson—In Casserly Tract at Point, map filed of record in the office of the Recorder of Alameda Co, e 24 ft of lot 16, blk 518 and imps...... 5 79

BLOCK 522.

8145 James Madden—In City Survey No 1549, map filed of record in the office of the Recorder of Alameda Co, lot 25, blk 522 and imps...... 1 39

8151 Patrick Le Strang—In City Survey No 1549, map filed of record in the office of the Recorder of Alameda Co, lot 30, blk 522 and imps... 7 56

BLOCK 523.

8164 G W Austin—Mortgagee's interest in pce of ld beg at a point 187 ft w from Wood st and 60 ft s from n line of Chase st (if produced w), th w 25 ft by 136 3-12 ft s, por of blk 523 ...... 2 39

8173 Oakland Bank of Savings—Mortgagee's interest, in pce of ld beg at the nw cor of Wood and Division sts, th n 50 ft by 83½ ft deep, w por of blk 523 ...... 6 68

BLOCK 528.

8231 W F Millhone—Pce of ld beg at the se cor of Willow and 10th sts, th s 29 ft by 75 ft deep, e por of blk 528, imps and poll tax 1909...... 4 50

BLOCK 533.

8311 F and M A Jackson—Pce of ld beg at a point on the n line of 10th st, 190 ft w from Pine st, th n 366 ft w 168 ft to right of way of Southern Pacific Railroad, th s along said right of way to n line of 10th st, e 190 ft to pt of beg, por of blk 533 and imps...... 64 76

8312 German Savings and Loan Society—Mortgagee's interest in pce of ld beg at a point on the n line of 10th st, 190 ft w from Pine st, th n 366 ft, w 168 ft to right of way of Southern Pacific Railroad, th s along said right of way to north line of 10th st, e 190 ft to pt of beg, por of blk 533...... 2 39

BLOCK 535.

8367 J L Martin—Mortgagee's interest in Toland Tract, map filed of record in the office of the Recorder of Alameda Co, lot 10, blk A-535...... 11 09

8379 Kate Clifford—In Toland Tct, map filed of record in the office of the Recorder of Alameda Co, s 23 5½-12 ft of lot 20, and n 1 6 1-2-12 ft of lot 21, blk A-535 and imps 8 44

BLOCK 540.

8488 Joseph H Heron—In Oakland Point Homestead, map filed of record in the office of the Recorder of Alameda Co, e 23 1-4 ft of lot 5, blk B-540 and imps 4 91

BLOCK 544.

8535 H D Kercheval—Mortgagee's interest in Oakland Point Homestead, map filed of record in the office of the Recorder of Alameda Co, pce of ld beg at a point on the e line of Wood st, 54 ft s from 13th st, th s 27 ft by 93 2-12 ft, e por of lots 1 and 4, blk A-544 ...... 7 56

8538 Bertha Klein—In Oakland Point Homestead, map filed of record in the office of the Recorder of Alameda Co, n 25 ft of lots 2 and 3, blk A-544 and imps...... 6 68

BLOCK 547.

8611 Joseph Court—Pce of ld beg at a point on the west line of Peralta st, 40 ft s from 14th st, th s 22 ft by 100 ft w, por of blk 547 and imps...... 9 32

8620 R J Moore—In Map of Redivision of por of Blocks 726-a, 727-a and 727-b, map filed of record in the office of the Recorder of Alameda Co, lot 4, blk A-547, imps and poll tax 1909 ...... 4 50

8625 J and C McLaughlin—In Map of Redivision of por of Blocks 726-a, 727-a and 727-b, map filed of record in the office of the Recorder of Alameda Co, lot 9, blk A-547 and imps 30 74

BLOCK 552.

8701 Oakland Bank of Savings—Mortgagee's interest, in Map of Tract 382, map filed of record in the office of the Recorder of Alameda Co, lot 10, blk B-552 ...... 9 95

BLOCK 555.

8760 M J Moran—In Map of Redivision of Block 740 and por Blocks 739, 727 and 728, map filed of record in the office of the Recorder of Alameda Co, lot 12, blk A-555, imps and poll tax 1909...... 4 50

BLOCK 556

8766 Carl Grondona, an undivided ¼ int in Garden Tract, map filed of record in the office of the Recorder of Alameda Co, lots 1 to 7, blk C-556.. 8 06

BLOCK 558.

8782 Nellie E Clark, an undivided 8-9 int in pce of ld beg at a point on the w line of Willow st, 73 4-12 ft n from 16th st, th n 42 8½-12 ft w 190 ft, s 115 7½-12 ft e 34 ft, th ne to beg, por of blk 558... 19 40

8784 Howard C Clark, an undivided 4-9 int in; Marion E Clark, an undivided 4-9 int in—Pce of ld beg at the sw cor of 17th and Willow sts, s 115 7½-12 ft by 190 ft deep, w por of blk 558..... 34 52

8786 Nellie E Clark—Triangular pce of ld beg at the nw cor of 16th and Willow sts, th 73 4-12 ft n on Willow st, by 156 ft deep, w on 16th st, por of blk 558 ...... 19 40

BLOCK 559.

8805 Daniel Corrigan—In Map of Redivision of Block 740 and por Blocks 739, 727 and 728, map filed of record in the office of the Recorder of Alameda Co, lot 13, blk B-559 ...... 3 15

BLOCK 560.

8820 H T Hayes—In Map of Redivision of Block 740 and por Blocks 739, 727 and 728, map filed of record in the office of Recorder of Alameda Co, lot 8, blk A-561 and imps 17 51

8820 H T Hayes—In Map of Redivision of Block 740 and por Blocks 739, 727 and 728, map filed of record in the office of the Recorder of Alameda Co, lot 9, blk A-561...... 8 06

BLOCK 562.

8839 McKinley Perkins Company (a corporation)—Pce of ld beg at the nw cor of 17th and Campbell sts, th w 190 ft by 115 7½-12 ft deep, n por of blk 562 and imps...... 72 82

8839 McKinley Perkins Company (a corporation)—Pers prop..192 02

BLOCK 570.

8850 E M Wilson—In Hougham Tract, map filed of record in the office of the Recorder of Alameda Co, lots 1, 2, 12, 13, 14, 15, 16 and 17, blk 570 and imps 39 33

8850 E M Wilson—Pers Prop.... 10 58

BLOCK 587.

8888 C H Nemhand—In Peralta Homestead, map filed of record in the office of the Recorder of Alameda Co, s 25 ft of lot 7, blk P-587...... 2 39

BLOCK 588.

8896 George A Gray—In Peralta Homestead, map filed of record in the office of the Recorder of Alameda Co, lot 2 blk O-588 ...... 4 91

8911 G A Gray—In Peralta Homestead, map filed of record in the office of the Recorder of Alameda Co, lot 12, blk O-588 and imps... 6 68

8911 G A Gray—In Peralta Homestead, map filed of record in the office of the Recorder of Alameda Co, lot 13, blk O-588 ...... 4 91

BLOCK 589.

8915 Realty Syndicate—In Peralta Homestead, map filed of record in the office of the Recorder of Alameda Co, n 15 ft of lot 1, blk N-589 2 39

8917 George F Otis and R A Dunnan—In Peralta Homestead, map filed of record in the office of the Recorder of Alameda Co, lot 2, blk N-589 4 91

8939 Louise Caddy—In Peralta Homestead, map filed of record in the office of the Recorder of Alameda Co, n 25 ft of s 50 ft of lot 10, blk N-589 and imps...... 9 95

BLOCK 593.

8976 Peter Mantins—Mortgagee's interest, in Map No 2, Watts Tract, map filed of record in the office of the Recorder of Alameda Co, sub of lot 3, blk 790, lots C and D blk 593...... 9 32

8986 Joseph Herbert—In Map No 2, Watts Tract, map filed of record in the office of the Recorder of Alameda Co, sub of lot 4, blk 790, lot J, blk 593 and imps...... 42 08

8986 Joseph Herbert—Pers prop... 6 55

BLOCK 594.

8989 Maria Carvelha—In Map No 2, Watts Tract, map filed of record in the office of the Recorder of Alameda Co, sub of lot 1, blk 791, s 25 ft of n 50 ft of lots G, H, I and J, blk 594 and imps.. 8 06

8992 Jose C Ramos—In Map No 2, Watts Tract, map filed of record in the office of the Recorder of Alameda Co, sub of lot 1, blk 791, n 25 ft of lots G, H, I and J, blk 594 and imps 13 73

9019 Henrietta Wells, an undivided ½ int in; Myra E Wells, an undivided ¼ int in; Ralph H Wells, an undivided ¼ int in—In Map No 2, Watts Tract, map filed of record in the office of the Recorder of Alameda Co, sub of lot 10, blk 791, lot A, blk 594 ...... 3 15

9019 Henrietta Wells, an undivided ½ int in; Myra E Wells, an undivided ¼ int in; Ralph H Wells, an undivided ¼ int in—In Map No 2, Watts Tract, map filed of record in the office of the Recorder of Alameda Co, sub of lot 10, blk 791, lot B, blk 594 and imps...... 6 67

BLOCK 595.

9035 A M Crow—Mortgagee's interest, in Map No 2, Watts Tract, map filed of record in the office of the Recorder of Alameda Co, sub of lot 3, blk 792, lot D, blk 595 ...... 3 27

9036 Mrs A M Crow—Mortgagee's interest in Map No 2, Watts' Tract, map filed of record in the office of the Recorder of Alameda Co, sub of lot 3, blk 792, lot D, blk 595 ...... 1 39

9052 Manuel Lewis—In Map No 2 Watts Tract, map filed of record in the office of the Recorder of Alameda Co, sub of lot 11, blk 492, lot A, blk 595 ...... 6 17

9052 Manuel Lewis—Pers prop.... 10 58

9052 Manuel Lewis—In Map No 2, Watts Tract, map filed of record in the office of the Recorder of Alameda Co, sub of lot 11, blk 492, lot B and s 12 ft of lot C, blk 595 8 06

BLOCK 596.

9062 H C Knudson—Mortgagee's interest in Map No 2, Watts Tract, map filed of record in the office of the Recorder of Alameda Co, sub of lot 1, blk 493, w 17 6-12 ft of lot F and e 12 6-12 ft of lot G, blk 596 ...... 4 91

9090 M Brown—In Map No 2, Watts Tract, map filed of record in the office of the Recorder of Alameda Co, sub of lot 9, blk 793, lot C, blk 596 ...... 2 26

9090 M Brown—In Map No 2, Watts Tract, map filed of record in the office of the Recorder of Alameda Co, sub of lot 9, blk 793, lot D blk 596 and imps 7 56

9091 Frank G Peters—In Map No 2, Watts Tract, map filed of record in the office of the Recorder of Alameda Co, sub of lot 9, blk 793, lots A and B, blk 596 and imps ... 6 17

BLOCK 597.

9143 Letitia E Rousset—In Map No 2, Watts Tract, map filed of record in the office of the Recorder of Alameda Co, sub of lot 12, blk 794, n 50 ft of lots A, B and C, blk 597 and imps 16 38

9144 Letitia E Rousset—In Map No 2, Watts Tract, map filed of record in the office of the Recorder of Alameda Co, sub of lot 12, blk 794, s 50 ft of lots A and B, blk 597 and imps...... 14 62

BLOCK 606.

9210 N B Gayley—Mortgagee's interest, in Map No 2, Watts Tract, map filed of record in the office of the Recorder of Alameda Co, sub of lot 7, blk 796, lots A and B,

BLOCK 611.

9359 Delia Alves—In Map No 2, Watts Tract, map filed of record in the office of the Recorder of Alameda Co, sub of lot 3, blk 801, lot B, blk 611 and imps 11 84

9359 Delia Alves—Pers prop...... 2 52

9359 Delia Alves—In Map No 2, Watts Tract, map filed of record in the office of the Recorder of Alameda Co, sub of lot 3, blk 801, s ½ of lot C, blk 611...... 2 39

9366 Margaret Boyle—In Map No 2, Watts Tract, map filed of record in the office of the Recorder of Alameda Co, sub of lot 6, blk 801, lot B, blk 611 and imps... 8 44

9381 Delia Alvez—In Map No 2, Watts Tract, map filed of record in the office of the Recorder of Alameda Co, sub of lot 10, blk 801, lot A, blk 611 ...... 4 23

BLOCK 612.

9416 Emily Ligda, et al.—In Map No 2, Watts Tract, map filed of record in the office of the Recorder of Alameda Co, sub of lot 9, blk 802, lot C, blk 612 and imps...... 4 91

BLOCK 613.

9439 Jacob Mueller—In Map No 2, Watts' Tract, map filed of record in the office of the Recorder of Alameda Co, sub of lot 7, blk 803, s 15 8-12 ft of lot C and n 16 4-12 ft of lot B, blk 613. 6 17

BLOCK 623.

9502 Mary E Brattin—In Fountain Place, map filed of record in the office of the Recorder of Alameda Co, e 50 ft of lot 1, blk G-623 and imps.. 11 84

9503 Breed and Bancroft—Mortgagee's interest, in Fountain Place, map filed of record in the office of the Recorder of Alameda Co, e 50 ft of lot 1, blk G-623......136 53

9510 Home Telephone Company—In Fountain Place, map filed of record in the office of the Recorder of Alameda Co, s 70 ft of lot 6, blk G-623 and imps......326 84

BLOCK 624.

9538 C M Lohse—Pce of ld beg at a point on the w line of Webster st 116 11-12 ft s from 19th st, th s 34¼ ft by 150 ft w, portion of blk 624 and imps...... 59 59

9545 Walter T Kellogg—Pce of ld beg at a point on the e line of Franklin st 371½ ft s from 19th st, th s 34 ft by 150 ft e, portion of blk 624 and imps 34 02

9546 Walter T Kellogg—Pce of ld beg at a point on the e line of Franklin st, 406 3-12 ft s from 19th st, th s 40 ft by 150 ft e, portion of blk 624 and imps 49 01

BLOCK 625.

9565 M V Waterbury—Pce of ld beg at the nw cor of 14th and Harrison sts, th w 40 ft by 103 ft n, portion of blk 625 and imps 142 25

9566 M V Waterbury—Pce of ld beg at a point on the w line of Harrison st 103 ft n from 14th st, th n 103 ft by 150 ft w, portion of blk 625 and imps 240 53

9573 S B Wakefield—Pce of ld beg at a point on the w line of Harrison st 688 10-12 ft s from 19th st, the s 97 ft by 150 ft w, portion of blk 625 imps and poll tax 1909....167 04

9573 S B Wakefield—Pers prop... 8 57

9590 Carrie K Louderback, an undivided 1-3 int in; H M A Knapp, an undivided 2-3 int in—Pce of ld beg at a point on the e line of Webster st 192 ft s from 19th st, th s 45 ft by 150 ft e, portion of blk 625 and imps 23 73

BLOCK 626.

9614 Emma M Collins—Pce of ld beg at a pt on the e line of Harrison st 234 ft s from 19th st, th s 60 ft by 150 ft e, portion of blk 626 and imps 101 05

BLOCK 627.

9668 A W Gates—Pce of ld beg at a pt on the e line of Alice st 240 ft s from 19th st, th s 40 ft by 133 94-100 ft e, portion of blk 627 and imps 32 25

9691 I M Condit—Pce of ld beg at a pt on the e line of Alice st 750 ft s from 19th st, th s 37 10-100 ft by 128 94-100 ft, portion of blk 627 and imps 23.43

BLOCK 628.

9700 Marion P Anthony—Pce of ld beg at the se cor of Jackson and 15th sts, th s 50 ft by 80 ft e, portion of blk 628 ...... 47 75

BLOCK 636.

9786 H M and R A Weatherbee—Pce of ld beg at a pt on the e line of Webster st 100 ft n from 19th st, th n 50 ft by 150 ft e, portion of blk 636, imps and poll tax, 1909 4 50

BLOCK 637.

9812 Annie B Johnson—Pce of ld beg at a pt on the w line of Webster st 30 ft s from 20th st, th s 30 ft, w 98 80-100 ft, n 35 ft, e 93 84-100 ft to beg, portion of blk 637 and imps...... 17 52

9812 Annie B Johnson—Pers prop 4 53

9813 Julia E Colby—Mortgagee's interest, in pce of ld beg at at pt on the w line of Webster st 30 ft s from 20th st, th s 30 ft, w 98 80-100 ft n 35 ft, e 93 84-100 ft to beg, portion of blk 637.... 46 86

BLOCK 639.

9844 Ida A Gorrill—In Fountain

Place, map filed of record in the office of the Recorder of Alameda Co, e 40 ft of lot 5, blk B-639 and imps 23 44

9844 Ida A Gorrill—In Fountain Place, map filed of record in the office of the Recorder of Alameda Co, lot 6, blk B-639 and imps 190 13

BLOCK 640.

9858 Emma M Collins, an undivided ¾ int in; Eda C Gaskill, an undivided ¼ int in—In Fountain Place, map filed of record in the office of the Recorder of Alameda Co, s 50 ft of lot 3, blk A-640 and imps 287 15

9864 James McElroy—In Fountain Place, map filed of record in the office of the Recorder, of Alameda Co, pce of ld beg at the se cor of 19th st and Telegraph ave, th s 39 6½-12 ft, e 97 9¼-12 ft, n 37½ ft, w 105 11-12 ft to beg, portion of lot 4, blk A-640 and imps 134 57

9867 G T Burtchaell and D Crowley—Pce of ld beg at a pt on the w line of Broadway st 110 ft s from 17th st, th s 24 ft, w 43 22-100 ft, n 24 9-12 ft, e 49 8-12 ft to beg, portion of blk B-640 and imps 79 88

BLOCK 641.

9875 A W Johnson—In Campbell Tract, map filed of record in the office of the Recorder of Alameda Co, lot 32, blk 641 and imps 41 08

BLOCK 644.

9939 F A Bashford—Mortgagee's interest, in Hogan Tract, map filed of record in the office of the Recorder of Alameda Co, lot 13, blk 644 ..... 49 64

BLOCK 645.

9985 Mrs Emma L Winchester—Pce of ld beg at a pt on the s line of Hobart st 524 9-12 ft w from Telegraph ave, th w 75 ft, s 117 7-12 ft, w 2 ft, s 16 ft, e 77 ft, n 133 7-12 ft to beg, blk 645 and imps 44 60

9998 Eleanor A Jackson—Pce of ld beg at a pt on the s line of Hobart st 100 ft w from Telegraph ave, th w 83 ft by 100 ft s, blk 645 and imps 13 73

9999 Oakland Bank of Savings—Mortgagee's interest, in pce of ld beg at a pt on the s line of Hobart st 100 ft w from Telegraph ave, th w 83 ft by 100 ft s, blk 645.. 34 32

BLOCK 647.

10035 Oakland Bank of Savings—Mortgagee's interest, in Jones Tract, map filed of record in the office of the Recorder of Alameda Co, pce of ld beg at a pt on the s line of Jones st 440 ft w from Telegraph ave, th w 60 ft by 100 ft s, portion of lots 18 and 20, blk 647 ..... 9 95

BLOCK 650.

10106 J B Diggs—In Pacific Homestead and in Wilcox Place, map filed of record in the office of the Recorder of Alameda Co, pce of ld beg at a pt on the e line of Broadway st 312 ft s from 22nd st, th s 50 ft, e 124 5-12 ft, se 18 ft, ne 79 7-12 ft, n 70 ft, sw 61 ft, w 126 5¾-100 ft to beg, portion of lots 8 and 9, blk E-650 and portion of lot 10, blk 3-650, imps and pers prop 2 52

BLOCK 653.

10164 N M Miller—In Map of portion of property of Harmon Estate, map filed of record in the office of the Recorder of Alameda Co, lot 21, blk 653 and imps 11 97

10165 Joseph R Kaelin—Mortgagee's interest, in map of portion of property of Harmon Estate, map filed of record in the office of the Recorder of Alameda Co, lot 21, blk 653 ..... 12 85

BLOCK 654.

10183 W J Mathews—In Boulevard Terrace, map filed of record in the office of the Recorder of Alameda Co, e 50 ft of lot 26, blk 654 ..... 28 86

10200 J E Colton—In Boulevard Terrace, map filed of record in the office of the Recorder of Alameda Co, lot 28 and w 5 ft of lot 29, blk 654 ..... 23 44

BLOCK 658.

10233 Henry East—In Pacific Homestead, map filed of record in the office of the Recorder of Alameda Co, e 50 ft of n 81 ft of lot 1, blk 10-658 and imps 104 45

BLOCK 659.

10268 Mary Ledwith—In Tuttle Tract, map filed of record in the office of the Recorder of Alameda Co, lot 14, blk 659 and imps 25 20

10290 Lawrence Quayle—In Jones Tract, map filed of record in the office of the Recorder of Alameda Co, pce of ld beg at a pt on the n line of Jones st 538 ft w from Telegraph ave, th w 41 ft by 102 ft n, por of lots 58 and 59, blk 659 imps and poll tax 1909 ..... 4 50

BLOCK 663.

10406 Olive J McKenney—In Kelsey Tract, map filed of record in the office of the Recorder of Alameda Co, e 47 ft of lot 5, blk Q-663 and imps 28 73

10413 Adam Yerrick—In Kelsey Tract, map filed of record in the office of the Recorder of Alameda Co, w 35 ft of lot 10, blk Q-663 and imps 14 61

10414 Laura H Codington—In Kelsey Tract, map filed of record in the office of the Recorder of Alameda Co, pce of ld beg at a pt on the s line of 24th st 75 ft w from Grove st, th w 40 ft, s 100 ft, e 35 ft, n 50 ft, e 5 ft, n 50 ft to beg, portions of lots 10, 11, 12, blk Q-663 and imps 4 03

10415 Oakland Bank of Savings—Mortgagee's interest, in Kelsey Tract, map filed of record in the office of the Recorder of Alameda Co, pce of ld beg at a pt on the s line of 24th st 75 ft w from Grove st, th w 40 ft, s 100 ft, e 35 ft, n 50 ft, e 5 ft n 50 ft to beg, portion of lots 10, 11, 12, blk Q-663... 13 73

BLOCK 667.

10529 Joseph E Baker—In Pacific Homestead, map filed of record in the office of the Recorder of Alameda Co, n ½ of lot 8 and w 25 ft of s ½ of lot 8, blk 13-667 and imps 64 77

10529 Joseph E Baker—Pers prop.. 4 53

BLOCK 668.

10542 Charles H Butler—In Valdez Tract, map filed of record in the office of the Recorder of Alameda Co, n 25 ft of lot 5, blk 668 and also in Valdez tract, map filed of record in the office of the Recorder of Alameda Co, pce of ld beg at a pt on the e line of Webster st 100 ft s from 24th st, th s 59½ ft by 140 ft e, lot 6 and por of lots 7, 9 and 12, blk 668 and imps 8 06

10542 Charles H Butler—Pers prop. 2 52

10543 Lester Reiff—Mortgagee's interest, in Valdez Tract, map filed of record in the office of the Recorder of Alameda Co, n 25 ft of lot 5, blk 668 and also in Valdez Tract, map filed of record in the office of the Recorder of Alameda Co, pce of ld beg at pt on the e line of Webster st 100 ft s from 24th st, th s 59½ ft by 140 ft e, lot 6 and por of lots 7, 9 and 12, blk 668 ..... 85 55

BLOCK 669.

10559 Laura M Travers—In Valdez Tract, map filed of record in the office of the Recorder of Alameda Co, lot 4, blk 669 and imps... 30 75

10559 Laura M Travers—Pers prop. 4 53

10560 State Savings Bank—Mortgagee's interest, in Valdez Tract, map filed of record in the office of the Recorder of Alameda Co, lot 4, blk 669 ..... 38 30

BLOCK 671.

10604 Mary Jones—In sub of Webster, 24th and Valdez st property, map filed of record in the office of the Recorder of Alameda Co, n 10 ft of lot 21, blk B-671 ..... 2 27

10604 Mary Jones—In sub of Webster, 24th and Valdez st property, may filed of record in the office of the Recorder of Alameda Co, lot 22, blk B-671 and imps 22 55

BLOCK 674.

10674 Sarah C Hummel—In Webster St Homestead, map filed of record in the office of the Recorder of Alameda Co, e 25 ft of lot 34, blk 674 ..... 8 44

BLOCK 675.

10687 J Kowalsky—In Kelsey Tract, map filed of record in the office of the Recorder of Alameda Co, e 20 ft of lot 8, blk O-675 and imps 17 52

10687 J Kowalsky—Pers prop 4 53

10716 Theodore A Schlueter—In Kelsey Tract, map filed of record in the office of the Recorder of Alameda Co, e 20 ft of lot 39, blk O-675 ..... 8 43

10716 Theodore A Schlueter—In Kelsey Tract, map filed of record in the office of the Recorder of Alameda Co, w 20 ft of lot 40, blk O-675 and imps 94 00

BLOCK 676.

10732 First Hebrew Congregation of Oakland—In Kelsey Tract, sub of blk L, map filed of record in the office of the Recorder of Alameda Co, n 40 ft of lot 2, blk L-676 ..... 21 67

10732 First Hebrew Congregation of Oakland—In Kelsey Tract, Sub of Block L, map filed of record in the office of the Recorder of Alameda Co, lot 3, blk L-676 26 96

10732 First Hebrew Congregation of Oakland—In Kelsey Tract, sub of blk L, map filed of record in the office of the Recorder of Alameda Co, lot 4, blk L676 ..... 30 49

10741 Charlotte W Kinsey—In Kelsey Tract, sub of blk L, map filed of record in the office of the Recorder of Alameda Co, lot 24 and e 6 ft of lot 23, blk L-676 and imps 19 91

10752 Daniel Crowley—In Kelsey Tract, sub of blk L, map filed of record in the office of the Recorder of Alameda Co, pce of ld beg at the se cor of Grove and Sycamore sts, th e 33 ft by 100 ft deep s, portion of lots 16 to 19, blk L-676 and imps.. 21 67

10779 Otto J Crossfield—In Kelsey Tract, sub of blk L, map filed of record in the office of the Recorder of Alameda Co, pce of ld beg at a pt on the n line of 25th st 320 ft w from Telegraph ave, th w 30 ft by 110 feet n, portion of blk L-676 and imps.... 55 31

BLOCK 677.

10784 Margaret Windall—In Kelsey Tract, map filed of record in the office of the Recorder of Alameda Co, lot 24, blk N-677 and imps 60 98

10793 H C Poole—Mortgagee's interest, in Kelsey Tract, map filed of record in the office of the Recorder of Alameda Co, w 27 7-12 ft of lot 10 and w 27 7-12 ft of n 15 ft of lot 21, blk N-674 ..... 11 97

BLOCK 679.

10858 B McFadden—Mortgagee's interest, pce of ld beg at the ne cor of San Pablo and Sycamore sts, th e 91 ft, n 50 ft, w 114 60-100 ft, se 55 6-12 ft to beg, portion of blk 679 ..... 28 85

10857 Joseph Lavigne—Pce of ld beg at a pt on the s line of 26th st 210 44-100 ft e from San Pablo ave, th e 65 29-100 ft by 99 6-12 ft s, portion of blk 679 and imps 23 44

10860 C A Dixon—Pce of ld beg at pt on the n line of Sycamore st 191 ft e from San Pablo ave, th e 30 ft by 100 ft n, portion of blk 679 and imps 17 20

10863 Henry W Norman—Pce of ld beg at a pt on the n line of Sycamore st 281 ft e from San Pablo ave, th e 75 6-12 ft by 100 ft n, portion of blk 679 and imps 34 90

10872 Daniel Crowley et al—Pce of ld at a pt on the n line of Sycamore st 182 ft w from Grove st, th w 25 ft by 100 ft n, portion of blk 679 and imps 10 21

10873 Daniel Crowley et al—Pce of ld beg at a pt on the n line of Sycamore st 207 ft w from Grove st, th w 25 ft by 100 ft n, portion of blk 679 and imps 3 15

10884 Daniel Crowley et al—Pce of ld beg at pt on the s line of 26th st 182 ft w from Grove st, th w 50 ft by 98 1¾-12 ft s, portion of blk 679 and imps 14 62

10898 C Diapaola—Pce of ld beg at a pt on the s line of 26th st 275 73-100 ft e from San Pablo ave, th e 30 ft by 98 1¾-12 ft s, portion of blk 679 and imps 15 50

10895 Margaret Windall—Pce of ld beg at pt on the s line of 26th st 338 60-100 ft e from San Pablo ave, th e 33 ft by 98 1¾-12 ft s, portion of blk 679 ..... 15 62

10935 E K Townsend—In Map No 2 Whitcher Tract, map filed of record in the office of the Recorder of Alameda Co, lot 27, blk 681 and imps 9 32

10935 E K Townsend—In Map No 2 Whitcher Tract, map filed of record in the office of the Recorder of Alameda Co, lot 28, blk 681 ..... 5 80

10936 Leon S Humbert—In Map No 2 Whitcher Tract, map filed of record in the office of the Recorder of Alameda Co, lot 29, blk 681 ..... 19 40

10936 Leon S Humbert—In Map No 2 Whitcher Tract, map filed of record in the office of the Recorder of Alameda Co, lot 30 blk 681 and imps ... 110 12

10936 Leon S Humbert—Pers prop. 2 52

BLOCK 682.

11002 Barbara C Swafford—In Map No 2 Whitcher Tract, map filed of record in the office of the Recorder of Alameda Co, lot 7, blk 682 and imps.. 14 61

11002 Barbara C Swafford—In Map No 2 Whitcher Tract, map filed of record in the office of the Recorder of Alameda Co, lot 8, blk 682 and imps. 12 85

BLOCK 683.

11005 Henry East—In Lincoln Homestead, map filed of record in the office of the Recorder of Alameda Co, w 56 ft of lots 1 and 2, blk 683 and imps 20 79

11006 R J McMullen—Mortgagee's interest, in Lincoln Homestead, map filed of record in the office of the Recorder of Alameda Co, w 56 ft of lots 1 and 2, blk 683 ..... 38 30

11008 Wm T and R M Veitch—Mortgagee's interest in Lincoln Homestead, map filed of record in the office of the Recorder of Alameda Co, e 45 ft of lots 1 and 2, blk 683 ..... 36 67

11032 D M Cohen—In Lincoln Homestead, map filed of record in the office of the Recorder of Alameda Co, lot 32, blk 683 imps and pers prop 2 52

BLOCK 685.

11097 Interurban Motor Express Company—In Oakland Homestead, map filed of record in the office of the Recorder of Alameda Co, pce of ld beg at a pt on the e line of Broadway st 125 ft s from 29th st, th s 150 ft, e 129 3-10 ft, n 23 29-100 ft, e 72 ft, n 125 50-100 ft, th e 125 ft more or less to pt of beg, portion of lots 35, 37 and 39, blk 685; also in Coggswell Tract, map filed of record in the office of the Recorder of Alameda Co, portion of lot 1, blk 685 and imps 170 60

11097 Interurban Motor Express Company—Pers prop 121 46

11123 L F Gould—In American Inv Union Tract No 1, map filed of record in the office of the Recorder of Alameda Co, s 22 12-100 ft of lot 33 and n 19 88-100 ft of lot 34, blk 685 and imps... 13 73

BLOCK 687.

11165 William J Roth—In Map of Borland Property, map filed of record in the office of the Recorder of Alameda Co, n 38 ft of lot 17 and s 7 ft of lot 16, blk 687, imps and pers prop 8 56

11168 H P Bancroft—Mortgagee's interest, in Map of Borland Property, map filed of record in the office of the Recorder of Alameda Co, n 30 4-12 ft of lot 18 and s 7 ft of lot 17, blk 687 ..... 19 03

BLOCK 688.

11193 Emma F McIntyre—Mortgagee's interest in pce of ld beg at a pt on the n line of 28th st 171 ft e from Telegraph ave, th e 54 ft by 145 ft n, portion of blk 688.... 47 75

BLOCK 690.

11249 A W Miles—In Map of Austin Park, map filed of record in the office of the Recorder of Alameda Co, e ½ of lot 3 and w 10 ft of lot 2, blk 690, imps and pers prop 4 53

11252 F H Chisholm—In Map of Austin Park, map filed of record in the office of the Recorder of Alameda Co, lot 5, blk 690 and imps 21 67

11276 Albert Rowe—Mortgagee's interest, in Map of Austin Park, map filed of record in the office of the Recorder of Alameda Co, w 31 ft of lot 19, blk 690 ..... 17 26

BLOCK 691.

11313 F E Vlach—In Map No. 2 Whitcher Tract, map filed of record in the office of the Recorder of Alameda Co, lot 6, blk 691 and imps... 11 09

BLOCK 693.

11385 Farmers' and Merchants' Savings Bank—Mortgagee's interest, in Brockhurst Tract (Henry's sub), map filed of record in the offico of the Recorder of Alameda Co, lots 13 and 14, blk A-693.. 23 18

11386 Klein Realty Company—In Brockhurst Tract (Original sub), map filed of record in the offce of the Recorder of Alameda Co, n 34 ft of lot 18, blk A-698 and imps ... 24 32

BLOCK 694.

11419 Percy Preble—In Brockhurst Tract, map filed of record in the office of the Recorder of Alameda Co, e 25 ft of lot 7 and w 12½ ft of lot 8, blk B-694, imps and poll tax 1909 ..... 4 50

11425 J P Finger—In Brockhurst Tract, map filed of record in the office of the Recorder of Alameda Co, e 20½ ft of lot 9 and w 12 ft of lots 10 and 11, blk B-694 and imps 15 50

11435 Mary Ann Havey—In Brockhurst Tract, map filed of record in the office of the Recorder of Alameda Co, lot 18, blk B-694 and imps. 30 74

BLOCK 696.

11483 Marion English—In Brockhurst Tract (Original sub), map filed of record n the office of the Recorder of Alameda Co, pce of ld beg at nw cor of Grove and 29th sts, th n 37½ ft by 100 ft deep w, portion of lot 18, blk C-696 and imps... 43 97

11483 Marion English—Pers prop.. 2 52

11489 State Savings Bank—Mortgagee's interest in Brockhurst Tract (Original sub), map filed of record in the office of the Recorder of Alameda Co, lot 18, blk C-696. 16 38

BLOCK 697.

11508 Christian P Kiel—In Alden Tract, map filed of record in the office of the Recorder of Alameda Co, lot 7 and e 25 ft of lots 4, 5, 6, blk 697, imps and poll tax 1909 ..... 4 50

11512 Nellie A Newsom—In Alden Tract, map filed of record in the office of the Recorder of Alameda Co, e 36 ft of s 100 ft of lot 20, blk 697 and imps 87 44

11539 W J Funk—In Caledonia Homestead, map filed of record in the office of the Recorder of Alameda Co, pce of ld beg at a pt on the s line of 29th st 95 ft e from Grove st, th e 28 67-100 ft by 70 ft s, portion of lots 42, 48, blk 697 and imps... 13 73

BLOCK 698.

11546 J H Barlow—In Caledonia Homestead, map filed of record in the office of the Recorder of Alameda Co, w 25 ft of lot 15 and e 12½ ft of lot 18, blk 698 and imps 25 07

11566 L T Cook—In Rowland Tract, map filed of record in the office of the Recorder of Alameda Co, pce of ld beg at a pt on the s line of 30th st 289 8-100 ft w from Telegraph ave, th w 25 ft by 62 ft s, portion of blk 698 and imps 18 73

11568 Beatrice M Hall—In Rowland Tract, map filed of record in the office of the Recorder of Alameda Co, pce of ld beg at the sw cor of 30th st and Telegraph ave, th w 127 8-100 ft, s about 45 ft, e 126 26-100 ft, n 45 ft to beg, portion of blk 698, imps and pers prop 20 66

11569 Mary E Wolfling—Mortgagee's interest, in Rowland Tract, map filed of record in the office of the Recorder of Alameda Co, pce of ld beg at the sw cor of 30th st and Telegraph ave, th w 127 8-100 ft, s (about) 45 ft, e 126 26-100 ft, n 45 ft to beg, portion of blk 698 72 32

BLOCK 699.

11593 Harry H Smith—In McClure's Academy Grounds, map filed of record in the office of the Recorder of Alameda Co, n 25 ft of lot 22, blk 699.. 13 73

11593 Harry H Smith—In McClure's Academy Grounds, map filed of record in the office of the Recorder of Alameda Co, lot 23, blk 699 and imps 70 43

11593 Harry H Smith—Pers prop... 6 55

11595 Z L Veitch—Mortgagee's interest, in McClure's Academy Grounds, map filed of record in the office of the Recorder of Alameda Co, lot 24, blk 699 ..... 35 78

11599 Mary M Heafey—In Armes Tract, map filed of record in the office of the Recorder of Alameda Co, lot 7, blk A-699 and imps 60 48

BLOCK 700.

11613 Fannie E Morehouse—In Oakland Homestead, pce of ld beg at a pt on the n line of 29th st 153 ft e from Summit st, th e 72 ft, n 100 ft, w 52 ft, n 75 ft, w 20 ft, s 175 ft to beg, portion of lot 26, blk 700 and imps 41 96

BLOCK 702.

11633 Henry J Keene—In Oakland Homestead and in Academy Homestead, map filed of record in the office of the Recorder of Alameda Co, pce of ld beg at a pt on the s line of Orchard st 293 8-12 ft e from Broadway st, th e 32 ft by 150 ft s, portion of blk 702 and imps 11 97

BLOCK 703.

11647 Mary I Eccleston—In Map of the Oak Park Tract, map filed of record in the office of the Recorder of Alameda Co, lot 27, blk 703 and imps 10 20

11651 Josephine T Boyd—Mortgagee's interest, in Map of the Oak Park Tract, map filed of record in the office of the Recorder of Alameda Co, lot 26, blk 703 ..... 19 91

11657 Charles Schuyler—In Map of the Oak Park Tract, map filed of record in the office of the Recorder of Alameda Co, lot 8 and n 10 ft of lot 9, blk 703 and imps 18 14

11687 Mary G Jones—In Map of the Oak Park Tract, map filed of record in the office of the Recorder of Alameda Co, pce of ld beg at a pt on the nw line of Richmond boulevard 60 ft ne from intersection with Orchard st, th ne 38 ft, nw 89 54-100 ft, s 16 86-100 ft to common cor lots 18 and 19, th s 24 17-100 ft to intersection with line drawn nw from pt of beg at right angles to said line of Richmond boulevard, th se 75 ft to beg, portion of lots 18 and 19, blk 703 and imps 11 09

BLOCK 704.

11696 A S Macdonald—In Academy Homestead, map filed of record in the office of the Recorder of Alameda Co, s 35 9-12 ft of lot 89 and s 24 ft of lot 88, blk 704 imps and poll tax, 1909 ..... 4 50

11699 John Good—In Academy Homestead, map filed of record in the office of the Recorder of Alameda Co., lot 91, blk 704 and imps.... 40 19

BLOCK 708.

11749 Susie M Brackett—In A J Snyder's Resub of a Portion of Block 2035, Rowland Tract, map filed of record in the office of the Recorder of Alameda Co, lot 9, blk 708 and imps 21 67

11780 F M Furniss—In A J Snyder's Resub of a Portion of Block 2035, Rowland Tract, map filed of record in the office of the Recorder of Alameda Co, e 30 ft of s 120 ft of lot 29, blk 708 and imps 23 44

11784 George V Metzger—Mortgagee's interest in A J Snyder's Resub of a Portion of Block 2035, Rowland Tract, map filed of record in the office of the Recorder of Alameda Co, lot 31, blk 708 7 56

BLOCK 709.

11794 James G and J T Donell—In Rowland Tract, map filed of record in the office of the Recorder of Alameda Co, lot 8, blk 709 and imps..... 4 28

11795 San Francisco and Suburban Home Building Society—Mortgagee's interest, in Rowland Tract, map filed of record in the office of the Recorder of Alameda Co, lot 8, blk 709 ..... 40 19

11805 Julia G Frandsen—In Rowland Tract, map filed of record in the office of the Recorder of Alameda Co, w 15 ft of lot 14 and e 17 6-12 ft of lot 15, blk 709 and imps 15 50

BLOCK 710.

11832 Oakland Bank of Savings—Mortgagee's interest in Rowland Tract, map filed of record in the office of the Recorder of Alameda Co, lot 9, blk 710 ..... 11 97

11840 Kate Hewett—In Rowland Tract, map filed of record in the office of the Recorder of Alameda Co, lot 18, blk 710 and imps.... 16 38

11852 Helen Nuckolls—In Rowland Tract, map filed of record in the office of the Recorder of Alameda Co, lot 31, blk 710 and imps 21 67

11865 Maggie Price—In Rowland Tract and in Brockhurst Tract (Henry's sub), map filed of record in the office of the Recorder of Alameda Co, lot 12, blk 710, imps and pers prop 2 52

11866 Mary Salmon—Mortgagee's interest, in Rowland Tract and in Brockhurst Tract (Henry's sub), map filed of record in the office of the Recorder of Alameda Co, lot 12, blk 710 ..... 17 51

BLOCK 712.

11874 James Rankin—Mortgagee's interest in Rowland Tract, map filed of record in the office of the Recorder of Alameda Co, e 69 50-100 ft of lot 4, blk 712 ..... 6 68

11881 Arthur C Hanifin—In Rowland Tract, map filed of record in the office of the Recorder of Alameda Co, lot 11, blk 712 ..... 18 14

BLOCK 713.

11906 R G Marquardt—In Rowland Tract, map filed of record in the office of the Recorder of Alameda Co. lot 17, blk 713 and imps 14 62

BLOCK 714.

11945 John W Terney—In Rowland Tract, map filed of record in the office of the Recorder of Alameda Co, lot 16, blk 714, imps and pers prop 2 52

BLOCK 715.

12009 Lucy M Hoffman—In Rowland Tract, map filed of record in the office of the Recorder of Alameda Co, lot 83, blk 715 and imps.. 22 55

12010 Rose Yore—In Rowland Tract, map filed of record in the office of the Recorder of Alameda Co, lot 27, blk 715, imps and pers prop... 2 52

BLOCK 716.

12062 M A Krueger—In Map of the Collins Tract, map filed of record in the office of the Recorder of Alameda Co, pce of ld beg at a pt on the s line of 83rd st 219 6¼-12 ft e from Grove st, th e 40 6-12 ft by 120 ft, s por of lot 8, blk 716 and imps 16 38

BLOCK 717.

12096 J H Simpson—Map showing remaining property of Central Land Company in blks F and G, map filed of record in the office of the Recorder of Alameda Co, pce of ld beg at a pt on the s line of Brockhurst st 116 8-12 ft e from West st, th e 42 ft by 64 ft, s por of blk 717, imps and pers prop 4 53

12104 C W Hunt—Mortgagee's interest, map showing remaining property of Central Lands Company in Blocks F and G, map filed of record in the office of the Recorder of Alameda Co, pce of ld beg at a pt on the s line of Brockhurst st 275 34-100 ft e from West st, th s 78 38-100 ft, e 37½ ft, n 74 87-100 ft, w 37 66-100 ft to beg, portion of blk 717 28 96

12118 J H Simpson—In Central Land Company's Tract, map filed of record in the office of the Recorder of Alameda Co, pce of ld beg at a pt on the s l of Brockhurst st 158 8-12 ft e from West st, th e 41 58-100 ft by 64 ft s por of blk 717 and imps.. 30 74

BLOCK 718.

12125 Teresa Grubb—Map showing remaining property of Central Land Company in blks F and G, map filed of record in the office of the Recorder of Alameda Co, pce of ld beg at a pt on the n line of Brockhurst st 270 65-100 ft w from Grove st, th W 37½ ft by 100 48-100 ft, n portion of blk F-718 and imps..... 40 19

12125 Teresa Grubb—Pers prop.... 2 52

12150 J A Calkins—Mortgagee's interest in Central Land Company's Tract, map filed of record in the office of the Recorder of Alameda Co, e 11 ft of lot 8 and w 25 ft of lot 9, blk F-718 ..... 4 28

BLOCK 719.

12170 Robert T Woodward—In Rowland Tract, map filed of record in the office of the Recorder of Alameda Co, e ½ of lot 7, blk 719, imps and Poll Tax 1909 ..... 23 40

BLOCK 720.

12188 N Senis—In Central Land Company's Tract, map filed of record in the office of the Recorder of Alameda Co, e 25 ft of lot 3 and w 37½ ft of lot 4, blk H-720 and imps 7 56

12189 T C Warren—Mortgagee's interest, in Central Land Company's Tract, map filed of record in the office of the Recorder of Alameda Co, e 25 ft of lot 3 and w 37½ ft of lot 4, blk H-720 ..... 9 32

BLOCK 721.

12203 Arthur C Hanifin—In Rowland Tract, map filed of record in the office of the Recorder of Alameda Co, lot 1, blk 721 and imps 22 55

12203 Arthur C Hanifin—In Rowland Tract, map filed of record in the office of the Recorder of Alameda Co, lot 2, blk 721 13 73

12208 M C Smith—Mortgagee's interest in Rowland Tract, map filed of record in the office of the Recorder of Alameda Co. lot 7, blk 721 15 50

BLOCK 723.

12244 Joseph M Burroughs—In Central Land Company's Tract, map filed of record in the office of the Recorder of Alameda Co, w 37 6-12 ft of lot 9, blk P-723 and imps 34 53

12244 Joseph M Burroughs—Pers prop 4 53

BLOCK 724.

12298 Delia L Upsen—In Central Land Company's Tract, map filed of record in the office of the Recorder of Alameda Co, e 32 ft of w 36 ft of lot 14, blk K-724 and imps. 30 75

12298 Delia L Upsen—Pers prop 4 53

12305 Lucy W Neal—In Central Land Company's Tract, map filed of record in the office of the Recorder of Alameda Co, e 12½ ft of lot 9 and w 25 ft of lot 10, blk K-724, imps and pers prop 2 52

BLOCK 725.

12308 Addie F Chapman—In Central Land Company's Tract, map filed of record in the office of the Recorder of Alameda Co, n 17½ ft of w 100 ft of lot 1, and s 15 ft of w 100 ft of lot 2, blk E-725 and imps 14 62

12312 Charles W Hunt—In Central Land Company's Tract, map filed of record in the office of the Recorder of Alameda Co, lot 5, blk E-725 and imps 34 52

12314 Julia E Fealey—In Central Land Company's Tract, map filed of record in the office of the Recorder of Alameda Co, lot 6, blk E-725 and imps 14 62

12316 C P Moore—In Central Land Company's Tract, map filed of record in the office of the Recorder of Alameda Co, lot 8, blk E-725 and imps 38 30

12316 C P Moore—Pers Prop 8 57

BLOCK 726.

12338 N G Sturtevant—In Map of the Collins Tract, map filed of record in the office of the Recorder of Alameda Co, e 35 ft of lot 15, blk 726 and imps 17 26

BLOCK 727.

12388 Lettie W Holland—In Buena Vista Homestead, map filed of record in the office of the Recorder of Alameda Co, s 40 3-100 ft of lot 9, blk 727 ..... 45 86

12388 Lettie W Holland—In Buena Vista Homestead, map filed of record in the office of the Recorder of Alameda Co, lot 10, blk 727 and imps 85 55

12388 Lettie W Holland—Pers prop. 10 58

12388 Lettie W Holland—In Buena Vista Homestead, map filed of record in the office of the Recorder of Alameda Co, lot 42, blk 727 and imps 25 07

12388 Lettie W Holland—In Buena Vista Homestead, map filed of record in the office of the Recorder of Alameda Co, s 40 ft of lot 43, blk 727 ..... 15 62

12396 Oakland Bank of Savings—Mortgagee's interest, in Buena Vista Homestead, map filed of record in the office of the Recorder of Alameda Co, w 40 ft of lot 15, blk 727 ..... 4 91

BLOCK 728.

12411 Ella E Greenman—Mortgagee's interest, in Buena Vista Homestead, map filed of record in the office of the Recorder of Alameda Co, lot 50, blk 728 ..... 8 06

12419 W H Hardy—In Buena Vista Homestead, map filed of record in the office of the Recorder of Alameda Co, s 40 ft of e 86 ft of lot 68, blk 728 ..... 3 15

12419 W H Hardy—In Buena Vista Homestead, map filed of record in the office of the Recorder of Alameda Co, e 86 ft of lot 69, blk 728 and imps 14 61

12430 J M McKinlay—In Amended Map of College Heights, map filed of record in the office of the Recorder of Alameda Co, lot 5, blk 730, imps, pers prop and poll tax 1909 ..... 8 53

12435 Alice L Krell—In Amended Map of College Heights, map filed of record in the office of the recorder of Alameda Co, lot 10, block 730 and imps 51 54

12435 Alice L Krell—Pers prop 4 53

12458 James F. Loughery Company (a corporation)—In map of the Oak Park Tract, map filed of record in the office of the Recorder of Alameda Co, pce of ld beg at a pt on the s line of Napier st, 289 ft e from Piedmont ave, th e 21 ft by 90 ft s, portion of lot 65 ..... 4 03

BLOCK 731.

12488 Joanna M Gillis—In map of the Oak Park Tract, map filed of record in the office of the Recorder of Alameda Co, lot 69, blk 731, and imps 38 30

12488 Joanna M Gillis—Pers prop.. 2 52

12519 Lillian M Spangler—In map of the Oak Park Tract, map filed of record in the office of the Recorder of Alameda Co, e 5 ft of s 80 ft of lot 78 and w 25 64-100 ft of s 80 ft of lot 79, blk 731 ..... 5 79

BLOCK 733.

12530 Christine H Egelly—In Hitchcock property, map filed of record in the office of the Recorder of Alameda Co, pce of ld beg at the nw cor of Broadway and 34th sts, th n 139 ft w 313 78-100 ft, se 34 64-100 ft, se 125 ft, se 78 ft, e 159 7-10 ft to beg, portion of lot 2, blk 733 and imps 46 37

12532 J L Callaghan—In Amended Map of College Heights, map filed of record in the office of the Recorder of Alameda Co, lot 2, blk 733, imps, pers prop and poll tax, 1909 ..... 8 53

BLOCK 734.

12544 W N Stromberg—In Pacific Theological Seminary Tract, map filed of record in the office of the Recorder of Alameda Co, w ½ of lot 66, blk 734 and imps 19 03

12552 Agnes F Gibbs—In Pacific Theological Seminary Tract, map filed of record in the office of the Recorder of Alameda Co, lot 85, blk 734 ..... 13 73

12552 Agnes F Gibbs—In Pacific Theological Seminary Tract, map filed of record in the office of the Recorder of Alameda Co, lot 86, blk 734 and imps 35 78

BLOCK 737.

12641 Harriet E Wishart—In Map "B," por estate of A C Brown, map filed of record in the office of the Recorder of Alameda Co, pce of ld beg at a pt on the s line of 35th st, 263 ft w from Telegraph ave, th w 40 ft by 119 10-12 ft s, portion of lot 14, blk 737 and imps.... 4 91

12646 Mrs Adena Lewis—In Map "B," por estate of A C Brown, map filed of record in the office of the Recorder of Alameda Co, pce of ld beg at a pt on the s line of 35th st, 234 ft w from Telegraph ave, th w 29 ft by 119 10-12 ft s, portion of lot 14, blk 737, imps and pers prop 2 52

BLOCK 738.

12693 J W Hoag—In Central Land Company's Tract, map filed of record in the office of the Recorder of Alameda Co, lot 23, blk D-738 and imps.. 18 14

12693 J W Hoag—In Central Land Company's Tract, map filed of record in the office of the Recorder of Alameda Co, e ½ of lot 24, blk D-738 ..... 4 91

BLOCK 739.

12699 F Shoo—In Central Land Company's Tract, map filed of record in the office of the Recorder of Alameda Co, w 37 ft of e 40 ft of lot 11, blk L-739 and imps 18 14

12700 Annie Larkey—In Central Land Company's Tract, map filed of record in the office of the Recorder of Alameda Co, e 2 6-12 ft of lot 11 and w 35 ft of lot 12, blk L-739 and imps 18 14

BLOCK 740.

12745 Ida Green—In Cotter Tract, map filed of record in the office of the Recorder of Alameda Co, lot 2, blk 740 and imps 59 09

12753 Mrs Eva L Curry—In Cotter Tract, map filed of record in the office of the Recorder of Alameda Co, lot 10 and w 2 ft of lot 11, blk 740 and imps 16 38

12757 George E Maloon—In Cotter Tract, map filed of record in the office of the Recorder of Alameda Co, lot 14, blk 740, imps and poll tax 1909. 27 18

BLOCK 741.

12776 Peter Calou—Map showing location of 35th st w of Market st, in Central Land Company's Property, map filed of record in the office of the Recorder of Alameda Co, pce of ld beg at the sw cor of Market and 36th sts, th s 124 26-100 ft, w 85 ft, n 124 26-100 ft, w 73 14-100 ft to beg, por of blk N-741. 33 30

12786 Oakland Bank of Savings—Mortgagee's interest, in Mitchell Tract, map filed of record in the office of the Recorder of Alameda Co, lot 12, blk 741 ..... 11 84

12804 Ellen Scott—In Mitchell Tract, map filed of record in the office of the Recorder of Alameda Co, lot 36, blk 741 ..... 4 03

12806 D B Bent—In Mitchell Tract, map filed of record in the office of the Recorder of Alameda Co, lot 40 and w 12½ ft of lot 41, blk 741 and imps 28 85

12816 Anna A Cannon—In Mitchell Tract, map filed of record in the office of the Recorder of Alameda Co, lot 37, blk 741 and imps 11 84

BLOCK 742.

12830 Minnie B Riehl—In Central Land Company's Tract, map filed of record in the office of the Recorder of Alameda Co, e 5 ft of lot 6, and w 25 ft of lot 7, blk M-742 and imps 26 96

12832 Anson B Weeks—In Central Land Company's Tract, map filed of record in the office of the Recorder of Alameda Co, e 10 ft of lot 5 and w 18 5-12 ft of lot 6, blk M-742 and imps 14 62

12847 C H Schiveley—In Central Land Company's Tract, map filed of record in the office of the Recorder of Alameda Co, e 36 ft of lot 24, blk M-742, imps and pers prop 2 52

12849 Joe Baptista—In Central Land Company's Tract, map filed of record in the office of the Recorder of Alameda Co, e 37 6-12 ft of lot 28, blk M-742 and imps 14 62

12861 Taylor M Davis—In Central Land Company's Tract, map filed of record in the office of the Recorder of Alameda Co, pce of ld beg at a pt on the n line of 35th st 35 ft e from Market st, th e 33 ft by 100 ft n, por of lots 1 and 2, blk M-742 and imps. 15 50

12863 Annie M Pomtoppiden—In Central Land Company's Tract, map filed of record in the office of the Recorder of Alameda Co, w 27 ft of lot 26, blk M-742, imps and pers prop 2 52

12864 H L Nash—Mortgagee's interest, in Central Land Company's Tract, map filed of record in the office of the Recorder of Alameda Co, w 27 ft of lot 26, blk M-742 ..... 30 74

BLOCK 743.

12873 Ellen Stokes—In Central Land Company's Tract, map filed of record in the office of the Recorder of Alameda Co, s 20 ft of lot 3 and n 20 ft of lot 2, blk C-743 and imps.. 20 79

12878 Deckelman Brothers (a corporation)—In Central Land Company's Tract, map filed of record in the office of the Recorder of Alameda Co, e 35 ft of lot 10, blk C-743 and imps 17 26

12879 Caroline M Sturtevant—In Central Land Company's Tract, map filed of record in the office of the Recorder of Alameda Co, lot 13, blk C-743 and imps 22 55

12885 John Mitchell—In Central Land Company's Tract, map filed of record in the office of the Recorder of Alameda Co, e 10 ft of lot 6 and w 45 ft of lot 7, blk C-743 and imps 26 96

12891 Jennie A Morris—In Central Land Company's Tract, map filed of record in the office of the Recorder of Alameda Co, lot 11, blk C-743, imps and pers prop 2 52

12892 P J McMullen et al—Mortgagee's interest, in Central Land Company's Tract, map filed of record in the office of the Recorder of Alameda Co, lot 11, blk C-743 ..... 43 97

BLOCK 744.

12922 Oakland Bank of Savings—Mortgagee's interest, in pce of ld beg at a pt on the s line of 36th st 354 ft w from Telegraph ave, th w 52 by 120 ft s, por of blk 744.... 28 85

12946 Manuel E Brown—Pce of ld beg at a pt on the n line of 35th st 668½ ft w from Telegraph ave, th w 37½ ft by 120 3-12 ft n, por of blk 744, imps and poll tax 1909. 4 50

13005 Bacon Land and Loan Company (a Corporation)—A piece of marsh land bounded n by center line of 10th st (if extended e), bounded on the e by a line 600 ft e from the e line of Fallon st; bounded on the s by the center line of 9th st (if produced e) and w by a line dividing the marsh land from the upland. (Saving and excepting therefrom land in blk "199") 2 39

BLOCK 769.

13116 Samuel Riskin—In Walsworth Tract, map filed of record in the office of the Recorder of Alameda Co, pce of ld beg at a pt on the se line of Lee st 121 33-100 ft ne from Bay Place st, th ne 37 6-12 ft, se 130 ft, sw 37 6-10 ft, nw 132 ft to beg, portion of lot 16, blk 769 and imps 12 85

13129 W H L Hynes—In Portion of Plot 21, map filed of record in the office of the Recorder of Alameda Co, pce of ld beg at a pt on the w line of Montecito ave 611 77-100 ft s from Lee st, th s 50 ft by 135 ft deep w, por of blk 769 and imps 27 84

BLOCK 773.

13210 Florence P Stone—In Portion of Plot 21, map filed of record in the office of the Recorder of Alameda Co, pce of ld beg at the nw cor of Lee and Van Buren ave, th n 63 ft, w 150 82-100 ft, s 36 70-100 ft, e 151 46-100 ft to beg, por of blk 773 and imps 45 49

13211 Carrie W Badgley—In Portion of Plot 21, map filed of record in the office of the Recorder of Alameda Co, pce of ld beg at a pt on the w line of Lee st 203 4-100 ft n from Van Buren ave, th n 70 ft, w 150 ft, s 49 ft, e 150 ft to beg, por of blk 773 and imps 113 90

13211 Carrie W Badgley—Pers Prop 20 66

BLOCK 774.

13233 Martha Miller—In Map of Resubdivision of Lots 7 to 15, Block 6, Highland Subdivision of Adams Point Property, map filed of record in the office of the Recorder of Alameda Co, lot 1, blk 6-774 ..... 40 19

BLOCK 776.

13259 W Heafy—In Lakeside Subdivision of Adams Point Property, map filed of record in the office of the Recorder of Alameda Co, lot 7, blk 14-776 ..... 13 73

13259 W Heafy—In Lakeside Subdivision of Adams Point Property, map filed of record in the office of the Recorder of Alameda Co, lot 8, blk 14-776 ..... 13 73

13264 S P Late Jr.—In Lakeside Subdivision of Adams Point Property, map filed of record in the office of the Recorder of Alameda Co, n 37 50-100 ft of lot 14, blk 14-776 and imps 30 49

13265 Mary J McKeon—In Lakeside Subdivision of Adams Point Property, map filed of record in the office of the Recorder of Alameda Co, s 25 ft of lot 14 and n 15 ft of lot 13, blk 14-776 ..... 21 29

BLOCK 778.

13303 Ioma V Warren—In Lakeside Subdivision of Adams Point Property, map filed of record in the office of the Recorder of Alameda Co, lot 17, blk 12-778 and imps.... 30 49

BLOCK 780.

13334 Roger Colt—In Lakeside Subdivision of Adams Point Property, map filed of record in the office of the Recorder of Alameda Co, lot 1, blk 10-780 ..... 15 50

13339 M Taylor—In Lakeside Subdivision of Adams Point Property, map filed of record in the office of the Recorder of Alameda Co, lot 8, blk 10-780, poll tax 1909. 4 50

BLOCK 782.

13357 B K Young—In Highland Subdivision of Adams Point Property, map filed of record in the office of the Recorder of Alameda Co, lot 2, blk 9-782 ..... 28 85

13365 F R Jordan—In Highland Subdivision of Adams Point Property, map filed of record in the office of the Recorder of Alameda Co, pce of ld beg at a pt on the w line of Staten ave 138 7-100 ft n from Van Buren ave, th w 125 80-100 ft, e 113 89-100 ft, s 53 43-100 ft to beg, portion of lot 12, blk 9-782 and imps 112 01

BLOCK 784.

13415 William T Murcell—In Highland Subdivision of Adams Point Property, map filed of record in the office of the Recorder of Alameda Co, lot 24, blk 7-784 ..... 13 73

BLOCK 785.

13461 Alice B Morgan—In Highland Subdivision of Adams Point Property, map filed of record in the office of the Recorder of Alameda Co, lot 20, blk 1-785 and imps 39 31

13461 Alice B Morgan—In Highland Subdivision of Adams Point Property, map filed of record in the office of the Recorder of Alameda Co, lot 21, blk 1-785 ..... 17 26

BLOCK 786.

13500 Ida M Condit—Mortgagee's interest, in Sub No 1 of Adams Point Property, map filed of record in the office of the Recorder of Alameda Co, lot 26, blk H-786 ..... 9 32

BLOCK 788.

13537 Elizabeth A Males—Mortgagee's interest, in Highland Subdivision of Adams Point Property, map filed of record in the office of the Recorder of Alameda Co, e 15 ft of lot 22 and w 35 ft of lot 23, blk 5-788 ..... 31 37

BLOCK 791.

13627 A Rudgear—Flint Tract, Map No 4, lot 7 and s 7 ft of lot 6, blk L-791 and imps 26 96

13627 A Rudgear—Flint Tract, Map No 4, map filed of record in the office of the Recorder of Alameda Co, n 44 22-100 ft of lot 8, blk L-791, imps and poll tax 1909 ..... 89 56

13627 A Rudgear—Pers prop 18 64

13629 George M Flint—Flint Tract, Map No 4, map filed of record in the office of the Recorder of Alameda Co, n 45 ft of lot 10, blk L-791 and imps 26 08

13632 Emily B Dow—In Oakland Heights (Revised Map of), map filed of record in the office of the Recorder of Alameda Co, pce of ld beg at a pt on the w line of Vernon st 50 83-100 ft n from n boundary line of lot 9, blk "J," th ne 47-61-100 ft on a curve nw 60 91-100 ft nw 125 56-100 ft, sw 134 15-100 ft, th e 134 94-100 ft to beg, por of lot 8, blk J-791 and imps 17 51

13632 Emily B Dow—Pers prop.... 8 87

BLOCK 792.

13653 W Y Kellogg et al—Flint Tract, Map No 4, map filed of record in the office of the Recorder of Alameda Co, n 37 4-12 ft of w 98 36-100 ft of lot 6, blk K-792 and imps 24 32

BLOCK 793.

13673 Mary Blatt—In Oakland View Homestead, map filed of record in the office of the Recorder of Alameda Co, n ½ of lot 3, blk A-793 and imps 21 29

13673 Mary Blatt—Pers prop 2 52

13678 Olaf E Mathison—In Oakland View Homestead, map filed of record in the office of the Recorder of Alameda Co, s 28 5-10 ft of lot 5, blk A-793 and imps (except por assessed to Morris) 8 44

BLOCK 794.

13723 W N Stromberg—In Oakland View Homestead, map filed of record in the office of the Recorder of Alameda Co, s 13 ft of lot 7 and n 20 ft of lot 8, blk B-794... 7 56

13750 H B Nichols—In Oakland View Homestead, map filed of record in the office of the Recorder of Alameda Co, n 35 ft of s 45 ft of lot 31, blk B-794, imps and poll tax 1909 ..... 4 50

13765 Abraham Katz—In Oakland View Homestead, map filed of record in the office of the Recorder of Alameda Co, n 30 ft of lot 40 and s 5 ft of lot 41, blk B-794 and imps 32 64

13765 Abraham Katz—Pers prop... 4 53

13766 Continental Building and Loan Association—In Oakland View Homestead, map filed of record in the office of the Recorder of Alameda Co, n 15 ft of s 20 ft of lot 41, blk B-794 ..... 6 17

BLOCK 795.

13773 M T Macdonald—In Oakland View Homestead, map filed of record in the office of the Recorder of Alameda Co, s 40 ft of n 55 ft of lot 4, blk D-795 ..... 19 40

13796 P L Bliss—In Oakland View Homestead, map filed of record in the office of the Recorder of Alameda Co, w 130 ft of lot 32, blk D-795 and imps 26 98

BLOCK 797.

13873 Julia Jerkowsky—W G Henshaw's Subdivision of Lots at 24th St and Bay Place, map filed of record in the office of the Recorder of Alameda Co, lot 7, blk 797 and imps 25 73

13877 John H Priestly—In Walsworth Tract, map filed of record in the office of the Recorder of Alameda Co, pce of ld beg at a pt on the n line of 24th st 284 10-12 ft e from Valdez st, th e 32 5-12 ft by 100 ft deep n, por of lot 18, blk 797, imps and poll tax 1909 ..... 4 50

13879 M W Koenig—Mortgagee's interest, in Walsworth Tract, map filed of record in the office of the Recorder of Alameda Co, pce of ld beg at a pt on the n line of 24th st 252 5-12 ft e from Valdez st, th E 32 5-12 ft by 100 ft deep n, por of lot 18, blk 797 ..... 15 50

BLOCK 799.

13882 Henry East—In Hamilton Tract, map filed of record in the office of the Recorder of Alameda Co, lot 1, blk 799 and imps 36 41

13882 Henry East—Pers prop 6 55

13882 Henry East—In Hamilton Tract, map filed of record in the office of the Recorder of Alameda Co, lot 2, blk 799 ..... 11 84

BLOCK 802.

13954 Charlotte Danielson—In Walsworth Tract, map filed of record in the office of the Recorder of Alameda Co, pce of ld beg at a pt on the s line of Fairmount ave 137 ft w from Walsworth ave, th w 37 ft by 130 ft s, por of lot 2, blk 802 ..... 13 73

13958 Florence A Patterson—In Walsworth Tract, map filed of record in the office of the Recorder of Alameda County, pce of ld beg at a point on the s line of Fairmount st, 109 ft w from Walsworth ave, th w 40 ft by 130 ft, s por of lot 2, blk 802 and imps 19 91

14022 Francis B Smith—Block 807, in map of the Oak Park Tract, map filed of record in the office of the Recorder of Alameda County, lot 100, blk 807 ..... 13 73

14073 William F Neary—An undivided ½ int in; Joseph T Hinch, an undivided ½ int in—In map of the Hawley Tract, map filed of record in the office of the Recorder of Alameda County, s 26 67-100 ft of lots 20, 21 and 22, blk B-807 ..... 6 17

14075 Annie T Baumann—In Map of the Hawley Tract, map filed of record in the office of the

Recorder of Alameda County, pce of ld beg at a point on the sw line of Moss ave, 66 ft se from Richmond Boulevard, th se 32 40-100 ft by 85 ft sw por of lots 20 and 21, blk B-807 and imps 28 85

14075 Annie T Baumann—Pers Prop 2 52

BLOCK 813.

14213 Bertha Robinson—Flint Tract, Map No 4, map filed of record in the office of the Recorder of Alameda County, lot 7, blk B-813 and imps 16 38

BLOCK 814.

14252 William K Green—In Linda Vista Terrace, Map No 2, map filed of record in the office of the Recorder of Alameda County, lot 35, blk F-814.. .. .. 18 73

14262 Mervin McKay—In Linda Vista Terrace, Map No 2, map filed of record in the office of the Recorder of Alameda County, ne 10 ft of lot 42 and sw 35 ft of lot 43, blk F-314 and imps.... 6 17

14264 Mary F Pettis—In Linda Vista Terrace, Map No 2, map filed of record in the office of the Recorder of Alameda County, ne 15 ft of lot 43 and sw 30 ft of lot 44, blk F-814 and imps.... 7 56

BLOCK 817.

14335 George R Chambers—In Linda Vista Terrace, Map No 2, map filed of record in the office of the Recorder of Alameda County, lot 4, blk I-817 and imps 55 19

14347 John Fillius—Mortgagee's interest, in Linda Vista Terrace, Map No 2, map filed of record in the office of the Recorder of Alameda County, lots 11 and 12, blk I-817 .... 37 55

14350 Edgar Bishop—In Linda Vista Terrace, Map No 2, map filed of record in the office of the Recorder of Alameda County, lot 15 and w 20 ft of lot 17, blk I-817.. .. .. 6 17

14351 Elizabeth M Smith—Mortgagee's interest, in Linda Vista Terrace, Map No 2, map filed of record in the office of the Recorder of Alameda County, lot 15 and w 20 ft of lot 17, blk I-817 28 55

14358 H B Lindsey—Mortgagee's interest, in Linda Vista Terrace, Map No 2, map filed of record in the office of the Recorder of Alameda County, e 46 85-100 ft of lot 19, blk I-817.. .. .. 40 19

BLOCK 818.

14365 Claude L Boule—In Stanford Tract, map filed of record in the office of the Recorder of Alameda County, Lot 8, blk C-818 .... 21 29

14386 M P Graves—In Santa Clara Avenue Property, map filed of record in the office of the Recorder of Alameda County, e 84 75-100 ft of lot 16, blk 818 and imps... 17 26

14388 M P Graves—In Santa Clara Avenue Property, map filed of record in the office of the Recorder of Alameda County, w 34 75-100 ft of lot 17, blk 818 and imps...... 15 50

BLOCK 819.

14403 H C Morris Company (a Corporation)—Flint Tract, Map No 4, pce of ld beg at a point on the sw line of Santa Clara ave, 120 ft se from Oakland ave, th se 80 ft, by 55 18-100 ft deep, sw por of lots 1 and 2, blk J-819 and imps 14 62

14414 Patrick Donahue et al—Flint Tract, Map No 4, map filed of record in the office of the Recorder of Alameda County, nw 81 ft of lot 11 and se 9 ft of lot 12, blk J-819 and imps 20 79

BLOCK 820.

14434 Lucy M Hoffman—In Oakland Heights (Revised Map of), map filed of record in the office of the Recorder of Alameda County, se 21 65-100 ft of lot 1 and nw 28 35-100 ft of lot 2, blk L-820 and imps 37 55

BLOCK 823.

14520 J P De Camp—Mortgagee's interest, in Oakland Heights (Revised Map of), map filed of record in the office of the Recorder of Alameda County, e 150 ft of s ½ of lot 12, blk T-823.......... 11 09

BLOCK 824.

14545 Alice B Morgan—In Oakland Heights (Revised Map of), map filed of record in the office of the Recorder of Alameda County, pce of ld beg at a point on the e line of Laguna ave, 45 ft sw from n l of lot 8, th sw 90 ft by 123 ft, e por of lots 9 and 10, blk W-824 and imps 55 32

14545 Alice B Morgan—Pers Prop.. 4 53

BLOCK 826.

14558 Abigail V Graves—In Oakland Heights (Revised Map of), map filed of record in the office of the Recorder of Alameda County, lot 1, blk U-826 and imps 11 09

14565 Thomas Bell—In Oakland Heights (Revised Map of), map filed of record in the office of the Recorder of Alameda County, lot 8, blk U-826.... 11 97

14566 Amelia E and Olive E Stevens—In Oakland Heights (Revised Map of), map filed of record in the office of the Recorder of Alameda County, lot 9, blk U-826.... 22 55

14567 Amelia E and Olive E Stevens—In Oakland Heights (Revised Map of), map filed of record in the office of the Recorder of Alameda County, lot 10, blk U-826... 9 82

14568 Amelia E and Olive E Stevens—In Oakland Heights (Revised Map of), map filed of record in the office of the Recorder of Alameda County, lot 11, blk U-826... 11 09

BLOCK 827.

14614 A J Snyder—Mortgagee's interest in, Piedmont Terrace by the Lake, map filed of record in the office of the Recorder of Alameda County, lot 108, blk 827 .... 5 79

BLOCK 828.

14671 Edward D Asquith—In Stanford Tract, map filed of record in the office of the Recorder of Alameda County, ne 40 ft of lots 4, 5 and 6, blk A-828 .... 5 79

14675 Robert C Young—In Stanford Tract, map filed of record in the office of the Recorder of Alameda County, lot 10, blk A-828 and imps 16 38

14690 Realty Syndicate — Mortgagee's interest, in Stanford Tract, map filed of record in the office of the Recorder of Alameda County, s 16 ft of lot 24 and n 16 ft of lot 25, blk A-828.......... 8 06

14691 Ellen J Wilding—In Stanford Tract, map filed of record in the office of the Recorder of Alameda County, s 24 ft of lot 25 and n 8 ft of lot 26, blk A-828 and imps 13 73

14694 Grace M Atwood—In Stanford Tract, map filed of record in the office of the Recorder of Alameda County, n 37 ft of lot 27, blk A-828, imps and pers prop.... 4 53

BLOCK 829.

14703 John F Willard—In Stanford Tract, map filed of record in the office of the Recorder of Alameda County, sw 113 96-100 ft of lot 6 and sw 113 96-100 ft of se 4 ft of lot 5, blk B-829 and imps 17 26

14707 Elizabeth Barton—In Stanford Tract, map filed of record in the office of the Recorder of Alameda County, se 124 ft of lot 10, blk B-829 .. .. 4 28

14708 A F Connett—Mortgagee's interest, in Stanford Tract, map filed of record in the office of the Recorder of Alameda County, se 124 ft of lot 10, blk B-829....... 8 06

14711 Kity B Loos—In Stanford Tract, map filed of record in the office of the Recorder of Alameda County, se 100 ft of lot 14, blk B-829 and imps 13 73

BLOCK 831.

14755 C De Martini—In Stanford Tract, map filed of record in the office of the Recorder of Alameda County, ne 30 ft of lot 4 and sw 10 ft of lot 5, blk F-831 and imps 16 28

14770 Realty Syndicate—In Stanford Tract, map filed of record in the office of the Recorder of Alameda County, s 10 ft of n 20 ft of lot 19, blk F-831 .. .. 6 17

BLOCK 832.

14802 John N Blair—In Stanford Tract, map filed of record in the office of the Recorder of Alameda County, n 20 ft of lot 8, blk G-832.. 9 95

14802 John N Blair—In Stanford Tract, map filed of record in the office of the Recorder of Alameda County, lot 9, blk G-832 and imps..... 47 75

BLOCK 835.

14914 A J Snyder—In Piedmont Terrace by the Lake, map filed of record in the office of the Recorder of Alameda County, lot 42, blk 835 .... 4 91

14923 Leonidas D Aroney—In Piedmont Terrace by the Lake, map filed of record in the office of the Recorder of Alameda County, lot 51, blk 835 .... 4 91

BLOCK 836.

14939 Piedmont by the Lake Company—In Piedmont by the Lake, map filed of record in the office of the Recorder of Alameda County, lot 13, blk 836.......... 6 68

BLOCK 837.

14991 S D and C L Noel—In Piedmont by the Lake, map filed of record in the office of the Recorder of Alameda County, lot 67, blk 837 .. .. 7 56

15012 Piedmont by the Lake Company — Mortgagee's interest, in Piedmont by the Lake, map filed of record in the office of the Recorder of Alameda County, lots 82, 83 and 84, blk 837 43 97

15026 Piedmont by the Lake Company—Mortgagee's interest, in Piedmont by the Lake, map filed of record in the office of the Recorder of Alameda County, lot 96, blk 837 .. .. 7 56

15058 I M Birmingham—Mortgagee's interest, in Piedmont by the Lake, map filed of record in the office of the Recorder of Alameda County, lot 122, blk 837 .... 18 73

BLOCK 838.

15061 Julia G Frandsen—In Piedmont by the Lake, map filed of record in the office of the Recorder of Alameda County, lot 125, blk 838 and imps 25 20

15074 Frank A Graham—In Piedmont by the Lake, map filed of record in the office of the Recorder of Alameda County, lot 138, blk 838 and imps 38 30

15074 Frank A Graham—Pers Prop 2 52

15086 Sarah A Jackson et al—In Piedmont by the Lake, map filed of record in the office of the Recorder of Alameda County, e 30 ft of lot 142, blk 838 .. .. 8 06

15087 J C Ferguson—In Piedmont by the Lake, map filed of record in the office of the Recorder of Alameda County, lot 149, blk 838.. .. .. 7 56

BLOCK 841.

15150 Thomas W Brooks—In Oakland Prospect Homestead, map filed of record in the office of the Recorder of Alameda Co, lot 29, blk 841 .... 19 40

15151 J G Klumpke—In Oakland Prospect Homestead, map filed of record in the office of the Recorder of Alameda Co, lot 30, blk 841 ...... 9 95

15156 Samuel Gaskill—In Oakland Prospect Homestead, map filed of record in the office of the Recorder of Alameda Co, lot 25, blk 841 .... 9 95

BLOCK 842.

15182 Frank W Shay—In Oakland Prospect Homestead, map filed of record in the office of the Recorder of Alameda Co, lot 14, blk 842 .... 8 06

15184 John Lynch — In Oakland Prospect Homestead, map filed of record in the office of the Recorder of Alameda Co, lot 16, blk 842 .... 9 95

15186 Samuel Gaskell—In Oakland Prospect Homestead, map filed of record in the office of the Recorder of Alameda Co, lot 17, blk 842 .... 9 95

15193 Frank W Shay—In Oakland Prospect Homestead, map filed of record in the office of the Recorder of Alameda Co, lot 25, blk 842 .... 9 95

BLOCK 843.

15195 Pleasant Valley Improvement Company—In Map of Grand Avenue Terrace, map filed of record in the office of the Recorder of Alameda Co, lot 34, blk 843 .... 9 95

BLOCK 844.

15245 Pleasant Valley Improvements Company—In Map of Grand Avenue Terrace, map filed of record in the office of the Recorder of Alameda Co, lot 24, blk 844.......... 9 95

15251 Pleasant Valley Improvement Company—In Map of Grand Avenue Terrace, map filed of record in the office of the Recorder of Alameda Co, lot 30, blk 844.......... 9 95

BLOCK 849.

15258 A L Kyle—In Piedmont Knoll Tract, map filed of record in the office of the Recorder of Alameda Co, lot 2, blk A-849 .... 11 84

BLOCK 851.

15267 Nels Thompson et al—In Map of Grand Avenue Heights, map filed of record in the office of the Recorder of Alameda Co, lot 11, blk G-851 and imps.... 26 08

BLOCK 855.

15289 Frank K Mott Company—In Map of Grand Avenue Heights, map filed of record in the office of the Recorder of Alameda Co, lot 14, blk C-855 .... 4 91

15289 Frank K Mott Company—In Map of Grand Avenue Heights, map filed of record in the office of the Recorder of Alameda Co, lot 15, blk C-855 .... 4 91

BLOCK 858.

15308 Wickham Havens—In Piedmont Knoll Tract, map filed of record in the office of the Recorder of Alameda Co, lot 6, blk B-858.......... 9 95

15308 Wickham Havens—In Piedmont Knoll Tract, map filed of record in the office of the Recorder of Alameda Co, lot 8, blk B-858.......... 6 68

15308 Wickham Havens—In Piedmont Knoll Tract, map filed of record in the office of the Recorder of Alameda Co, lot 22, blk B-858 .... 11 84

15309 George W Dow—In Piedmont Knoll Tract, map filed of record in the office of the Recorder of Alameda Co, lot 5, blk B-858 .... 9 95

BLOCK 860.

15319 Wickham Havens—In Piedmont Knoll Tract, map filed of record in the office of the Recorder of Alameda Co, lot 16, blk D-860 ...... 9 95

15319 Wickham Havens—In Piedmont Knoll Tract, map filed of record in the office of the Recorder of Alameda Co, lot 17, blk D-860 ...... 9 95

BLOCK 861.

15323 Piedmont Development Company—In Piedmont Park, map filed of record in the office of the Recorder of Alameda Co, that portion lying s of the n boundary line of the City of Oakland, lot 9, blk C-861 ..... 8 06

BLOCK 863.

15337 Wickham Havens — Mortgagee's interest, in East Piedmont Heights, map filed of record in the office of the Recorder of Alameda Co, lot 22, blk K-863 ...... 9 95

BLOCK 866.

15366 W Havens—Mortgagee's interest, in East Piedmont Heights, map filed of record in the office of the Recorder of Alameda Co, lot 12, blk H-866 .... 9 95

15367 Wickham Havens—In East Piedmont Heights, map filed of record in the office of the Recorder of Alameda Co, lot 13, blk H-866 .... 5 79

15369 C A Johnson—In East Piedmont Heights, map filed of record in the office of the Recorder of Alameda Co, lot 14, blk H-866 and imps.. 23 18

15371 Wickham Havens—In East Piedmont Heights, map filed of Record in the office of the Recorder of Alameda Co, lot 18, blk H-866...... 4 91

BLOCK 870.

15415 Arthur J Crocker—In East Piedmont Heights, map filed of record in the office of the Recorder of Alameda Co, lot 5, blk D-870. ..... 13 73

15415 Arthur J Crocker—In East Piedmont Heights, map filed of record in the office of the Recorder of Alameda Co, lot 6, blk D-870 .... 9 95

15415 Arthur J Crocker—Pers prop 10 58

15438 W Havens—Mortgagee's interest, in East Piedmont Heights, map filed of record in the office of the Recorder of Alameda Co, lot 84, blk D-870 .... 9 95

BLOCK 871.

15455 W Havens—Mortgagee's interest, in East Piedmont Heights, map filed of record in the office of the Recorder of Alameda Co, lot 18, blk E-871 .... 5 79

BLOCK 874.

15510 Julia G Frandsen—In East Piedmont Heights, map filed of record in the office of the Recorder of Alameda Co, lot 8, blk A-874 .... 4 91

15510 Julia G Frandsen—In East Piedmont Heights, map filed of record in the office of the Recorder of Alameda Co, lot 9, blk A-874 .... 5 80

15532 W Havens—Mortgagee's interest, in East Piedmont Heights, map filed of record in the office of the Recorder of Alameda Co, lot 32, blk A-874 .... 8 06

BLOCK 876.

15545 Arthur W Reynolds—In East Piedmont Heights, map filed of record in the office of the Recorder of Alameda Co, lot 30, blk C-876 and imps .. 18 14

BLOCK 929.

15587 E C Timmerman—In Linda Vista Terrace, Map No 2, map filed of record in the office of the Recorder of Alameda Co, ne 30 ft of lot 6 and sw 30 ft of lot 7 blk B-929 .... 34 52

15587 E C Timmerman—Pers prop.. 2 52

15596 Edith Walker—In Linda Vista Terrace, Map No 2, map filed of record in the office of the Recorder of Alameda Co, w 40 ft of lot 13, blk B-929 ....N.......... 23 18

15597 Mary C McClees—In Linda Vista Terrace, Map No 2, map filed of record in the office of the Recorder of Alameda Co, pce of ld beg at a point on the sw line of Monte Vista avenue 50 ft sw from its intersection with the se line of lot 16, th nw and sw along said line of Monte Vista avenue 100.42 ft, th se along sw boundary line of lot 16 to its intersection with a line drawn parallel to said se line of lot 16 and distant 50 ft nw therefrom, th nw to beg, portion of lot 16, blk B-929, imps and pers prop 2 52

BLOCK 930.

15599 A A Busey—In Linda Vista Terrace, Map No 2, map filed of record in the office of the Recorder of Alameda Co, sw 50 ft of lot 1, blk C-930 and imps 37 54

15599 A A Busey—In Linda Vista Terrace, Map No 2, map filed of record in the office of the Recorder of Alameda Co, ne 50 ft of lot 1, blk C-930 and imps 14 62

15599 A A Busey—In Linda Vista Terrace, Map No 2, map filed of record in the office of the Recorder of Alameda Co, lot 2, blk C-930.. 13 73

BLOCK 932.

15624 Frank P Le Count—In Linda Vista Terrace, Map No 2, map filed of record in the office of the Recorder of Alameda Co, lot 27, blk E-932.......... 17 51

BLOCK 933.

15643 W W Gill—In Linda Vista Terrace, Map No 2, map filed of record in the office of the Recorder of Alameda Co, except por to Heron Holcomb Company of lot 29, blk A-933 .... 1 89

15644 J H Cobbledick—In Linda Vista Terrace, Map No 2, map filed of record in the office of the Recorder of Alameda Co, lot 30, blk A-933 and imps 10 90

15644 J H Cobbledick—In Linda Vista Terrace, Map No 2, map filed of record in the office of the Recorder of Alameda Co, (except por assessed to M Davoust of 31) lot 31, blk A-933.......... 2 27

15646 Heron, Holcomb Company—In Linda Vista Terrace, Map No 2, map filed of record in the office of the Recorder of Alameda Co, lots 32, 33, 34 and w 25 ft of lot 35, blk A-933 and imps..... 38 43

15647 Hibernia Savings and Loan Society—Mortgagee's interest, in Linda Vista Terrace, Map No 2, map filed of record in the office of the Recorder of Alameda Alameda Co, lots 32, 33, 34 and w 25 ft of lot 35, blk A-933 .... 38 30

BLOCK 934.

15652 Edward Johnson—In Map of Robley Terrace, map filed of record in the office of the Recorder of Alameda Co, lot 12, blk 934 and imps.. 17 26

15656 Anna M Hutchinson—In Map of Robley Terrace, map filed of record in the office of the Recorder of Alameda Co, lot 9, blk 934 and imps. 19 91

BLOCK 935.

15718 J S Carmona—In Plot 19, map filed of record in the office of the Recorder of Alameda Co, pce of ld beg at a pt on the n line of Plot 19, 573.48 ft e from Piedmont ave, th e 37.06 ft, sw 117.57 ft, nw 37 ft, ne 116.88 ft to beg, por of blk 935 .... 7 56

15715 J E Thom et al—In Plot 19, map filed of record in the office of the Recorder of Alameda Co, pce of ld beg at a pt on the sw line of Monte Vista ave 217 ft se from Piedmont ave, th se 77 94-100 ft, n 150 74-100 ft, nw 78 ft, s 142 49-100 ft to beg, por of blk 935 and imps 25 20

BLOCK 936.

15727 J R Spring—In Map of Spring Tract, map filed of record in the office of the Recorder of Alameda Co, strip of land lying n of "Keller's Rose Park" 1 ft wide by 794.8 ft long, por of blk 986 .... 4 28

15730 Stephen R Tripp—In Keller's Rose Park, map filed of record in the office of the Recorder of Alameda Co, pce of ld beg at a pt on the ne line of Rio Vista ave 491 ft se from Piedmont ave, th se 57 41-100 ft, ne 50.15 ft, n 55.85 ft, th nw to the ne cor of land of Paul Fisher, th sw 100 ft to pt of beg, por of blk 936 and imps..... 34 52

BLOCK 937.

15739 J V Silveria—In Keller's Rose Park, map filed of record in the office of the Recorder of Alameda Co, e 10 ft of lot 12 and w 30 ft of lot 13, blk 937 and imps..... 13 73

15757 Margaret F Quinn—In Keller's Rose Park, map filed of record in the office of the Recorder of Alameda Co, w 30 ft of lot 16, blk 937 and imps 12 85

BLOCK 938.

15775 C M McGregor—Mortgagee's interest in plot 19, map filed of record in the office of the Recorder of Alameda Co, pce of ld beg at the nw cor of Moss and Fairmount aves, th w 35 ft by 100 ft deep, por of Plot 19, blk 938.......... 53 42

15776 Elizabeth Wier—In Plot 19, map filed of record in the office of the Recorder of Alameda Co, pce of ld beg at a pt 128 ft n of Moss ave and 95 ft w from Fairmount ave, th w 43 ft by 70.2 ft n, por of Plot 19, blk 938 and imps 17 51

15778 C M McGregor—Mortgagee's interest, in Plot 19, map filed of record in the office of the Recorder of Alameda Co, pce of ld beg at a pt on the n line of Moss ave 35 ft w from Fairmount ave, th w 37 ft by 100 ft n, por of plot 19, blk 938.......... 23 44

15789 Andrew Park—In plot 19, map filed of record in the office of the Recorder of Alameda County, pce of ld beg at a pt on the E line of Piedmont ave, 146 ft N fm Moss ave, th N 30 ft by 100.08 ft E, portion of blk 938.......... 26 96

15792 C McGregor—Mortgagee's interest, in Por of Plot 19, map filed of record in the office of the Recorder of Alameda Co, pce of ld beg at a pt on the n line of Moss ave 72 ft w from Fairmount ave, th w 44 ft by 100 ft n, por of blk 938..... 53 42

15811 L Tully—In Piedmont Villa Tract, map filed of record in the office of the Recorder of Alameda Co, lots 47 and 48, blk 938, imps and poll tax 1909 .... 4 50

15812 Oakland Bank of Savings—Mortgagee's interest, in Piedmont Villa Tract, map filed of record in the office of the Recorder of Alameda Co, lots 47 and 48, blk 938.. 28 85

15829 Charles M McGregor—In por of Plot 19, map filed of record in the office of the Recorder of Alameda Co, pce of ld beg at a pt on the n line of Moss ave 79.90 ft e from Leighton ave, th ne on an angle 107.94 ft, th e to a pt 358 ft w from Fairmount ave, th sw to a pt 60 ft n from Moss ave, th s 60 ft, w 90.30 ft to beg, por of blk 938 .... 30 74

15832 Charles M McGregor—In por of Plot 19, map filed of record in the office of the Recorder of Alameda Co, pce of ld beg at a pt on the w line of Fairmount ave 100 ft n from Moss ave, th w 446.30 ft by 28 ft n, por of blk 938 .... 19 40

15839 Charles M McGregor—In por of Plot 19, map filed of record in the office of the Recorder of Alameda Co, pce of ld beg at a pt 128 ft n from Moss ave and 355 ft w from Fairmount ave, th w 91.30 ft by 75 ft n, por of blk 938 .... 17 51

BLOCK 940.

15855 L S Buckley—In Hitchcock Tract, map filed of record in the office of the Recorder of Alameda Co, pce of ld beg at a pt on the w line of Piedmont ave 455 ft s from Moss ave, th s 101 ft, nw 193 4-12 ft, ne 105 ft, e 221 7-12 ft to beg por of blk 8-940, imps and poll tax 1909 .... 4 50

15859 Carl T Doell—In Hitchcock Tract, map filed of record in the office of the Recorder of Alameda Co, n 33 ft of lot 16, blk 10-940.... 15 62

15869 J J McKeegan—In Potts' Subdivision of lot 8, Hitchcock Tract, map filed of record in the office of the Recorder of Alameda Co, lot 2 and e 8 ft of lot 3, blk 8-940 and imps 9 82

BLOCK 942.

15872 Bankers' Trust Company of Oakland (a corporation), in Hitchcock Tract, map filed of record in the office of the Recorder of Alameda Co, pce of ld bounded n by Moss ave, e by plot 1, Hitchcock tract, s by blk 745 and w by Cherry st and blk 943 (excepting therefrom Dwinell st), plots 11 and 31, blk 942, 10 acres and imps....491 90

BLOCK 944.

15903 Edward A Klein—In Map of the Mosswood Tract (amended), map filed of record in the office of the Recorder of Alameda Co, pce of ld beg at the nw cor of Cherry and Sherman sts, th w 80 67-100 ft by 115 ft deep n, por of lots 22, 23 and 61, blk 944 and imps 28 85

15903 Edward A Klein—Pers prop.. 2 52

15941 W H Laysen—Mortgagee's interest, in Map of the Mosswood Tract (amended), map filed of record in the office of the Recorder of Alameda Co, lot 50 and w 5 ft of lot 50½, blk 944.... 9 95

15952 E Stokes—In Map of the Mosswood Tract (amended), map filed of record in the office of the Recorder of Alameda Co, w 16 37-100 ft of lot 58 and e 22 50-100 ft of lot 57½, blk 944 and imps 16 38

15953 Daisey D Schindler—In Map of the Mosswood Tract (amended), map filed of record in the office of the Recorder of Alameda Co, pce of ld beg at a pt on the s line of Grant st 50 ft w from Gold st, th w 88 86-100 ft by 115 ft deep s, por of lots 61, 62 and 63, blk 944 and imps 4 03

15955 Nellie G Heffernan—In Map of the Mosswood Tract (amended), map filed of record in the office of the Recorder of Alameda Co, e 7 6-12 ft of lot 56 and w 22 6-12 ft of lot 56½, blk 944 and imps 13 73

BLOCK 945.

15987 Maud F Hunt—In Map of the Mosswood Tract (amended), map filed of record in the office of the Recorder of Alameda Co, s 32 ft of lot 82, blk 94d5 and imps...... 57 20

15987 Maud F Hunt—Pers prop.... 6 55

15990 Mary Kenna—In Map of the Mosswood Tract (amended), map filed of record in the office of the Recorder of Alameda Co, lot 88 and e ½ of lot 87½, blk 945 and imps 34 53

15990 Mary Kenna—Pers prop..... 4 53

16001 Charles H Brown—In Map of the Mosswood Tract (amended), map filed of record in the office of the Recorder of Alameda Co, e 85 67-100 ft of lots 104 and 105 and e 35 67-100 ft of the n ½ of lot 103, blk 945, imps and poll tax 1909 .... 38 52

16001 Charles H Brown—Pers prop. 2 52

BLOCK 946.

16038 Joseph Forderer—Mortgagee's interest, in Roosevelt Terrace, map filed of record in the office of the Recorder of Alameda Co, lot 20, blk 946 .... 16 38

16053 John R Spring—In Roosevelt Terrace, map filed of record in the office of the Recorder of Alameda Co, lot 28, blk 946 and imps 19 03

16068 Edna Barbour—In Plot 11, map filed of record in the office of the Recorder of Alameda Co, pce of ld beg at a pt on the n line of 36th st 717 ft w from Telegraph ave, th w 31 ft by 150 ft n, por of blk 946 and imps.... 12 85

BLOCK 947.

16116 Christina Thorn—In Apgar Tract, map filed of record in the office of the Recorder of Alameda Co, pce of ld beg at the sw cor of Grove and 37th sts, th s 40 ft by 100 ft w, por of lot 12, blk A-947 and imps 27 84

16117 Emilie Klepach—Mortgagee's interest, in Apgar Tract, map filed of record in the office of the Recorder of Alameda Co, pce of ld beg at the sw cor of Grove and 37th sts, th s 40 ft by 100 ft w, por of lot 12, blk A-947 13 73

16118 C P Moore—In Apgar Tract, map filed of record in the office of the Recorder of Alameda Co, pce of ld beg at a pt on the w line of Grove st 40 ft s from 37th st, th s 20 ft by 100 ft deep w, por of lots 12 and 13, blk A-947 and imps........ 34 52

BLOCK 948.

16119 James A Broad—In Plot 37, map filed of record in the office of the Recorder of Alameda Co, pce of ld beg at the pt of intersection of e line of Market st with the n line of 36th st, th e 75 ft, n 100 ft, w 75 ft, s 99 56-100 ft to beg, por of blk 948.... 15 50

16132 Dominica Zavattero—In Beckett's Addition, map filed of record in the office of the Recorder of Alameda Co, lot 3, blk 948 and imps 16 38

BLOCK 952.

16216 Catherine M Langbehn—In Kimball's Tract, map filed of record in the office of the Recorder of Alameda Co, lots 47 and 48, blk 952 and imps 6 68

16217 Thomas O'Donnell—Mortgagee's interest, in Kimball's Tract, map filed of record in the office of the Recorder of Alameda Co, lots 47 and 48, blk 952 .... 8 15

BLOCK 956.

16279 M Haley—In Map of Evoy Tract, map filed of record in the office of the Recorder of Alameda Co, lots 9, 10 and 11, blk C-956..... 2 27

16284 Edna F Beckett—In Map of Evoy Tract, map filed of record in the office of the Recorder of Alameda Co, e 37 ft of lot 35, blk C-956 and imps 49 64

16293 Emma Farrington—In Map of Evoy Tract, map filed of record in the office of the Recorder of Alameda Co, lot 31, blk C-956 and imps.. 21 67

16297 Realty Syndicate — Mortgagee's interest, in Map of Evoy Tract, map filed of record in the office of the Recorder of Alameda Co, lot 37 and w 13 ft of lot 36, blk C-956 .... 6 17

BLOCK 958.

16336 Marguerite E Beckett — In Beckett's 2nd Addition, map filed of record in the office of the Recorder of Alameda Co, lot 7, blk 958 and imps. 34 52

16336 Marguerite E Beckett—Pers prop 2 52

16347 Mary E Kenyon—In Plot 37, map filed of record in the office of the Recorder of Alameda Co, pce of ld beg at a pt on the s line of 38th st 120 ft e from Market st, th e 40 ft by 148 ft s, por of blk 958 and imps 16 88

16353 W Heffernan—In Plot 37, map filed of record in the office of the Recorder of Alameda Co, pce of ld beg at a pt on the e line of Market st 153 ft s from 38th st, th s 28 ft by 100 ft e, por of blk 958 and imps 23 18

16353 W Heffernan—Pers prop 2 52

16354 Amelia Byrne—In Plot 37, map filed of record in the office of the Recorder of Alameda Co, pce of ld beg at a pt on the s line of 38th st 335 ft e from Market st, th e 50 ft by 148 ft s, por of blk 958 .... 15 62

16367 Jane Jewell—Mortgagee's interest, in Map of the Major Given Tract, map filed of record in the office of the Recorder of Alameda Co, lot 13, blk G-958 .... 4 03

16378 Waldeman Toutt—In Plot 37, map filed of record in the office of the Recorder of Alameda Co, pce of ld beg at a point on the e line of Market st 69 ft s from 38th st, th s 28 ft by 90 ft deep, e por of blk 958 and imps 9 32

16382 Helen K Johnson, et al—In Plot 37, map filed of record in the office of the Recorder of Alameda Co, pce of ld beg at a point on the s line of 38th st 60 ft e from Market st, th e 30 ft by 69 ft, s por of blk 958 and imps 13 73

BLOCK 959.

16393 William J Conrad—In Plot 37, map filed of record in the office of the Recorder of Alameda Co, pce of ld beg at a point on the n line of 38th st 306 13-100 ft e from Market st, th e 33 ft by 139½ ft, n por of blk 959 and imps 11 97

16397 Oakland Bank of Savings—Mortgagee's interest, in Plot 37, map filed of record in the office of the Recorder of Alameda Co, pce of ld beg at the ne cor of 38th and Market sts, th n 28 ft by 100 ft e por of blk 959 .... 4 03

16404 J Junte—In Map of Major Given Tract, map filed of record in the office of the Recorder of Alameda Co, lot 1, blk F-959, imps and pers prop 2 52

BLOCK 961.

15478 Elizabeth Jones—In Map of Laymance Tract, map filed of record in the office of the Recorder of Alameda Co, lot 15, blk 961 .... 8 06

16473 Elizabeth Jones—In Map of Laymance Tract, map filed of record in the office of the Recorder of Alameda Co, lot 16, blk 961 and imps 13 73

BLOCK 962.

16507 H U Bray—In Quick Tract and Plot 36, map filed of record in the office of the Recorder of Alameda Co, pce of ld beg at a point on the n line of 39th st 163 8-12 ft e from West st, th e 33 ft by 100 ft deep) n por of blk 962 and imps 12 55

BLOCK 964.

16560 W B Stall—In Map of the Major Given Tract, map filed of record in the office of the Recorder of Alameda Co, lot 12 and w 7-10 ft of lot 13, blk C-964 and imps 8 44

16581 Minta Larsen—In Apgar Tract map filed of record in the office of the Recorder of Alameda Co, n ½ of lot 11, blk C-964 and imps........ 36 41

BLOCK 965.

16616 Isaac B Rumford—In Apgar Tract, map filed of record in the office of the Recorder of of Alameda Co, lot 6, blk B-965 and imps 8 44

16616 Isaac B Rumford—In Apgar Tract, map filed of record in the office of the Recorder of Alameda Co, lot 7, blk B-965 .... 8 44

BLOCK 968.

16738 Anna J Hill—In Montgomery Tract No 1, map filed of record in the office of the Recorder of Alameda Co, e 27 ft of w 69 ft of lot 22, blk 968 and imps....... 11 09

BLOCK 969.

16757 N H Sjoberg—In Map of Estate of John Evoy, map filed of record in the office of the Recorder of Alameda Co, e 25 ft of lot 7, blk 2081-969 and imps 6 68

16778 Neal J McKeon—In Montgomery tract No 1, map filed of record in the office of the Recorder of Alameda Co, e ½ of n ½ of lot 13, blk 969 .... 7 56

BLOCK 970.

16798 The Realty Syndicate—Mortgagee's interest, in Map No 2, sub of por of Central Oakland Tract East of Telegraph ave, map filed of record in the office of the Recorder of Alameda Co, lot 2, blk X-970 .... 6 17

BLOCK 972.

16826 Acme Realty Company (a Corporation)—In Broadway and Telegraph ave Park Tract, map filed of record in the office of the Recorder of Alameda Co, lot 5, blk B-972 and imps 8 44

16832 Allen B Sharkley—In Broadway and Telegraph Ave Park Tract, map filed of record in the office of the Recorder of Alameda Co, lot 9, blk B-972, imps and Poll Tax 1909 .... 4 50

16833 A Hasmer—Mortgagee's interest, in Broadway and Telegraph Ave Park Tract, map filed of record in the office of the Recorder of Alameda Co, lot 9, blk 972.... 15 62

16840 Cary Howard—In Broadway and Telegraph Ave Park Tract, map filed of record in the office of the Recorder of Alameda Co, lot 20, blk B-972 .... 6 17

BLOCK 973.

16868 John H Fowler—In Broadway and Telegraph Ave Park Tract, map filed of record in the office of the Recorder of Alameda Co, e 16 ft of lot 8 and w 19 ft of lot 9, blk Co, lot 3, blk 974, imps and poll tax, 1909 .... 4 50

BLOCK 974.

16914 Hubbard H Snow—In Broadway and Telegraph Ave H'd map filed of record in the office of the Recorder of Alameda Co, e 35 ft of lot 42, blk D-974 and imps 16 38

16916 Patrick Enwright—In Map of the Latimer Tract, map filed of record in the office of the Recorder of Alameda Co, lot 3, imps and Poll Tax 1909 .... 4 50

16917 Philena Bourn—In Map of the Latimer Tract, map filed of record in the office of the Recorder of Alameda Co, lot 9, blk 974 and imps 10 20

BLOCK 975.

16952 T F Islip—In Oakland Railroad Homestead, map filed of record in the office of the Recorder of Alameda Co, lot 20, blk 975 and imps 11 09

BLOCK 976.

16962 Julia Good—In Broadway and Telegraph Ave Homestead, map filed of record in the office of the Recorder of Alameda Co, e 25 ft of n 100 ft of lot 2, blk C-976 and imps 7 56

16969 Ole Fedt—In Broadway and Telegraph Ave Homestead, map filed of record in the office of the Recorder of Alameda Co, n 25 ft of lot 6, blk C-976 and imps..... 10 20

16972 P McKay—In Broadway and Telegraph Ave Homestead, map filed of record in the office of the Recorder of Alameda Co, s 30 ft of lot 8, blk C-976 and imps 11 09

BLOCK 977.

16996 Estate of Guilio Garabaldi—In Broadway and Telegraph Ave Park Tract, map filed of record in the office of the Recorder of Alameda Co, lot 22, blk D-977 .... 6 17

BLOCK 978.

17010 Mary E Kirby—In Broadway and Telegraph Ave Park Tract, map filed of record in the office of the Recorder of Alameda Co, lot 7, blk E-978 and imps 5 79

BLOCK 984.

17101 George F Burtchell—In Weston Tract, map filed of record in the office of the Recorder of Alameda Co, a pce of ld beg at a point 150 ft se from Broadway and 120¼ ft sw from 28th st, th sw 48 ft by 258 4-10 ft more or less deep se, por of blk 984 .... 6 67

17101 George F Burtchell—In Weston Tract, map filed of record in the office of the Recorder of Alameda Co, lot 1, blk I-984 and imps 28 48

17101 George F Burtchell—In Weston Tract, map filed of record in the office of the Recorder of Alameda Co, ne 6 ft of lot 2, blk I-984.... 1 89

17111 G T Burtchell—In Thermal Hill Tract, map filed of record in the office of the Recorder of Alameda Co, pce of ld beg at a point on the w line of Howe st 438 34-100 ft n from Moss ave, th n 48 13-100 ft, w 88 3-10 ft, s 48 13-100 ft, e 75 33-100 ft to beg, por of lots 26 and 27, blk C-984 .... 7 56

BLOCK 986.

17149 Trustees of Plymouth Church—In Thermal Hill Tract, map filed of record in the office of the Recorder of Alameda Co, lot 15 and s 15 ft of lot 16, blk A-986..... 21 29

17160 F A Wilcox—Mortgagee's interest, in Thermal Hill Tract, map filed of record in the office of the Recorder of Alameda Co, s 25 ft of lot 30 and n 6 6-12 ft of lot 31, blk A-986..... 14 61

17174 Alex W Waters—In Thermal Hill Tract, map filed of record in the office of the Recorder of Alameda Co, s 10 ft of lot 29 and n 20 ft of lot 28, blk B-986 and imps 6 68

BLOCK 987.

17195 Mary Roth—In subdivision of lot 1, Glen Echo Tract, Map No 3, map filed of record in the office of the Recorder of Alameda Co, n 25 ft of w 120 ft of lot 1, blk 1-987 and imps 55 19

17207 E C Blanchard—In Glen Echo Tract, Map 2, subdivision of lot 36, map filed of record in the office of the Recorder of Alameda Co, lot 1, blk 36-987 .... 15 62

BLOCK 988.

17248 William A Walker—In Glen Echo Tract, Map 3, subdivision of lot 37, map filed of record in the office of the Recorder of Alameda Co, lot 8 and n 15 ft of lot 9, blk 37-988 and imps 45 86

17250 Harry L Halcomb—In Glen Echo Tract, Map 3, subdivision of lot 37, map filed of record in the office of the Recorder of Alameda Co, w 103 56-100 ft of lot 1, blk 37-938 and imps 8 15

17250 Harry L Halcomb—In Glen Echo Tract, Map 3, subdivision of lot 37, map filed of record in the office of the Recorder of Alameda Co, w 72½ ft of n 24 ft of lot 2, blk 37-988 .... 19 90

BLOCK 989.

17262 Oakland Bank of Savings—Mortgagee's interest, in Glen Echo Tract, Map 3, map filed of record in the office of the Recorder of Alameda Co, pce of ld beg at a pt on the s line of Echo ave 220 ft e of Cemetery Creek, th e 35 ft by 125 ft s, por of blk 989 .... 8 06

17271 J H Simpson—In Glen Echo Tract, Map 3, map filed of record in the office of the Recorder of Alameda Co, pce of ld beg at a pt on the s line of Echo ave 290 ft e from Cemetery creek, th e 68 84-100 ft by 125 ft s, por of blk 989 and imps... 9 32

17273 L C Swain—In Glen Echo Tract, Map 3, map filed of record in the office of the Recorder of Alameda Co, pce of ld beg at a pt on the s line of Echo ave 55 ft e from Cemetery creek, th e 60 ft by 125 ft s, por of blk 989 and imps.. 14 61

17277 M P Graves—In Glen Echo Tract, Map 3, map filed of record in the office of the Recorder of Alameda Co, e 70 ft of w 129 ft of lot 44, blk 989 and imps.. 23 44

BLOCK 990.

17307 Karl Rasmussen—In Glen Echo Tract, Map 3, map filed of record in the office of the Recorder of Alameda Co, pce of ld beg at a pt on the s line of lot 4, sub of lot 10, 150 ft se from Piedmont ave, th se 30 ft by 90 ft sw, por of lot 9, blk 990 and imps 14 62

BLOCK 992.

17344 Mary Roeth—In Glen Echo Tract, Map 2, sub of lots 2, 3, 4, 42, map filed of record in the office of the Recorder of Alameda Co, s 50 ft of lot 25, blk 2-992 and imps 63 13

17356 Eureka Contracting Company—In Glen Echo Tract, Map Subdivision of Lot 17, map filed of record in the office of the Recorder of Alameda Co, pce of ld beg at a point on the s line of Eleth ave 82 75-100 ft w from Glen ave, th w 70 98-100 ft, sw 88 ft, se 14 ft, th s to n line of land of Frances Lane, ne 50 ft more or less, n 73 ft to beg, por of lot 17, blk 17-992 and imps. 13 73

17357 Frances Lane—In Glen Echo Tract, Map Subdivision of lot 17, map filed of record in the office of the Recorder of Alameda Co, pce of ld beg at a pt on the nw line of Glen ave about 80 ft sw from Eleth ave, th sw along nw line of Glen ave 96 01-100 ft to e line of land of C Swenson, th n about 72 ft along line of land of C Swenson to se line of land of Eureka Construction Company, th ne 50 ft more or less, th se 70 ft to beg, por of lots 17 and 18, blk 17-992 and imps.......... 32 63

BLOCK 994.

17365 Annie L Roessner et al—In Thermal Hill Tract, map filed of record in the office of the Recorder of Alameda Co, lot 5, blk F-994.......... 11 84

17367 Henry W Roessner—In Thermal Hill Tract, map filed of record in the office of the Recorder of Alameda Co, lot 4, blk F-994 and imps...... 25 01

17369 Mary E Roeth—In Thermal Hill Tract, map filed of record in the office of the Recorder of Alameda Co, pce of ld beg at the ne cor of Howe and 41st sts, th se 125 ft, ne 195 ft, nw 125 ft, sw 65 ft, se 75 ft, sw 85 ft, nw 75 ft, sw 45 ft, por of lots 17, 19, 20, 21, 22 and all of lots 18 and 23, blk F-994 and imps 64 88

17372 Oakland Bank of Savings—Mortgagee's interest, in Thermal Hill Tract, map filed of record in the office of the Recorder of Alameda Co, lot 14, blk F-994....... 4 28

17378 A Engelhardt—In Thermal Hill Tract, map filed of record in the office of the Recorder of Alameda Co, lot 1 and n 20 ft of lot 2, blk F-994 .... 17 26

17379 R Whitehead — Mortgagee's interest, in Thermal Hill Tract, map filed of record in the office of the Recorder of Alameda Co, lot 1 and n 20 ft of lot 2, blk F-994... 1 89

17380 Eureka Contracting Company—In Thermal Hill Tract, map filed of record in the office of the Recorder of Alameda Co, pce of ld beg at a pt on the se line of Howe st 45 ft ne from 41st st, th ne 85 ft by 75 ft deep se, por of lots 19, 20, 21, 22, blk F-994 and imps.......... 59 60

BLOCK 995.

17415 The Realty Syndicate—Mortgagee's interest, in Thermal Hill Tract, map filed of record in the office of the Recorder of Alameda Co, n 30 ft of lot 36 and s 2 ft of lot 38, blk G-995.......... 13 73

BLOCK 997.

17493 Emma J Price—In Howe Tract, map filed of record in the office of the Recorder of Alameda Co, lot 46 and n 10 ft of lot 47, blk 10-997 and imps 16 38

BLOCK 998.

17501 John Centini—In Tompkins Terrace, map filed of record in the office of the Recorder of Alameda Co, pce of ld beg at the nw cor of 41st and Gilbert sts, th n 111 50-100 ft, w 70 17-100 ft, s 110 ft to 41st st, th e 60 ft to beg, por of blk K-998, imps and poll tax 1909...... 53 65

17502 Acme Realty Company—In Tompkins Terrace, map filed of record in the office of the Recorder of Alameda Co, pce of ld beg at a pt on the n line of 41st st 60 ft w from Gilbert st, th w 40 ft by 110 ft deep n, por of blk K-998 and imps..... 11 09

17505 J M Boyd—In Highland Terrace, Map No 1, map filed of record in the office of the Recorder of Alameda Co, lot 4 and s 19 50-100 ft of lot 8, blk B-998 and imps...... 12 85

BLOCK 999.

17553 Theodore F Islip—In Highland Terrace Map No 1, map filed of record in the office of the Recorder of Alameda Co, lot 27, blk C-999. 5 79

17553 Theodore F Islip—In Highland Terrace Map No 1, map filed of record in the office of the Recorder of Alameda Co, lot 26, blk C-999. 5 80

17553 Theodore F Islip—In Highland Terrace Map No 1, map filed of record in the office of the Recorder of Alameda Co, n 18 ft of lot 25, blk C-999 and imps.......... 11 03

BLOCK 1000.

17562 Realty Syndicate — In Resub of Blocks H and G of Alton Park, map filed of record in the office of the Recorder of Alameda Co, lot 3, blk G-1000.......... 8 06

BLOCK 1001.

17612 Realty Syndicate—In Alton Park, map filed of record in the office of the Recorder of Alameda Co, lot 33, blk F-1001 .... 11 84

BLOCK 1003.

17728 Realty Syndicate—In Alton Park, map filed of record in the office of the Recorder of Alameda Co, lot 63, blk D-1003 .... 8 06

BLOCK 1005.

17803 Realty Syndicate — In Resub of Blocks H and G of Alton Park, map filed of record in the office of the Recorder of Alameda Co, lot 10, blk 4-1005.......... 9 95

17804 Realty Syndicate — In Resub of Blocks H and G of Alton Park, map filed of record in the office of the Recorder of Alameda Co, lot 11, blk 4-1005.......... 11 84

BLOCK 1006.

17814 Realty Syndicate—In Map No 3 of sub of por of Central Oakland Tract e of Telegraph Ave, map filed of record in the office of the Recorder of Alameda Co, lot 5, blk J-1006 .... 11 84

BLOCK 1010.

17970 P C and S McCourtney—In Plot 13, map filed of record in the office of the Recorder of Alameda Co, pce of ld beg at the se cor of Telegraph ave and 42nd st, th s 106 86-100 ft, e 140 ft, n 144 72-100 ft, w 144 83-100 ft to beg, por of blk 1010 and imps 55 12

17983 W N Gardiner—In Map No 2 of sub por of Central Oakland Tract E of Telegraph Ave, map filed of record in the office of the Recorder of Alameda Co, s 94½ ft of lot 18, blk N-1010 and pers prop 2 52

BLOCK 1012.

18056 Ellen and R J Montgomery—In Montgomery Tract (redivision of), map filed of record in the office of the Recorder of Alameda Co, lot 1, blk 1012 and imps 11 97

18057 Ellen and R J Montgomery—In Montgomery Tract (redivision of), map filed of record in the office of the Recorder of Alameda Co, lot 2, blk 1012 .... 8 44

18058 Ellen and R J Montgomery—In Montgomery Tract (redivision of), map filed of record in the office of the Recorder of Alameda Co, lot 3, blk 1012 .... 8 44

18106 James P Montgomery — In Central Oakland Tract, map filed of record in the office of the Recorder of Alameda Co, lot 3, blk 2081-1012.... 5 79

BLOCK 1013.

18140 Louis Schwartz—In Central Oakland Tract, map filed of record in the office of the Recorder of Alameda Co, s 132 10-100 ft of e 29 50-100 ft of lot 21, blk 2090-1013.. 5 79

18142 Realty Syndicate—In Central Oakland Tract, map filed of record in the office of the Recorder of Alameda Co, s 125 46-100 ft of e 33 ft of lot 17 and s 186 24-100 ft of w 8½ ft of lot 18, blk 2090-1013 .... 15 62

BLOCK 1018.

18295 Anna M E Biggi—In Map of Estate of John Evoy, map filed of record in the office of the Recorder of Alameda Co, w 35 6-12 ft of lot 21, blk 1018 and imps 13 73

18295 Anna M E Biggi—Pers prop. 2 52

18296 Anna M E Biggi—In Map of Estate of John Evoy, map filed of record in the office of the Recorder of Alameda Co, lot 23 and e 8 6-12 ft of lot 22, blk 1018 .... 17 51

18303 A Ness—In White House Plot, map filed of record in the office of the Recorder of Alameda Co, pce of ld beg at a pt 161 ft n from 40th st and 101 ft w from Lusk st, th w 40 ft, n 95 62-100 ft, th se 40 ft, s 90 ft to beg, por of lots 25 and 26, blk 1018 and imps 9 95

BLOCK 1082.

18400 M O Farrell — In Alden Tract, map filed of record in the office of the Recorder of Alameda Co, s 26 8-12 ft of lot 1, blk 2105-1082, imps and Poll Tax 1909 .... 4 54

BLOCK 1085.

18436 California College (a Corporation)—In Alden Tract, map filed of record in the office of the Recorder of Alameda Co, lot 18, blk 2094-1085 .... 6 06

BLOCK 1087.

18505 W W Saint—In Alden Tract, map filed of record in the office of the Recorder of Alameda Co, lot 23, blk 2104-1087 .... 4 82

18509 L L Linebery—In Alden Tract, map filed of record in the office of the Recorder of Alameda Co, w 16 4-12 ft of lot 25 and e 16 8-12 ft of lot 26, blk 2104-1087 and imps 9 32

BLOCK 1088.

18535 Annie O Neilson—In Alden Tract, map filed of record in the office of the Recorder of Alameda Co, s 33 ft of lot 18, blk 2103-1088 ...... 8 06

BLOCK 1091.

18624 Realty Syndicate — Mortgagee's interest, in Paradise Plot (Map No 2), map filed of record in the office of the Recorder of Alameda Co, lot 7 and n 5 ft of lot 6, blk 2092-1091 ...... 11 84

18629 Augusta Engelhardt—In Paradise Plot (Map No 2), map filed of Record in the office of the Recorder of Alameda Co, lot 11, blk 2092-1091 ...... 3 15

18630 Augusta Engelhardt—In Paradise Plot (Map No 2), map filed of record in the office of the Recorder of Alameda Co, lot 12, blk 2092-1091 ...... 3 15

18632 R Whitehead — Mortgagee's interest, in Paradise Plot (Map No 2), map filed of record in the office of the Recorder of Alameda Co, lots 13, 14, 18, 19 and w 10 ft of lot 15, blk 2092-1091 ...... 11 97

18644 Charles J Merritt—In Paradise Plot (map No 2), map filed in the office of the Recorder of Alameda Co, lot 27, blk 2092-1091 ...... 6 17

BLOCK 1093.

18715 W W Saint—In Alden Tract, map filed of record in the office of the Recorder of Alameda Co, lot 7, blk 2102-1093 ...... 5 79

18717 B N O'Brien—In Alden Tract, map filed of record in the office of the Recorder of Alameda Co, lot 9, blk 2102-1093 and imps 7 56

BLOCK 1094.

18782 Thomas W Pierson—In Alden Tract, map filed of record in the office of the Recorder of Alameda Co, e 16 8-12 ft of lot 17 and w 16 8-12 ft of lot 18, blk 2101-1094 ...... 9 95

BLOCK 1096.

18851 Ellen Montgomery—In Central Oakland Tract, map filed of record in the office of the Recorder of Alameda Co, lot 21, blk 2091-1096 ...... 6 68

18874 Annie I McCourtney—Plot 86 map filed of record in the office of the Recorder of Alameda Co, pce of ld beg at a pt on the s line of 43rd st 639 56-100 ft e from Grove st, th e 33 10-100 ft by 91 25-100 ft s, por of blk 1096 ...... 6 68

18875 Annie I McCourtney—Plot 86, map filed of record in the office of the Recorder of Alameda Co, pce of ld beg at a pt on the s line of 43rd st 573 86-100 ft e from Grove st, th e 66 20-100 ft by 91 25-100 s, por of blk 1096 and imps 16 38

18876 George P McCourtney—Plot 86, map filed of record in the office of the Recorder of Alameda Co, pce of ld beg at a pt on the s line of 43rd st 558 26-100 ft e from Grove st, th e 15 10-100 ft by 91 25-100 ft s, por of blk 1096 ...... 3 15

18877 George P McCourtney—Plot 86, map filed of record in the office of the Recorder of Alameda Co, pce of ld beg at a pt on the s line of 43rd st 525 26-100 ft e from Grove st, th e 33 ft by 91 25-100 ft s, por of blk 1096 ...... 6 68

18886 Alfonso De Luca—In Plot 86, map filed of record in the office of the Recorder of Alameda Co, pce of ld beg at a pt on the s line of 43rd st 490 76-100 ft e from Grove st, th e 34 6-12 ft by 91 25-100 ft s, por of blk 1096 ...... 13 73

BLOCK 1099.

18998 George H Wood—In Santa Fe Tract 17, map filed of record in the office of the Recorder of Alameda Co, lot 35, blk 1099 and imps 11 09

19006 Susan Smith—In Map of subdivision of portion of Central Oakland Tract and lot 45 Linden Homestead, map filed of record in the office of the Recorder of Alameda Co, lot 3, blk A-1099 and imps 26 96

19017 J Hackett—In Burgess subdivision of por of Santa Fe Tract No. 17, map filed of record in the office of the Recorder of Alameda Co, lot 5, blk 1099 and imps 28 18

19024 James L Galvin—In Burgess subdivision of por of Santa Fe Tract No 17, map filed of record in the office of the Recorder of Alameda Co, lot 12, blk 1099 and imps 11 09

BLOCK 1103.

19077 Justis Norris—In Map of Shafter Ave Tract, map filed of record in the office of the Recorder of Alameda Co, lot 24, blk 1103 ...... 4 91

19084 Nellie E Johns—In Map of Shafter Ave Tract, map filed of record in the office of Recorder of Alameda Co, lot 31, blk 1103 ...... 5 79

19085 Nellie E Johns—In Map of Shafter Ave Tract, map filed of record in the office o the Recorder of Alameda Co, lot 32, blk 1103. 5 79

19086 Nellie E Johns—In Map of Shafter Ave Tract, map filed of record in the office of Recorder of Alameda Co, lot 33, blk 1103 ...... 6 68

BLOCK 1109.

19095 Florence H Miller—Map No 2, Highland Terrace, map filed of record in the office of Recorder of Alameda Co, lot 8, blk E-1109 and imps. 25 20

19098 Joseph A Baptista—Map No 2, Highland Terrace, map filed of record in the office of the Recorder of Alameda Co, w 74 ft more or less of lot 6, blk E-1109 and imps. 12 85

19115 Leslie Burks—Map No 2, Highland Terrace, map filed of record in the office of the Recorder of Alameda Co, lot 22, blk E-1109 ...... 7 56

19124 James Rankin — Mortgagee's interest, in Map No 2, Highland Terrace, map filed of record in the office of the Recorder of Alameda Co, lot 30, blk E-1109 ...... 7 56

BLOCK 1110.

19139 Emma W Jensen—Map No 2, Highland Terrace, map filed of record in the office of the Recorder of Alameda Co, lot 11, blk D-1110 ...... 5 79

19158 Elizabeth Graferstein — Mortgagee's interest, in Map No 2, Highland Terrace, map filed of record in the office of the Recorder of Alameda Co, lot 24 and fraction of lot 27, blk D-1110 ...... 13 73

19159 Inez N Newhall—Map No 2, Highland Terrace, map filed of record in the office of the Recorder of Alameda Co, lot 25, blk D-1110 and imps 40 19

BLOCK 1112.

19216 Mary J May—Map No 2, Highland Terrace, map filed of record in the office of the Recorder of Alameda Co, lot 2, blk F-1112 and imps 10 21

19218 S S Wright—Map No 2, Highland Terrace, map filed of record in the office of the Recorder of Alameda Co, lot 4, blk F-1112, imps and poll tax 1909 ...... 34 74

19218 S S Wright—Pers prop 2 52

19220 Farmers' and Merchants' Savings Bank—Mortgagee's interest Map No 2, Highland Terrace, map filed of record in the office of the Recorder of Alameda Co, lot 5, blk F-1112. 11 84

BLOCK 1113.

19234 George A White—Map No 2, Highland Terrace, map filed of record in the office of the Recorder of Alameda Co, lot 2, blk I-1113 ...... 5 79

19235 George A White—Map No 2, Highland Terrace, map filed of record in the office of Recorder of Alameda Co, lot 3, blk I-1113 ...... 5 79

BLOCK 1114.

19260 Harry W Pulcifer—In Howe Tract, map filed of record in the office of the Recorder of Alameda Co, lot 5, blk 8-1114 ...... 18 14

19269 Harry W Pulcifer—In Howe Tract, map filed of record in the office of the Recorder of Alameda Co, lot 8, blk 8-1114 and imps 31 37

19272 Joseph J Costodio—In Howe Tract, map filed of record in the office of the Recorder of Alameda Co, s 33 ft of n 66 ft of lot 9, blk 8-1114 and imps 7 56

19273 Hervey H Jensen—In Howe Tract, map filed of record in the office of the Recorder of Alameda Co, n 33 ft of lot 9, blk 8-1114 ...... 6 68

BLOCK 1115.

19280 Robert Nunenmacher — In Howe Tract, map filed of record in the office of the Recorder of Alameda Co, s 26 ft of n 60 ft of lot 2, blk 5-1115 and imps 17 51

19288 Elvira Grover — In Howe Tract, map filed of record in the office of the Recorder of Alameda Co, s 30 ft of n 60 ft of lot 4, blk 5-1115 and imps 10 21

19307 D T McArthur—In Howe Tract, map filed of record in the office of the Recorder of Alameda Co, n 40 ft of e 62½ ft of lot 12, blk 5-1115 ...... 3 15

BLOCK 1116.

19309 C M Cronin—Mortgagee's interest, in Howe Tract, map filed of record in the office of the Recorder of Alameda Co, pce of ld beg at the sw cor of Piedmont ave and Mather st, th s 50 3-12 ft by 51 6-12 ft w, por of lot 1, blk 6-1116 ...... 11 84

BLOCK 1117.

19362 Mrs W E Jermaine—In Thermal Hill Tract, map filed of record in the office of the Recorder of Alameda Co, w 100 ft of lot 16, blk K-1117 and imps 11 09

BLOCK 1128.

19430 Emma M Dunlap—In Howe Tract, map filed of record in the office of the Recorder of Alameda Co, lot 8, blk 1-1128 and imps 19 02

19433 Daniel Corrigan — In Howe Tract, map filed of record in the office of the Recorder of Alameda Co, lot 5, blk 1-1128 and imps 24 82

19434 Emma M Dunlap—In Howe Tract, map filed of record in the office of the Recorder of Alameda Co, lot 6, blk 1-1128 and imps 22 55

19463 Amador Marble Company—In Howe Tract, map filed of record in the office of the Recorder of Alameda Co, pce of ld beg at a point on the e line of Howe st 150 ft s from s line of Plot 15, th s 50 ft by 125 ft, e por of blk 1128 ...... 18 73

BLOCK 1133.

19528 Magnus A Anderson—Map No 2 Highland Terrace, map filed of record in the office of the Recorder of Alameda Co, lot 7, blk G-1133 and imps 24 82

19531 I Harris Jr—Map No 2 Highland Terrace, map filed of record in the office of the Recorder of Alameda Co, pce of ld beg at a point on the n line of Mather st 152 68-100 e from Gilbert st, th e along n line of Mather st on arc of circle 201 19-100 ft radius deflecting to the right, th s 40 ft, ne 119 43-100 ft, nw 40 48-100 ft, sw 125 ft, por of lots 9 and 10, blk G-1133 ...... 4 91

BLOCK 1137.

19592 J B Pownell—In Coronado Tract, map filed of record in the office of the Recorder of Alameda Co, lot 2, blk 9-1137 ...... 8 06

19592 J B Pownell—In Coronado Tract, map filed of record in the office of the Recorder of Alameda Co, lot 3, blk 9-1137 ...... 8 06

19592 J B Pownell — In Coronado Tract, map filed of record in the office of the Recorder of Alameda Co, lot 4, blk 9-1137 ...... 8 06

19623 Fred W Peterson—In Coronado Tract, map filed of record in the office of the Recorder of Alameda Co, lot 34, blk 9-1137 ...... 9 95

19623 Fred W Peterson—In Coronado Tract, map filed of record in the office of the Recorder of Alameda Co, lot 35, blk 9-1137 and imps 28 85

BLOCK 1139.

19652 G Angell—In Plot 13, map filed of record in the office of the Recorder of Alameda Co, pce of ld beg at a point on the n line of 45th st 156 3½-12 ft e from Lawton ave, th e 75 ft by 256 64-100 ft, n por of lots 4 and 5, blk 1139 and imps 11 09

BLOCK 1144.

19719 John Bolemi—In Map of Temescal Park, map filed of record in the office of the Recorder of Alameda Co, lot 104, blk 1144 and imps 5 79

BLOCK 1145.

19738 Mary H Jeter—In Central Oakland Tract, Map No 2, map filed of record in the office of the Recorder of Alameda Co, lot 58, blk F-1145 and imps 36 42

19738 Mary H Jeter—Pers prop 4 53

19741 Matyas T Lester—In Central Oakland Tract, Map No 2, map filed of record in the office of the Recorder of Alameda Co, lot 60, blk F-1145 ...... 4 91

19742 Matyas T Lester—In Central Oakland Tract, Map No 2, map filed of record in the office of the Recorder of Alameda Co, lot 61, blk F-1145 ...... 5 79

BLOCK 1146.

19752 Alexander McAdam—In Map of Temescal Park, map filed of record in the office of the Recorder of Alameda Co, w ½ of lot 125, blk 1146 ...... 8 06

19753 Francis McAdam—In Map of Temescal Park, map filed of record in the office of the Recorder of Alameda Co, lot 126, blk 1146 ...... 15 62

19754 Francis McAdam—In Map of Temescal Park, map filed of record in the office of the Recorder of Alameda Co, lot 127, blk 1146 and imps 28 85

19755 Alexander McAdam—In Map of Temescal Park, map filed of record in the office of the Recorder of Alameda Co, lot 128, blk 1146 and imps 11 09

19756 Thomas Pollard—In Map of Temescal Park, map filed of record in the office of the Recorder of Alameda Co, lot 131, blk 1146 and imps 5 79

BLOCK 1147.

19773 C H Allison—In Central Oakland Tract, Map No 2, map filed of record in the office of the Recorder of Alameda Co, lot 16, blk B-1147 and imps 7 56

19780 Mrs M J Duncan—In Central Oakland Tract, Map No 2, map filed of record in the office of the Recorder of Alameda Co, lot 22, blk B-1147 ...... 8 06

BLOCK 1148.

19791 J W Lindberg—In Central Oakland Tract, Map No 2, map filed of record in the office of the Recorder of Alameda Co, lot 32, blk D-1148 and imps 8 44

BLOCK 1149.

19812 George Roeth — In Map of Temescal Park, map filed of record in the office of the Recorder of Alameda Co, pce of ld beg at nw cor of 48th and Cherry sts, th n 50 ft by 90 ft deep, w por of lots 69 and 70, blk 1149 and imps 42 08

19813 George Roeth — In map of Temescal Park, map filed of record in the office of the Recorder of Alameda Co, pce of ld beg at a point on the n line of 48th st, 90 ft w from Cherry st, th w 30 ft by 100 ft, n por of lots 70 and 71, blk 1149 and imps 9 95

BLOCK 1150.

19835 F Downar—In Map of Temescal Park, map filed of record in the office of the Recorder of Alameda Co, pce of ld beg at a point on the s line of 48th st 95 ft e from Telegraph ave, th e 38 ft, s 100 ft, w 35 ft, n 25 ft, w 3 ft, n 75 ft to beg, por of lots 5 and 6, blk 1150 and imps 7 56

19848 Henry Eisenberg—In Map of Temescal Park, map filed of record in the office of the Recorder of Alameda Co, pce of ld beg at a point on the n line of 45th st 465 ft e from Telegraph ave, th e 225 ft by 100 ft, n por of blk 1150 and imps 66 65

19849 C J Dinkelspiel—Mortgagee's interest, in Map of Temescal Park, map filed of record in the office of the Recorder of Alameda Co, pce of ld beg at a point on the n line of 45th st, 465 ft e from Telegraph ave, th e 225 ft by 100 ft, n por of blk 1150 ...... 19 40

19852 William C Wallace—In Map of Temescal Park, map filed of record in the office of the Recorder of Alameda Co, pce of ld beg at a point on the n line of 45th st 100 ft e from Telegraph ave, th e 25 ft, n 253 8-12 ft, w 125 ft, s 153 66 100 ft, e 100 ft, s 100 ft to beg, por of blk 1150 ...... 76 10

19853 L R Webster—Mortgagee's interest, in Map of Temescal Park, map filed of record in the office of the Recorder of Alameda Co, pce of ld beg at a point on the n line of 45th st 100 ft e from Telegraph ave, th e 25 ft, n 253 8-12 ft, w 125 ft, s 153 66-100 ft, e 100 ft, s 100 ft to beg, por of blk 1150 ...... 19 40

19854 Hattie H Chapman—In Map of Temescal Park, map filed of record in the office of the Recorder of Alameda Co, pce of ld beg at the ne cor of Telegraph ave and 45th sts, th e 100 ft by 100 ft deep n, por of blk 1150 ...... 64 76

19856 W A Walker—In Map of Temescal Park, map filed of record in the office of the Recorder of Alameda Co, pce of ld beg at a pt on the n line of 45th st 589 ft e from Telegraph ave, th 151 ft by 100 ft n, por of blk 1150 and imps 140 36

BLOCK 1160.

20014 G W Young—In Alden Tract, map filed of record in the Recorder of Alameda Co, e 85 ft of lot 38, blk 2111-1160 and imps 11 09

BLOCK 1161.

20082 M Nienie—In Alden Tract, map filed of record in the office of the Recorder of Alameda Co, e ½ of lot 14, blk 2118-1161 and imps 7 56

BLOCK 1163.

20065 Julia H Foulkes—In Alden Tract, map filed of record in the office of the Recorder of Alameda Co, n fractional part of lot 4, blk 2117-1163 and imps 7 56

BLOCK 1164.

20128 Caroline Gadsden—In Alden Tract, map filed of record in the office of the Recorder of Alameda Co, lot 27, blk 2112-1164 and imps 14 62

20134 Charles Gadsden—In Alden Tract, map filed of record in the office of the Recorder of Alameda Co, e 40 ft of lot 28, blk 2112-1164 ...... 13 73

BLOCK 1166.

20181 Alex N Wilson—In Alden Tract, map filed of record in the office of the Recorder of Alameda Co, lot 29, blk 2108-1166 ...... 9 95

BLOCK 1167.

20185 L H Hagar—In Alden Tract, map filed of record in the office of the Recorder of Alameda Co, lot 4, blk 2113-1167 ...... 17 51

20213 Anna Durcher — In Alden Tract, map filed of record in the office of the Recorder of Alameda Co, e 35 ft of lot 28, blk 2113-1167 and imps 9 32

20215 Ann E Miner—In Alden Tract, map filed of record in the office of the Recorder of Alameda Co, w 20 ft of lot 26, blk 2113-1167 ...... 4 28

BLOCK 1168.

20234 Anna J Walker—In Alpine Tract, map filed of record in the office of the Recorder of Alameda Co (except por assessed to Walker), por of lot 1, blk M-1168 ...... 9 95

BLOCK 1168.

20239 J Carlton—In Santa Fe Tract No 2, map filed of record in the office of the Recorder of Alameda Co, lot 1, blk C-1168 ...... 11 84

20239 J Carlton—In Santa Fe Tract No 2, map filed of record in the office of the Recorder of Alameda Co, lot 2, blk C-1168 ...... 11 84

20243 Roger Colt—In Santa Fe Tract No 2, map filed of record in the office of the Recorder of Alameda Co, sw 67 ft, more or less, of lot 5, blk C-1168 and imps 9 32

BLOCK 1169.

20255 Ada P Gear—In Alpine Tract, map filed of record in the office of the Recorder of Alameda Co, the s fractional por of lot 3, blk L-1169 ...... 2 27

20278 Henry W Norman—In Alden Tract, map filed of record in the office of the Recorder of Alameda Co, lot 1, blk 2116-1169 ...... 4 91

20278 Henry W Norman—In Alden Tract, map filed of record in the office of the Recorder of Alameda Co, lot 2, blk 2116-1169 and imps 5 80

BLOCK 1170.

20299 Ernest T Ealvtt—In Alden Tract, map filed of record in the office of the Recorder of Alameda Co, e 25 ft of the w 42 ft of lot 13, blk 2114-1170 and imps 7 56

BLOCK 1175.

20334 Sarah Stewart—In Map of Parson's Golden Gate Tract, map filed of record in the office of the Recorder of Alameda Co, lots 2, 3 and 4, blk F-1175 and imps 10 21

BLOCK 1183.

20375 Jennie A Miller—In Map No 2, Wm M Butters Tract, map filed of record in the office of the Recorder of Alameda Co, lot 23, blk 1183 and imps 19 40

20407 M E Coogan—In Map No 2, Wm M Butters Tract, map filed of record in the office of the Recorder of Alameda Co, lot 72 and n 8 37-100 ft of lot 73, blk 1183 and imps. 13 73

20408 T A White—Mortgagee's interest, in Map No 2, Wm M Butters Tract, map filed of record in the office of the Recorder of Alameda Co, lot 72 and n 8 37-100 ft of lot 78, blk 1183 ...... 6 68

BLOCK 1185.

20427 Thomas S Drury—In Map of Parsons' Golden Gate Tract, map filed of record in the office of the Recorder of Alameda Co, lot 6 and n 19 90-100 ft of lot 25, blk A-1185, imps and poll tax 1909 ...... 4 50

BLOCK 1186.

20446 Mary A Decker—In Map of Parsons' Golden Gate Tract, map filed of record in the office of the Recorder of Alameda Co, lot 5, blk D-1186 ...... 9 95

20446 Mary A Decker—In Map of Parsons' Golden Gate Tract, map filed of record in the office of the Recorder of Alameda Co, lot 6, blk D-1186 ...... 8 06

20447 Martha D Brown—In Map of Parsons' Golden Gate Tract, map filed of record in the office of the Recorder of Alameda Co, lot 9, blk D-1186 ...... 4 91

20447 Martha D Brown—In Map of Parsons' Golden Gate Tract, map filed of record in the office of the Recorder of Alameda Co, lot 10, blk D-1186 ...... 4 91

20447 Martha D Brown—In Map of Parsons' Golden Gate Tract, map filed of record in the office of the Recorder of Alameda Co, e ½ of lot 17, blk D-1186 and imps. 15 50

BLOCK 1187.

20459 Patrick H Scanlon—In Map of Parsons' Golden Gate Tract, map filed of record in the office of the Recorder of Alameda Co, lot 5, blk B-1187 and imps 11 09

20468 Mary E McEvoy—In Map of Parsons' Golden Gate Tract, map filed of record in the office of the Recorder of Alameda County, lot 17, blk B-1187 and imps 11 09

20487 Nellie Rogers—In Map of Parsons' Golden Gate Tract, map filed of record in the office of the Recorder of Alameda County, e 40 ft of lot 32, blk B-1187 and imps 23 18

BLOCK 1188.

20502 Mary A Decker—In Map of Parsons' Golden Gate Tract, map filed of record in the office of the Recorder of Alameda County, lot 9 blk C-1188 and imps 11 09

20534 Martha D Brown—In Map of Parsons' Golden Gate Tract, map filed of record in the office of the Recorder of Alameda County, lot 40, blk C-1188 ...... 3 15

BLOCK 1191.

20558 Hans J Ernst—In Alpine Tract, map filed of record in the office of the Recorder of Alameda County, s 5 ft of lot 7, n 31 ft of lot 8, blk E-1191 and imps 11 84

20562 P F Bradhoff—In Santa Fe Tract No 9, map filed of record in the office of the Recorder of Alameda County, lot 11, blk D-1191 and imps 11 09

20563 G F Osborn (Trustee)—In Alpine Tract, map filed of record in the office of the Recorder of Alameda County, lot 13 and n 15 ft of lot 14, blk D-1191 and imps 28 85

BLOCK 1193.

20609 Paul Edward Gitchell — In Santa Fe Tract No 14, map filed of record in the office of the Recorder of Alameda County, lot 27, blk B-1193 ...... 11 84

20611 M Reidy—In Santa Fe Tract No 14, map filed of record in the office of the Recorder of Alameda County, lot 15, blk B-1193, imps, pers prop and poll tax 1909 6 52

20613 W E Perley—In Santa Fe Tract No 14, map filed of record in the office of the Recorder of Alameda County, lots 29 and 30, blk B-1193 and imps 2 39

20618 Benjamin F Brown—In Santa Fe Tract No 14, map ifled of record in the office of the Recorder of Alameda County, lot 21, blk B-1193 6 67

20618 Benjamin F Brown—In Santa Fe Tract No 14, map filed of record in the office of the Recorder of Alameda County, lot 22, blk B-1193 7 56

20628 Leland S Sullivan et al—In Santa Fe Tract No 14, map filed of record in the office ofthe Recorder of Alameda County, lot 20, blk B-1198 ...... 6 68

BLOCK 1195.

20672 George W Austin—In Santa Fe Tract No 4, map filed of record in the office of the Recorder of Alameda County, pce of ld beg at a point on the n of 53d st, 57 ft e fm Market st, th e 81 ft by 95 ft, n por of lots 26 to 28, blk O-1195 and imps 12 85

20674 J J Grant—In Santa Fe Tract No 4, map filed of record in the office of the Recorder of Alameda County, pce of ld beg at the ne cor of 53d and Market sts, th e 57 ft by 63 ft deep, n por of lots 27 to 28, blk O-1195 and imps 26 96

BLOCK 1197.

20724 Nellie G O'Neil—In Santa Fe Tract No 8, map filed of record in the office of the Recorder of Alameda County, lot 1, blk 1197 ...... 4 03

20725 Breed & Bancroft—Mortgagee's interest, in Santa Fe Tract No 8, map filed of record in the office of the Recorder of Alameda County, lot 1, blk 1197 ...... 8 06

20738 Dora R Durphy—Mortgagee's interest, in Santa Fe Tract, No 8, map filed of record in the office of the Recorder of Alameda County, lot 16, blk 1197 ......u 8 06

20748 J J Grant — In Santa Fe Tract No 8, map filed of record in the office of the Recorder of Alameda County, w 85 ft of lot 28, blk 1197 and imps 16 38

20749 City Investment Company—In Santa Fe Tract No 8, map filed of record in the office of the recorder of Alameda County, w 85 ft of lot 27, blk 1197 and imps 80 74

BLOCK 1198.

20755 Mary Dalaney—In Alpine Tract, map filed of record in the office of the Recorder of Alameda County, lot 7, blk T-1198 and imps 8 06

20755 Mary Dalaney—Pers Prop 4 53

20770 W L Wilson—In Alpine Tract, map filed of record in the office of the Recorder of Alameda County, n 100 ft of lot 1, blk T-1198 ...... 13 73

BLOCK 1199.

20805 Schuyler G Brown—In Alpine Tract, map filed of record in the office of the Recorder of Alameda County, lot 28, blk S-1199 and imps 18 14

BLOCK 1200.

20826 Mrs. M E Clark—In Alpine Tract, map filed of record in the office of the Recorder of Alameda County, lot 18, blk R-1200 and imps 7 56

20828 Flavins J Boring—In Alpine Tract, map filed of record in the office of the Recorder of Alameda County, lot 20, blk R-1200 and imps 4 28

BLOCK 1203.

20876 Clara A MacLean—In Santa Fe Tract No 2, map filed of record in the office of the Recorder of Alameda County, except por assessed to W D Heltmann of lot 9, blk E-1203 ...... 6 17

20879 E G Miller—In Santa Fe Tract No 2, map filed of Record in the office of the Recorder of Alameda County, lot 10, blk E-1203, imps and poll tax 1909 ...... 4 50

BLOCK 1205.

20909 Fred T Mumma—In Santa Fe Tract No 2, map filed of record in the office of the Recorder of Alameda County, lot 3, blk H-1205 and imps 32 63

BLOCK 1205.

20923 Gabrielle De Lachasse—In Santa Fe Tract No 12, map filed of record in the office of the Recorder of Alameda Co, lot 2, blk 1205 and imps 34 52

20923 Gabrielle De Lachasse—Pers prop 2 52

20928 Elsie A McElrath—In Plot 45 and 96, map filed of record in the office of the Recorder of Alameda Co, pce of ld beg at a point on the s line of Dover st 110 ft s from 52nd st, th s 211 82-100 ft, w 230 19-100 ft, nw 225 58-100 ft, e 307 61-100 ft to beg, blk 1205 and imps 66 65

BLOCK 1206.

20942 William C Billings—In Santa Fe Tract No 2, map filed of record in the office of the Recorder of Alameda Co, s 35 ft of lots 13 and 14, blk G-1206 and imps 5 79

BLOCK 1207.

20966 Maxine E Butter—In Santa Fe Tract No 2, map filed of record in the office of the Recorder of Alameda Co, lot 9, blk F-1207 and imps 45 86

20978 C E Ward—In Santa Fe Tract No 2, map filed of record in the office of the Recorder of Alameda Co, lot 18, blk F-1207 and imps 15 50

BLOCK 1208.

21017 A J Meyer—In Map of Bowles and Fitzgerald Tract, map filed of record in the office of the Recorder of Alameda Co, lot 90, blk C-1208 9 32

BLOCK 1210.

21048 P E Bowles and R M Fitzgerald—In Map of Bowles & Fitzgerald Tract, map filed of record in the office of the Recorder of Alameda Co, lot 229, blk G-1210 ...... 11 84

21049 Nick Lucas—In Map of Bowles & Fitzgerald Tract, map filed of record in the office of the Recorder of Alameda Co, lot 211, blk G-1210 ...... 8 44

21067 Paul A Markham and Julia Markham—In Map of Bowles & Fitzgerald Tract, map filed of record in the office of the Recorder of Alameda Co, lot 217, blk G-1210 and imps 50 74

BLOCK 1211.

21077 P E Bowles and RM Fitzgerald—In Map of Bowles & Fitzgerald Tract, map filed of record in the office of the Recorder of Alameda Co, lot 198, blk F-1211 ...... 5 80

21114 Elinora R Roach—In Map of Bowles & Fitzgerald Tract, Bowles & Fitzgerald Tract, map filed of record in the office of the Recorder of Alameda Co, lot 138, blk E-1212, imps and pers prop 2 52

21115 F D Smith—Mortgagee's interest, in Map of Bowles & Fitzgerald Tract, map filed of record in the office of the Recorder of Alameda Co, lot 138, blk E-1212 ...... 32 63

21127 Carrie L Powell—In Map of Bowles & Fitzgerald Tract, map filed of record in the office of the Recorder of Alameda Co, lot 146, blk E-1212 ...... 5 79

21128 Herman S McKeen—In Map of Bowles & Fitzgerald Tract, map filed of record in the office of the Recorder of Alameda Co, lot 150, blk E-1212 ...... 11 84

BLOCK 1214.

21172 Nathaniel Danuth—In map of Bowles & Fitzgerald Tract, map filed of record in the office of the Recorder of Alameda Co, lot 5, blk A-1214 ...... 11 84

21177 Mrs Jennie G Locke—In map of Bowles & Fitzgerald Tract, map filed of record in the office of the Recorder of Alameda Co, w 10 ft of lot 13, e 20 ft of lot 12, blk A-1214 and imps 22 55

21181 Louise Merguire—In Map of Bowles & Fitzgerald Tract, map filed of record in the office of the Recorder of Alameda Co, lot 34, blk A-1214 and imps 17 26

21186 Susan Milne — In Map of Bowles & Fitzgerald Tract, map filed of record in the office of the Recorder of Alameda Co, lot 31, blk A-1214 and imps 15 62

21198 William F Neary—In Map of Bowles & Fitzgerald Tract, map filed of record in the office of the Recorder of Alameda Co, lot 25, blk A-1214 and imps 15 50

BLOCK 1215.

21205 Elizabeth F Swift—In Santa Fe Tract No 3, map filed of record in the office of the Recorder of Alameda Co, lot 19, blk L-1215 and imps 13 73

21225 Mary Fendrich — In Santa Fe Tract No 3, map filed of record in the office of the Recorder of Alameda Co, lot 21, blk L-1215 and imps 4 28

BLOCK 1219.

21302 H D Viers—In Santa Fe Tract No 16, map filed of record in the office of the Recorder of Alameda Co, lot 21, blk 1219 ...... 4 91

BLOCK 1220.

21338 F A Pritchard et al—In Santa Fe Tract No 16, map filed of record in the office of the Recorder of Alameda Co, lot 16, blk 1220 and imps 11 84

BLOCK 1222.

21398 Home Telephone Company, in Map of the Drexler Tract, map filed of record in the office of the Recorder of Alameda Co, lot 64, blk 1222 and imps 4 91

21398 Home Telephone Company—In Map of the Drexler Tract, map filed of record in the office of the Recorder of Alameda Co, lot 65, blk 1222 ...... 4 03

21397 John S G Young—In Map of the Drexler Tract, map filed of record in the office of the Recorder of Alameda Co, lot 69, blk 1222 ...... 8 06

21398 Charles Starkey—In Map of the Drexler Tract, map filed of record in the office of the recorder of Alameda Co, lot 70, blk 1222 ...... 4 03

21402 Mary E Crow—In Map of the Drexler Tract, map filed of record in the office of the Recorder of Alameda Co, lot 76, blk 1222 and imps 28 85

21402 Mary E Crow—Pers prop 2 52

21403 J L Starkey—In Map of the Drexler Tract, map filed of record in the office of the Recorder of Alameda Co, lot 71, blk 1222 and imps 4 91

21404 Arthur Robinson—In Map of the Drexler Tract, map filed of record in the office of the Recorder of Alameda Co, lot 77, blk 1222 ...... 8 06

21405 Arthur Robinson—In Map of the Drexler Tract, map filed of record in the office of the Recorder of Alameda Co, lot 78, blk 1222 ...... 15 62

21405 Arthur Robinson—In Map of the Drexler Tract, map filed of Record in the office of the Recorder of Alameda Co, Lot 79, blk 1222 ...... 15 62

21405 Arthur Robinson—In Map of the Drexler Tract, map filed of record in the office of the Recorder of Alameda Co, s 10 ft of lot 80, blk 1222 ...... 6 17

BLOCK 1225.

21419 Minnie C Beal—Mortgagee's interest, in Vicente Peralta Reservation Tract, map filed of record in the office of the Recorder of Alameda Co, pce of ld beg at a point on the e line of Teleg 140 60-100 ft n from Claremont ave, th n 33 ft, e 65 ft se 87 ft, sw 35 14-100 ft, nw 19 77-100 ft, w 42 ft to beg, por of lot 2, blk A-1225 ...... 15 50

BLOCK 1227.

21470 Mary L Silva—In Vernon Park, map filed of record in the office of the Recorder of Alameda Co, pce of ld beg at a point on the s line of Cavour st 110 ft e from Claremont ave, th e 40 ft by 122 ft deep, s por of lot 13, blk A-1227 and imps 7 56

BLOCK 1229.

21486 Giacomo Buzzalino—In Vernon Park, map filed of record in the office of the Recorder of Alameda Co, lot 7, blk H-1229 ...... 2 89

BLOCK 1231.

21534 John H Bennett—In Locksley Square, map filed of record in the office of the Recorder of Alameda Co, lot 35, blk 1231, imps and poll tax, 1909 ...... 4 50

21539 Albert Allen — In Locksley Square, map filed of record in the office of the Recorder of Alameda Co, s 50 ft of lots 40 and 41, blk 1231 ...... 11 84

BLOCK 1232.

21563 F C Mathews—In Map of Blocks A, B and C, Vernon Park, map filed of record in the office of the Recorder of Alameda Co, lot 23 and w 5 6-12 ft of lot 22, blk B-1232 and imps 15 62

BLOCK 1233.

51569 Augusta Allen—In Map of Blocks A, B and C, Vernon Park, map filed of record in the office of the Recorder of Alameda Co, e ½ lot 28, blk B-1233 ...... 6 17

BLOCK 1234.

21598 William H Childs—In Map of Glascock & Blow Temescal Tract, map filed of record in the office of the Recorder of Alameda Co, lot 19, blk 1234, imps and poll tax 1909 4 50

21604 G Leonardini — In Map of Glascock & Blow Temescal Tract, map filed of record in the office of the Recorder of Alameda Co, lot 36, s 11 6-12 ft of lot 35 and n 7 3-12 ft of lot 37, blk 1234 and imps 8 44

21607 Pietro Dopavo—In Map of Glascock & Blow Temescal Tract, map filed of record in the office of the Recorder of Alameda Co, n 50 ft of lot 40, blk 1234 and imps 8 44

21608 Richard T Bray—In Map of the Prescott Tract, map filed of record in the office of the Recorder of Alameda Co, lot 1, blk 1234 ...... 8 15

21608 Richard T Bray—In Map of the Prescott Tract, map filed of record in the office of the Recorder of Alameda Co, lot 2, blk 1234 and imps 8 44

21609 Mary W McNiel—In Map of the Prescott Tract, map filed of record in the office of the Recorder of Alameda Co, lot 3, blk 1234 and imps 8 44

21611 Minerva L Christian—In Map of the Prescott Tract, map filed of record in the office of the Recorder of Alameda Co, lot 5, blk 1234 and imps 8 44

BLOCK 1235.

21620 Susan L Drake—In Vernon Park, map filed of record in the office of the Recorder of Alameda Co, pce of ld beg at a pt on the w line of Boyd ave 133 ft s from Clifton st, th s 63 75-100 ft by 100 ft deep w, por of lot 3 and 4, blk F-1235 and imps 13 73

21632 Bernardine Holsher—In Vernon Park, map filed of record in the office of the Recorder of Alameda Co, n 30 ft of e 100 ft of lot 2 and s 10 ft of e 100 ft of lot 3, blk F-1235 and imps 5 79

21635 Carl Christensen—In Vernon Park, map filed of record in the office of the Recorder of Alameda Co, pce of ld beg at a pt on the e line of 2nd ave 162 8-10 ft sw from Clifton st, th e 100 ft by 34 ft deep n, por of lot 3 and 4, blk F-1235 and imps 4 03

21636 R J Chatley—Mortgagee's interest, in Vernon Park, map filed of record in the office of the Recorder of Alameda Co, pce of ld beg at a pt on the e line of 2nd ave 132 ft sw from Clifton st, th s 64 8-10 ft by 100 ft deepse, por of lot 3 and 4, blk F-1235 ...... 7 56

BLOCK 1236.

21670 Alice B Snow—In Vernon Park, map filed of record in the office of the Recorder of Alameda Co, n 58 3-12 ft of lot 3, blk E-1236 ...... 11 84

21670 Alice B Snow—In Vernon Park, map filed of record in the office of the Recorder of Alameda Co, s 86 3-12 ft of lot 4, blk E-1236 ...... 17 51

BLOCK 1238.

21682 G W Skilling—In Sylvan Crest Tract, map filed of record in the office of the Recorder of Alameda Co, lot 31, blk 1238 ...... 4 91

21682 G W Skilling — In Sylvan Crest Tract, map filed of record in the office of the Recorder of Alameda Co, lot 33, blk 1238 ...... 9 95

21687 Real Estate Security Company (a corporation) — In Sylvan Crest Tract, map filed of record in the office of the Recorder of Alameda Co, lot 9, blk 1238 5 79

21688 Ernest H Wilson—In Sylvan Crest Tract, map filed of record in the office of the Recorder of Alameda Co, lot 10, blk 1238 ...... 5 79

21695 F E Clarke—In Sylvan Crest Tract, map filed of record in the office of the Recorder of Alameda Co, lot 18, blk 1238 ...... 9 95

BLOCK 1243.

21724 Newman A Fuller—In Plot 18, map filed of record in the office of the Recorder of Alameda Co, lot 16, blk 1243, 4 acres and imps 229 82

BLOCK 1249.

21751 Theodore Anderson — In Broadway Terrace, map filed of record in the office of the Recorder of Alameda Co, lot 42, blk J-1249 and imps 11 97

21751 Theodore Anderson — In Broadway Terrace, map filed of record in the office of the Recorder of Alameda Co, lot 43, blk J-1249 ...... 4 03

BLOCK 1251.

21772 Alice Graham — In Vernon Park, map filed of record in the office of the Recorder of Alameda Co, pce of ld beg at a pt on the w line of Manila ave 219 75-100 ft s from Hudson st, th s 83 ft by 100 ft deep w, por of lot 7, blk L-1251 and imps. 19 40

21775 A F Gimbal—In Vernon Park, map filed of record in the office of the Recorder of Alameda Co, w 100 ft of the n 32 ft of the s 62 25-100 ft of lot 7, blk L-1251 and imps 15 62

BLOCK 1252.

21803 F C Turner—In Vernon Park, Lull's subdivision, map filed of record in the office of the Recorder of Alameda Co, e 30 ft of lot 35 and w 10 ft of lot 36, blk K-1252 ...... 5 79

21805 Harold Everhart—In Vernon Park, Lull's subdivision, map filed of record in the office of the Recorder of Alameda Co, w 50 ft of lot 33, blk K-1252 and imps 21 67

21807 L H Sanford—In Vernon Park, Lull's Subdivision, map filed of record in the office of the Recorder of Alameda Co, s 40 ft of lot 57, blk K-1252 and poll tax 1909 4 50

21808 Frank W De Luchi—In Vernon Park, Lull's Subdivision, map filed of record in the office of the Recorder of Alameda Co, s 30 ft of lot 39, n 10 ft of lot 40, blk K-1252 ...... 4 91

BLOCK 1253.

21837 J T Hollenbeck—In Vernon Park, Lull's Subdivision, map filed of record in the office of the Recorder of Alameda Co, lot 25, blk K-1253 and imps 25 07

BLOCK 1255.

21897 H F Wetzel—In Map No 2 of Block J, Vernon Park, map filed of record in the office of the Recorder of Alameda Co, lot 37, blk J-1255 ...... 4 03

21911 Ada Davis—In Map No 2 of Block J, Vernon Park, map filed of record in the office of the Recorder of Alameda Co, lot 46, blk J-1255 ...... 4 28

21938 Lizzie Sager—In Map No 2 of Block J, Vernon Park, map filed of record in the office of the Recorder of Alameda Co, lot 63, blk J-1255 ...... 2 39

BLOCK 1256.

21946 John F Motts—In Claremont Park, map filed of record in the office of the Recorder of Alameda Co, lot 32, blk J-1256 and imps 12 85

21946 John F Motts—In Claremont Park, map filed of record in the office of the Recorder of Alameda Co, lot 33, blk J-1256 ...... 4 03

BLOCK 1257.

21958 Louis Trenholtz—In Claremont Park, map filed of record in the office of the Recorder of Alameda Co, lot 26, blk 1257 ...... 3 15

21958 Louis Trenholtz—In Claremont Park, map filed of record in the office of the Recorder of Alameda Co, e ½ of lot 27, blk 1257 and imps 3 14

BLOCK 1258.

21972 F G Wetzel—In Oak Lawn, map filed of record in the office of the Recorder of Alameda Co, lot 4, blk I-1258 ...... 6 68

21974 W G Wood et al—In Oak Lawn, map filed of record in the office of the Recorder of Alameda Co, lot 5, blk I-1258 ...... 4 03

21976 M C Vaughn—In Oak Lawn, map filed of record in the office of the Recorder of Alameda Co, lot 7, blk I-1258 and imps 32 63

BLOCK 1259.

21979 Eliza J Hyde—Map of Hyde Tract, map filed of record in the office of the Recorder of Alameda Co, lot 5, blk P-1259 ...... 4 91

21979 Eliza J Hyde—Map of Hyde Tract, map filed of record in the office of the Recorder of Alameda Co, lot 20, blk P-1259 ...... 4 91

21980 Eliza J Hyde—Map of Hyde Tract, map filed of record in the office of the Recorder of Alameda Co, lot 44, blk P-1259 ...... 9 95

21980 Eliza J Hyde—Map of Hyde Tract, map filed of record in the office of the Recorder of Alameda Co, lot 50, blk P-1259 and imps 11 84

BLOCK 1260.

21982 Lewis and Mitchell, Incorporated (a Corporation)—Map of Hyde Tract, map filed of record in the office of the Recorder of Alameda Co, lot 11, blk 1260 ...... 4 03

BLOCK 1261.

21994 Grace L Tufts—In Vernon Park, map filed of record in the office of the Recorder of Alameda Co, pce of ld beg at a pt on the n line of Hudson st 235 53-100 ft e from 3d ave, th e 71 81-100 ft, n 85 ft, w 30 ft, n 35 ft, w 41 81-100 ft, s 120 ft to beg, por of lot 4, blk N-1261 and imps 34 52

BLOCK 1262.

22005 Maud Peltier—In Map of Woodlawn Park, map filed of record in the office of the Recorder of Alameda Co, lot 139, blk 1262 ...... 4 91

22012 Henry A Butters—In Map of Woodlawn Park, map filed of record in the office of the Recorder of Alameda Co, lot 137, blk 1262 ...... 9 95

22012 Henry A Butters—In Map of Woodlawn Park, map filed of record in the office of the Recorder of Alameda Co, lot 138, blk 1262 ...... 9 95

BLOCK 1265.

22026 Birdsall and Craig Land Company—In Oak Lawn, map filed of record in the office of the Recorder of Alameda Co, lot 21, blk 4-1265 2 39

22028 Newton Poston — In Oak Lawn, map filed of record in the office of the Recorder of Alameda Co, lot 5, blk 4-1265 and imps 25 07

22039 Birdsall and Craig Land Company — In Oak Lawn, map filed of record in the office of the Recorder of Alameda Co, se 8 ft of lot 18, blk 4-1265 ...... 2 39

22052 Birdsall and Craig Land Company — In Oak Lawn, map filed of record in the office of the Recorder of Alameda Co, lot 2, blk 3-1265 ...... 2 39

22054 Newton Poston — In Oak Lawn, map filed of record in the office of the Recorder of Alameda Co, lot 3, blk 3-1265 ...... 4 28

22054 Newton Poston — In Oak Lawn, map filed of record in the office of the Recorder of Alameda Co, lot 4, blk 3-1265 ...... 4 28

22064 W G Wood et al—In Oak Lawn, map filed of record in the office of the Recorder of Alameda Co, lot 26, blk 3-1265 ...... 6 68

22078 Mary B Thombs—In Oak Lawn, map filed of record in the office of the Recorder of Alameda Co, ne 40 ft of lot 16, blk 3-1265 ...... 11 84

22082 Clara Bibb—In Oak Lawn, map filed of record in the office of the Recorder of Alameda Co, pce of ld beg at the s cor of Oak Grove and College aves, th sw 58 4-100 ft, se 86 67-100 ft, ne 24 16-100 ft, n 93 6-100 ft to beg, lots 18 and 19, blk 3-1265 ...... 6 68

22083 Mary L Behn—In Oak Lawn, map filed of record in the office of the Recorder of Alameda Co, sw 20 ft of lot 14 and ne 20 ft of lot 15, blk 3-1265 ...... 5 79

22085 Charles F Craig—In Oak Lawn, map filed of record in the office of the Recorder of Alameda Co, lot 29, blk 3-1265 ...... 13 73

BLOCK 1266.

22100 Fannie M Johnson—In Re-Sub of Por of Block U, Vernon Park, map filed of record in the office of the Recorder of Alameda County, lot 27, blk U-1266 ...... 7 50

BLOCK 1267.

22101 E P Brinegar—In Brookside Park, map filed of record in the office of the Recorder of Alameda County, lot 3, blk 1-1267 ...... 17 51

BLOCK 1268.

22137 C F Hamilton—In Batchelder Tract, map filed of record in the office of the Recorder of Alameda County, lot 15, blk 1268 ...... 8 44

22141 C F Hamilton—In Batchelder Tract, map filed of record in the office of the Recorder of Alameda County, lot 18, blk 1268 ...... 11 97

22143 C F Hamilton—In Batchelder Tract, map filed of record in the office of the Recorder of Alameda County, lot 20, blk 1268 ...... 8 44

22143 C F Hamilton—In Batchelder Tract, map filed of record in the office of the Recorder of Alameda County, lot 21, blk 1268 ...... 7 56

22143—C F Hamilton—In Batchelder Tract, map filed of record in the office of the Recorder of Alameda County, lot 22, blk 1268 ...... 5 79

22147 C F Hamilton—In Batchelder Tract, map filed of record in the office of the Recorder of Alameda County, lot 25, blk 1268 ...... 6 67

22147 C F Hamilton—In Batchelder Tract, map filed of record in the office of the Recorder of Alameda County, lot 26, blk 1268 ...... 7 56

22147 C F Hamilton—In Batchelder Tract, map filed of record in the office of the Recorder of Alameda County, lot 27, blk 1268 and imps 8 44

22150 Marian T Tatum—In Batchelder Tract, map filed of record in the office of the Recorder of Alameda County, lot 32, blk 1268 ...... 9 32

22150 Marian T Tatum—In Batchelder Tract, map filed of record in the office of the Recorder of Alameda County, lot 33, blk 1268 ...... 9 32

BLOCK 1269.

22155 Mary L Holman—In Oak Lawn, map filed of record in the office of the Recorder of Alameda County, se 50 ft of nw 105 ft of lot 16, blk 2-1269 ...... 5 79

22163 Libbie A McMillan—In Oak Lawn, map filed of record in the office of the Recorder of Alameda County, lot 14, blk 2-1269 ...... 6 68

2222189 W C Woods et al—In Oak Lawn, map filed of record in the office of the Recorder of Alameda County, lot 40, blk 2-1269 ...... 5 79

22189 W C Woods et al—In Oak Lawn, map filed of record in the office of the Recorder of Alameda County, se 25 ft of lot 16, blk 2-1269 ...... 1 89

BLOCK 1270.

22203 H L Davis—Mortgagee's interest, in Vicente Peralta Reservation Tract, map filed of record in the office of the Recorder of Alameda County, lots 140, 141 and 142, blk J-1270 ...... 25 07

BLOCK 1272.

22222 M Allen—In Vicente Peralta Reservation Tract, map filed of record in the office of the Recorder of Alameda County, lot 116, blk H-1272 and imps 47 75

22222 M Allen—Pers Prop 2 52

22240 Anna Riskin—In Vicente Peralta Reservation Tract, Map filed of record in the office of the Recorder of Alameda County, lot 136, blk H-1272 ...... 7 56

BLOCK 1273.

22253 Sarah A Frentress—In Vicente Peralta Reservation Tract, map filed of record in the office of the Recorder of Alameda County, pce of ld beg at a pt 25 ft ne from the pt of intersection of Ayala st, with the e line of Vicente st, th ne 57 ft by 100 ft deep, se por of blk E-1273 and imps 11 97

BLOCK 1274.

22282 Helen M Storrs—In Vicente Peralta Reservation Tract, Amended Map Blocks G and I, map filed of record in the office of the Recorder of Alameda County, n 25 ft of lot 80, blk G-1274 ...... 6 17

22285 L Hinkston—In Vicente Peralta Reservation Tract, Amended Map Blocks G and I, map filed of record in the office of the Recorder of Alameda County, lot 81, blk G-1274 ...... 9 95

22285 L Hinkston—In Vicente Peralta Reservation Tract, Amended Map Blocks G and I, map filed of record in the office of the Recorder of Alameda County, lot 82, blk G-1274 ...... 9 95

22285 L Hinkston—In Vicente Peralta Reservaton Tract, Amended Map Blocks G and I, map filed of record in the office of the Recorder of Alameda County, lot 83, blk G-1274 ...... 9 95

22286 Mary Willard—In Vicente Peralta Reservation Tract and in Roberts & Wolfskill Tract (Map No 3) orig sub, map filed of record in the office of the Recorder of

Alameda County, pce of ld beg at the sw cor of 58th and Herman sts, th s 47 ft, w 114 93-100 ft, n 83 ft, e 125 ft to beg, lots 71 and 10, blk G-T-1274 and imps.... 28 85

22287 Adolph Bruenn—In Vicente Peralta Reservation Tract and in Roberts & Wolfskill Tract (Map No 8) orig sub, map filed of record in the office of the Recorder of Alameda County, pce of ld beg at a point on the w line of Herman st, 47 ft s from Maple st, th s 40 ft, w 107 55-100 ft, n 27 62-100 ft, e 114 93-100 ft to beg, lots 71, 72 and 10, blk G-T-1274 and imps 12 85

BLOCK 1275.

22292 L Hinkstrom—Vicente Peralta Reservation Tract, map filed of record in the office of the Recorder of Alameda Co, lot 60, blk F-1275 17 51

22292 L Hinkstrom—Vicente Peralta Reservation Tract, map filed of record in the office of the Recorder of Alameda Co, lot 61, blk F-1275...... 23 18

22293 H C Morris Company (corporation)—In Resubdivision of Block F Vicente Peralta Reservation Tract, map filed of record in the office of the Recorder of Alameda Co, lot 5, blk F-1275 and imps 4 91

22293 H C Morris Company (corporation)—In Resubdivision of a part of Block F Vicente Peralta Reservation Tract, map filed of record in the office of the Recorder of Alameda Co, lot 7, blk F-1275. 4 91

BLOCK 1276.

22305 Jennie A Young—Vicente Peralta Reservation Tract, map filed of record in the office of the Recorder of Alameda Co, lot 38, blk C-1276 and imps 64 89

22336 Annie Madden—In Roberts & Wolfskill Tract, Map No 8, orig sub, map filed of record in the office of the Recorder of Alameda Co, pce of ld beg at a pt on the e line of lot 4 (original sub of blk), 103 36-100 ft s from 58th st, s 52 42-100 ft, ne 181 68-100 ft, w 178 5-100 ft to beg, por of blk T-1276.. 4 28

BLOCK 1279.

22358 James Campbell—In Brumagim Tract, west of Shattuck ave, map filed of record in the office of the Recorder of Alameda Co, lots 1 and 2, blk D-1279....... 8 15

22359 Oakland Bank of Savings—Mortgagee's interest, in Brumagim Tract, west of Shattuck ave, map filed of record in the office of the Recorder of Alameda Co, lots 1 and 2, blk D-1279... 13 73

22361 J E Tomringsen—In Brumagim Tract, west of Shattuck ave, map filed of record in the office of the Recorder of Alameda Co, e 25 ft of n 78 97-100 ft of lot 4, blk D-1279 and imps.. 4 91

22365 Fred W Mesow—In Brumagim Tract, west of Shattuck ave, map filed of record in the office of the Recorder of Alameda Co, n 73 ft of w 25 ft of lot 3, blk D-1279 and imps 4 03

BLOCK 1280.

22388 James Campbell—In Brumagim Tract, west of Shattuck ave, map filed of record in the office of the Recorder of Alameda Co, lots 4, 5, 6, 7 and n 40 ft of lot 8, blk E-1280 and imps.... 13 73

22389 Oakland Bank of Savings—Mortgagee's interest, in Brumagim Tract, west of Shattuck ave, map filed of record in the office of the Recorder of Alameda Co, lots 4, 5, 6, 7 and n 40 ft of lot 8, blk E-1280....... 18 14

BLOCK 1282.

22437 Anna H Oliver—In Map of Santa Fe Tract No 20, map filed of record in the office of the Recorder of Alameda Co, lot 101, blk 1282...... 5 79

22439 Charles W Westaway—In Map of Santa Fe Tract No 20, map filed of record in the office of the Recorder of Alameda Co, lot 114, blk 1282 ...... 11 84

22456 Helen M Jones—Mortgagee's interest, in McKee Tract, map filed of record in the office of the Recorder of Alameda Co, e 30 ft of lot 3, blk 7-1282 ...... 11 09

BLOCK 1283.

22511 Henry Isenberg—In Map of Santa Fe Tract No 20, map filed of record in the office of the Recorder of Alameda Co, w 14 68-100 ft of lot 165 and e 28 1-100 ft of lots 166 and 167, blk 1283 and imps 12 85

22520 D F Gillies—In Map of Santa Fe Tract No 20, map filed of record in the office of the Recorder of Alameda Co, lot 175, blk 1283 and imps 25 07

BLOCK 1284.

22551 Clara I Wood—In Map of Santa Fe Tract No. 20, map filed of record in the office of the Recorder of Alameda Co, w 20 ft of lot 23 and e 10 ft of lot 24, blk 1284 and imps 28 85

BLOCK 1285.

22578 George W Sherow—In Germain Tract, map filed of record in the office of the Recorder of Alameda Co, lot 1, blk 1285 and imps..... 13 73

22578 George W Sherow—In Germain Tract, map filed of record in the office of the Recorder of Alameda Co, lot 2, blk 1285 ...... 5 80

22603 H P Bancroft et al.—In Map of Santa Fe Tract No 20, map filed of record in the office of the Recorder of Alameda Co, lot 77, blk 1285.. 5 79

22629 John L Stewart—In Map of Santa Fe Tract No 20, map filed of record in the office of the Recorder of Alameda Co, w 64 86-100 ft (average) of pce of ld beg at a pt on the w side of Adeline st, th n 58 29-100 ft, e 52 12-100 ft, s 85 ft, w 67 66-100 ft to beg, por of lot 83, blk 1285 and imps... 8 44

BLOCK 1291.

22651 J C Caldwell—In Golden Gate Tract, map filed of record in the office of the Recorder of Alameda Co, lot 5, blk D-1291 and imps 11 97

22652 Thomas Hallinan—In Golden Gate Tract, map filed of record in the office of the Recorder of Alameda Co, s 123 75 1-3-100 ft of lot 6, blk D-1291 and imps.... 11 09

22658 Breed and Bancroft—In Santa Fe Tract, No 22, map filed of record in the office of the Recorder of Alameda Co, (except por assessed to McFarland of) lot 51 and all of lots 52, 53, 56, 57, 58 and e 8 ft of lot 59, blk 1291..... 4 28

22667 J Riley—In Santa Fe Tract, No 22, map filed of record in the office of the Recorder of Alamoda Co, lot 60, s 18 ft of lot 48, blk 1291 imps and poll tax, 1909..... 4 50

BLOCK 1292.

22687 Henry Ahnefeld—In Santa Fe Tract, No 22, map filed of record in the office of the Recorder of Alameda Co, lot 22, blk 1292 .... 4 03

BLOCK 1293.

22718 Matthias Wattley—In Santa Fe Tract No. 22, map filed of record in the office of the Recorder of Alameda Co, lot 15, blk 1293 and imps 23 18

BLOCK 1299.

22779 Walter J Chedd—In Map of New Key Route Tract No 1, map filed of record in the office of the Recorder of Alameda Co, lot 7, blk B-1299 and imps ... 4 03

22782 Kittie Lucey—In Map of New Key Route Tract No 1, map filed of record in the office of the Recorder of Alameda Co, lot 8, blk B-1299....... 6 17

22784 Nis Peterson Miller—In Map of New Key Route Tract No 1, map filed of record in the office of the Recorder of Alameda Co, lot 4, blk B-1299 and imps, poll tax 1909 ...... 4 50

BLOCK 1300.

22819 Malcomb MacDonald—In J E McElrath Tract, map filed of record in the office of the Recorder of Alameda Co, lot 2, blk D-1300 and imps 4 91

BLOCK 1301.

22831 Herman Kronke—Mortgagee's interest, in Gaskill Tract, map filed of record in the office of the Recorder of Alameda Co, e 16 8-12 ft of lot 3 and w 16 8-12 ft of lot 4, blk B-1301 ...... 14 62

BLOCK 1302.

22867 Annie Ratton—In Golden Gate Tract, map filed of record in the office of the Recorder of Alameda Co, lot 8, blk B-1302 and imps...... 4 91

BLOCK 1303.

22885 J S Cowan—In Golden Gate Tract, map filed of record in the office of the Recorder of Alameda Co, lot 5, blk G-1303 and imps 15 62

22885 J S Cowan—In Golden Gate Tract, map filed of record in the office of the Recorder of Alameda Co, lot 6, blk G-1303 ...... 8 06

BLOCK 1306.

22920 C L Schachtebeck—In Golden Gate Tract, map filed of record in the office of the Recorder of Alameda Co, lot 3, blk A-1306, imps and poll tax 1909 ...... 4 50

22924 Mary F O'Neill—In Golden Gate Tract, map filed of record in the office of the Recorder of Alameda Co, pce of ld beg at a pt on the e line of San Pablo ave 50 ft n from Aileen st, th n 51 ft by 150 ft e, por of blk 1306.. 14 62

BLOCK 1307.

22948 Mathew J Scanlon et al—In Gaskill Tract, map filed of record in the office of the Recorder of Alameda Co, lot 20, blk A-1307 and poll tax 1909 ...... 8 91

BLOCK 1309.

23004 Louise Tonloure—In Beaudry & Peladeau Tract, map filed of record in the office of the Recorder of Alameda Co, lot 15, blk 25-1309 and imps 21 29

23004 Louise Tonloure—Pers prop.. 2 52

BLOCK 1310.

23010 S K Lang—Mortgagee's interest, in San Pablo Avenue Villa Tract (Revised Map), map filed of record in the office of the Recorder of Alameda Co, lots 5, 6, 7 and s 5 ft of lot 4, blk 2-1210... 9 32

23015 C M Gordon—In San Pablo Avenue Villa Tract (revised map), map filed of record in the office of the Recorder of Alameda Co, lot 14, blk 2-1310 ...... 4 03

23016 Charles W Gordon—In San Pablo Avenue Villa Tract (revised map), map filed of record in the office of the Recorder of Alameda Co, lot 22, blk 2-1310 ...... 8 15

23016 Charles W Gordan—In San Pablo Avenue Villa Tract (revised map), map filed of record in the office of the Recorder of Alameda Co, lot 23, blk 2-1310 ...... 8 15

BLOCK 1311.

23034 Herman Theslage—In San Pablo Avenue Villa Tract (revised map), map filed of record in the office of the Recorder of Alameda Co, s 24 ft of lot 13 and n 1 ft of lot 14, blk 3-1311...... 4 28

23035 William McParland—In San Pablo Avenue Villa Tract (revised map), map filed of record in the office of the Recorder of Alameda Co, lot 7, blk 3-1311 and imps.. 9 95

23035 William McParland—Pers prop 2 52

23035 William McParland—In San Pablo Avenue Villa Tract (revised map), map filed of record in the office of the Recorder of Alameda Co, lot 8, blk 3-1311 ...... 6 17

23051 M Sugarman—In Beaudry & Peladeau Tract, map filed of record in the office of the Recorder of Alameda Co, pce of land beg at the se cor of Vallejo and Stanford sts, th e 102.94 ft, s 87.58 ft, w 100 ft, n 63 ft to beg, por of lot 2, blk 27-1311.... 19 40

23052 Renters' Loan and Trust Company—Mortgagee's interest, in Beaudry & Peladeau Tract, map filed of record in the office of the Recorder of Alameda Co, pce of ld beg at the se cor of Vallejo and Stanford sts, th e 102.94 ft, s 87.58 ft, w 100 ft, n 63 ft to beg, por of lot 2, blk 27-1811 ...... 25 07

BLOCK 1332.

23057 Modesto Bertolino—In Beaudry & Peladeau Tract, map filed of record in the office of the Recorder of Alameda Co, n ½ of lot 8, blk 22-1332 6 17

BLOCK 1333.

23080 Thomas Picton—In Beaudry & Peladeau Tract, map filed of record in the office of the Recorder of Alameda Co, lot 7, blk 23-1333 and imps. 17 51

23088 James Kane—In Beaudry & Peladeau Tract, map filed of record in the office of the Recorder of Alameda Co, lot 15, blk 23-1333 and imps... 11 09

BLOCK 1335.

23121 Mary J Murphy—In Property of Wm O'Neill (Map No 2), map filed of record in the office of the Recorder of Alameda Co, lot 6 and w 15 ft of lot 7, blk 1335 and imps 88 80

23121 Mary J Murphy—Pers prop.. 2 52

23129 Olive I Roberts—In Property of Wm O'Neill (Map No 2), map filed of record in the office of the Recorder of Alameda Co, e 44 ft of lot 17, blk 1335 ...... 2 89

23138 Henrietta W Parke—In Property of Wm O'Neill (Map No 2), map filed of record in the office of the Recorder of Alameda Co, pce of ld beg at a pt on the e line of San Pablo ave 210 ft n from Stanford ave, th n 25 ft by 109 37-100 e, por of blk 1335 9 82

23140 Katherine V Klinkner et al—In Property of Wm O'Neill (Map No 2), map filed of record in the office of the Recorder of Alameda Co, pce of ld beg at the se cor of San Pablo ave and 59th st, th s 80 ft by 109.87 ft deep, e por of blk 1335 and imps 4 19

BLOCK 1336.

23146 Katherine V Klinkner et al—In Butler Tract (Amended Map), map filed of record in the office of the Recorder of Alameda Co, lot 5, blk 6-1336 and imps 55 18

23146 Katherine V linkner et al—In Butler Tract (Amended Map), map filed of record in the office of the Recorder of Alameda Co, lot 6, blk 6-1336 ...... 24 82

23147 atherine V Klinkner et al—In Butler Tract (Amended Map), map filed of record in the office of the Recorder of Alameda Co, s 20 ft of lot 14, blk 6-1336; also in Butler Tract (Amended Map), map filed of record in the office of the Recorder of Alameda Co, pce of ld beg at a point on the n line of 59th st 111.02 ft e from San Pablo ave, th e 10.08 ft, n 80 ft, e 40 ft, n 89.91 ft, w 50 ft, s 183.05 ft to beg, por of lots 7 and 14, blk 6-1336 ...... 8 15

23151 S J Leonard—In Butler Tract (Amended Map), map filed of record in the office of the Recorder of Alameda Co, lot 12, blk 6-1336 and imps 18 14

23152 George P McNeil—In Butler Tract (Amended Map), map filed of record in the office of the Recorder of Alameda Co, lot 13, blk 6-1336 and imps 84 53

23152 George P McNeil—Pers prop. 4 53

23155 Mary J Little—In Butler Tract (Amended Map), map filed of record in the office of the Recorder of Alameda Co, s 40 ft of s 80 ft of lot 7, blk 6-1336 and imps 16 38

BLOCK 1337.

23164 W H Beatty—In Butler Tract (Amended Map), map filed of record in the office of the Recorder of Alameda Co, w 33 ft of lot 11 and e 34 ft of lot 10, blk 1-1337, imps and Poll Tax 1909 ...... 4 50

BLOCK 1339.

23186 H Meyenbaum — In Butler Tract (Amended Map), map filed of record in the office of the Recorder of lameda Co, lot 1, blk 5-1339 and imps 19 03

23204 Olaf Anderson—In Butler Tract (Amended Map), map filed of record in the office of the Recorder of Alameda Co, n 37 4-12 ft of lot 17-18 and n 29.98 ft of w 15 4-100 ft of lot 16, blk 5-1339 ...... 4 03

BLOCK 1340.

23209 Katherine V Klinkner — In Butler Tract (Amended Map, map filed of record in the office of the Recorder of Alameda Co, lot 15, blk 4-1340 ...... 9 32

BLOCK 1341.

23250 George W H MacKinnon—In Butler Tract (Amended Map), map filed of record in the office of the Recorder of Alameda Co, n 90 ft of lot 13, blk 8-1341 ...... 6 17

23258 Annie M Willis—In Dunigan Tract, map filed of record in the office of the Recorder of Alameda Co, (sub of lot 8) s ½ of lot 2, blk 8-1341 and imps 19 40

BLOCK 1345.

23288 J B Pownall—In Butler Tract (Amended Map), map filed of record in the office of the Recorder of Alameda Co, lot 7, blk 8-1345 ...... 8 06

23289 J B Pownall—In Butler Tract (Amended Map), map filed of record in the office of the Recorder of Alameda Co, lot 8, blk 8-1345 ...... 13 73

BL0OCK 1350.

23351 E K Cole—In Paradise Park, map filed of record in the office of the Recorder of Alameda Co, lot 3, blk R-1350 ...... 8 06

23371 Mary Madison—In Paradise Park, map filed of record in in the office of the Recorder of Alameda Co, pce of ld beg at a point on the w line of Adeline st 50 ft s from 60th st, th s 43.21 ft, w 55.22 ft, n 36.78 ft, e 74.27 ft to beg, por of lot 9, blk R-1350 17 51

BLOCK 1352.

23379 W J Mortimer — Mortgagee's interest, in Santa Fe Tract No 5, map filed of record in the office of the Recorder of Alameda Co, lot 5, blk 7-1352 ...... 6 68

BLOCK 1355.

23430 R A Boucher—In Santa Fe Tract No 5, map filed of record in the office of the Recorder of Alameda Co, lot 1, blk 13-1355 ...... 6 68

BLOCK 1356.

23448 Frank McGrade—In Santa Fe Tract No 5, map filed of record in the office of the Recorder of Alameda Co, lot 8, blk 12-1356, imps and Poll Tax 1909 ...... 4 50

BLOCK 1387.

23502 L B Fish et al (Executrix)—in Brumagim Tract, West of Shattuck ave, map filed of record in the office of the Recorder of Alameda Co, lot 5, blk H-1387 ...... 8 44

BLOCK 1358.

23520 John R MacGregor—In McKee Tract, map filed of record in the office of the Recorder of Alameda Co, w 20 ft of lot 16 and e 10 ft of lot 17, blk 8-1358 and imps 11 09

23522 John R McGregor—In McKee Tract, map filed of record in the office of the Recorder of Alameda Co, w 40 ft of lot 17, blk 8-1358...... 5 79

BLOCK 1359.

23526 Ida M Hobbs—In Brumagim Tract, West of Shattuck ave, map filed of record in the office of the Recorder of Alameda Co, lot 1, blk 1-1859 and imps 11 97

23538 A E Vickers—In Santa Fe Tract No 5, map filed of record in the office of the Recorder of Alameda Co, lot 8, blk 11-1359 and imps.... 30 49

BLOCK 1362.

23646 J A Johnson—In Map of the Poirier Tract, map filed of record in the office of the Recorder of Alameda Co, lot 11, blk 1362 and imps.... 84 52

23646 J A Johnson—Pers prop...... 2 52

BLOCK 1363.

23690 F P Kane—In Map of Poirier Tract, map filed of record in the office of the Recorder of Alameda Co, lot 31, blk 1363 15 50

23698 M C Vaughn—In Map of the Poirier Tract, map filed of record in the office of the Recorder of Alameda Co, lot 39, blk 1363 and imps.. 30 74

23698 M C Vaughn—Pers prop 2 52

BLOCK 1364.

23721 F O'Brien—In Map of the Poirier Tract, map filed of record in the office of the Recorder of Alameda Co, lot 23, blk 1364 and imps.. 20 79

23735 R D Poirier—In Map of the Poirier Tract, map filed of record in the office of the Recorder of Alameda Co, lot 16, blk 1364 ...... 11 84

23737 John Bower—In Map of the Poirier Tract, map filed of record in the office of the Recorder of Alameda Co, lot 20, blk 1364 ...... 11 84

BLOCK 1368.

23746 E J Bartholemew—In Brumagim Tract, west of Shattuck ave, map filed of record in the office of the Recorder of Alameda Co, lot 8, blk G-1368 ...... 5 79

23749 E J Bartholomew—In Brumagim Tract, west of Shattuck ave, map filed of record in the office of the Recorder of Alameda Co, lot 6, blk G-1368 ...... 11 84

23750 E J Bartholomew—In Brumagim Tract, west of Shattuck ave, map filed of record in the office of the Recorder of Alameda Co, lot 7, blk G-1368 and imps ... 15 62

23759 James Campbell—In Brumagim Tract, west of Shattuck ave, map filed of record in the office of the Recorder of Alameda Co, lots 14 and 15, blk G-1368 and imps 4 91

23760 Oakland Bank of Savings—Mortgagee's interest, in Brumagim Tract, west of Shattuck ave, map filed of record in the office of the Recorder of Alameda Co, lots 14 and 15, blk G-1868. 8 44

BLOCK 1369.

23778 W E Bates—In Brumagim Tract, west of Shattuck ave, map filed of record in the office of the Recorder of Alameda Co, n 35 ft of lot 5, blk F-1369...... 8 06

BLOCK 1370.

23793 A Cedergren—In Brumagim Tract, west of Shattuck ave, map filed of record in the office of the Recorder of Alameda Co, lot 17, blk B-1370 and imps... 9 82

BLOCK 1371.

23811 A W Carbus—In Brumagim Tract, west of Shattuck ave, Resub of Block, map filed of record in the office of the Recorder of Alameda Co, lot 40 and s 10 ft of lot 39, blk A-1371 and imps 11 84

BLOCK 1373.

23840 M T Brackett—In Santa Fe Tract, No 24, map filed of record in the office of the Recorder of Alameda Co, lot 12, blk 1373 and imps.. 15 62

23850 Paula Steindroff—In Brumagim Tract, east of Shattuck ave, map filed of record in the office of the Recorder of Alameda Co, e 40 ft of lot 9, blk 1873 ...... 11 84

BLOCK 1376.

23922 J Nelson Watt—In Map of the Poirier Tract, map filed of record in the office of the Recorder of Alameda Co, lot 28, blk 1376 and imps 15 50

BLOCK 1377.

23957 G E Tuman—In Santa Fe Tract No 10, map filed of record in the office of the Recorder of Alameda Co, lot 27, blk 1377 and imps 15 50

BLOCK 1378.

23978 J Homer Nishwitz—In Littlefield Tract, map filed of record in the office of the Recorder of Alameda Co, lot 28, blk 1378 and imps 8 15

23979 Elizabeth J Nishwitz — Mortgagee's interest, in Littlefield Tract, map filed of record in the office of the Recorder of Alameda Co, lot 28, blk 1378 ...... 13 73

23988 Grace Graham—In Littlefield Tract, map filed of record in the office of the Recorder of Alameda Co, lot 30, blk 1279 and imps 8 44

BLOCK 1379.

24009 Bert Candy—In Roberts & Wolfskill Tract (Map No 8) re-sub, map filed of record in the office of the Recorder of Alameda Co, lot 9 and w ½ of lot 8, blk F-1379 and imps 12 85

BLOCK 1385.

24062 F L Manning—In Roberts & Wolfskill Tract (Map No 8) Orig sub, map filed of record in the office of the Recorder of Alameda Co, lot 12, blk R-1385, imps and Poll Tax 1909 ...... 4 50

BLOCK 1386.

24094 Harriet J Merritt—In Roberts & Wolfskill Tract (Map No 8), Re-sub, map filed in the office of the Recorder of Alameda Co, lot 5, blk P-1386 and imps 13 73

24094 Harriet J Merritt—In Roberts & Wolfskill Tract (Map No 8) Re-sub, map filed of record in the office of the Recorder of Alameda Co, lot 6, blk P-1386 ...... 11 84

BLOCK 1387.

24115 Alice Farley—In Roberts & Wolfskill Tract (map No. 8) re-sub, map filed of record in the office of the Recorder of Alameda county, lot 5, blk 0-1387 ...... 11 84

24115 Alice Farley—In Roberts & Wolfskill Tract (map No. 8) re-sub, map filed of record in the office of the Recorder of Alameda county, lot 6, blk 0-1387.... 11 84

BLOCK 1391.

24161 Felix G. Simpson—In Roberts & Wolfskill Tract (map No. 8) re-sub, map filed of record in the office of the Recorder of Alameda County, lot 6 and W 15 ft of lot 7, blk G-1391 and imps...... 17 51

24161 Felix G. Simpson—Pers prop 2 52

BLOCK 1394.

24245 M. O'Conner—In Roberts & Wolfskill Tract (map No. 3) re-sub, map filed of record in the office of the Recorder of Alameda County, lot 22, blk M-1394 and imps...... 28 18

24245 M. O'Conner—Pers prop...... 2 52

BLOCK 1395.

24275 Frank Ajello — In map of Lloyd's Key Route addition, map filed of record in the office of the Recorder of Alameda County, lot 14, blk 1395 and imps 13 73

BLOCK 1396.

24283 Multiple Investment Company —In Roberts & Wolfskill Tract (map No. 8) re-sub map filed of record in the office of the Recorder of Alameda County, lot 13 and 14, blk Q-1396 and imps.... 8 15

24284 Annie R. Elliott—Mortgagee's interest, in Roberts & Wolfskill Tract (map No. 8) re-sub, map filed of record in the office of the Recorder of Alameda County, lots 13 and 14, blk Q-1396.. 18 14

BLOCK 1397.

24295 Ella Phillips—In Roberts & Wolfskill Tract (map No. 8) re-sub, map filed of record in the office of the Recorder of Alameda County, lot 23, blk S-1397...... 8 15

24295 Ella Phillips—In Roberts & Wolfskill Tract (map No. 3), re-sub, map filed of record in the office of the Recorder of Alameda County, lot 24, blk S-1397 ...... 8 15

BLOCK 1398.

24304 Mary E. Roberts—In map of Claremont Home Tract, map filed of record in the office of the Recorder of Alameda County, lot 4, blk 1398...... 8 06

24308 H. Haynes—In map of Claremont Home Tract, map filed of record in the office of the Recorder of Alameda County, lot 34, blk 1398...... 4 03

24316 S. A. Russell — In map of Claremont Home Tract, map filed of record in the office of the Recorder of Alameda County, lot 41, blk 1398.... 4 03

BLOCK 1399.

24326 Richard H. Potts—In Roberts & Wolfskill Tract (map No. 8), orig sub, map filed of record in the office of the Recorder of Alameda County, lot 3, blk X-1399 and imps 11 09

24328 Kathryn Auloff—In Roberts & Wolfskill Tract (map No. 8), orig sub, map filed of record in the office of the Recorder of Alameda County, lot 4, blk X-1399...... 4 91

24328 Kathryn Auloff—In Roberts & Wolfskill Tract (map No. 8), orig sub, map filed of record in the office of the Recorder of Alameda County, lot 5, blk X-1399...... 4 91

24333 T. C. McKay—In Roberts & Wolfskill Tract (map No. 3), orig sub, map filed of record in the office of the Recorder of Alameda County, lot 8, blk X-1399 ...... 8 06

24337 R. Richard—In Roberts & Wolfskill Tract (map No. 8), orig sub, map filed of record in the office of the Recorder of Alameda County, lot 13, blk X-1399...... 4 03

24337 R. Richard—In Roberts & Wolfskill Tract (map No. 8), orig sub, map filed of record in the office of the Recorder of Alameda County, E 44 ft of lot 14, blk X-1399 ...... 4 03

BLOCK 1400.

24350 Catherine Hogan—Mortgagee's interest, in Roberts & Wolfskill Tract (map No 3, orig sub, map filed of record in the office of the Recorder of Alameda Co, e 10 ft of lots 10 and 11 and w 20 ft of lot 12, blk V-1400...... 13 73

24356 George P Baxter—In Roberts & Wolfskill Tract (map No. 8), orig sub, map filed of record in the office of the Recorder of Alameda County, e 32½ ft of w 60 ft of lots 10 and 11, blk V-1400 and imps 9 32

BLOCK 1401.

24371 Henry A. Fisk—In map of resub of por of blocks U and V of map No. 8 Roberts & Wolfskill Tracts, map filed of record in the office of the Recorder of Alameda County, lot 13 and W 2 ft of lot 15, blk U-1401 and imps 16 38

24375 F. D. Frost—In map of resub of por of blocks U and V of map No. 8 Roberts & Wolfskill Tracts, map filed of record in the office of the Recorder of Alameda County, E 46 ft of lot 15, blk U-1401 and imps 32 68

24376 Ella Ustick—In map of resub of por of blocks U and V of map No. 8 Roberts & Wolfskill Tracts, map filed of record in the office of the Recorder of Alameda County, lot 16, blk U-1401 and imps 8 06

BLOCK 1402.

24377 A. N. Davis et al.—In Santa Fe Tract No. 6, map filed of record in the office of the Recorder of Alameda County, lot 1, blk 1402 ...... 9 32

24383 Oliver E. Moors—In Santa Fe Tract No. 6, map filed of record in the office of the Recorder of Alameda County, lot 28, blk 1402...... 13 73

24394 George W. Armitage — In Santa Fe Tract No. 6, map filed of record in the office of the Recorder of Alameda County, lot 19, blk 1402.... 15 50

24399 F. J. and A. H. Perry—In Santa Fe Tract No. 6, map filed of record in the office of the Recorder of Alameda County, lot 26, blk 1402 and imps 14 62

24407—Ida Hall—In Santa Fe Tract No. 6, map filed of record in the office of the Recorder of Alameda County, lot 12, blk 1402 ...... 6 68

BLOCK 1403.

24423 H. C. Morris—Claremont Avenue Tract (revised), map filed of record in the office of the Recorder of Alameda County, E 30 ft of lot 16, blk D-1403 and imps...... 11 09

24425 Emilie Braum — Mortgagee's interest, Claremont Avenue Tract (revised), map filed of record in the office of the Recorder of Alameda County, W 35 ft of lot 15, blk D-1403...... 13 73

24426 T P Brown—Mortgagee's interest, Claremont Avenue Tract (revised), map filed of record in the office of the Recorder of Alameda Co, w 35 ft of lot 15, blk D-1403... 1 39

24442 Edna F. Beckett—Claremont Avenue Tract (revised), map filed of record in the office of the Recorder of Alameda County, E 37½ ft of lot 14, blk D-1403 and imps 24 32

BLOCK 1404.

24448 Ellen Johns—Claremont Avenue Tract (revised), map filed of records in the office of the Recorder of Alameda County, lot 17, blk C-1404.. 7 56

24455 Rose Angulis—Claremont Avenue Tract (revised), map filed of record in the office of the Recorder of Alameda County, lot 33, blk C-1404 and imps 17 51

24457 Realty Syndicate—Claremont Avenue Tract (revised), map filed of record in the office of the Recorder of Alameda County, E 10 ft of lot 18, blk C-1404 ...... 4 28

24461 Realty Syndicate — Mortgagee's interest, Claremont Avenue Tract (revised), map filed of record in the office of the Recorder of Alameda County, lot 40, blk C-1404.. 8 06

24462 Sella F. Wadsworth—Claremont Avenue Tract (revised), map filed of record in the office of the Recorder of Alameda County, lot 39, blk C-1404 and imps 21 29

24470 R Whitehead — Claremont Avenue Tract (revised), map filed of record in the office of the Recorder of Alameda Co, w 115 ft of lot 12 C-1404 and imps 11 97

BLOCK 1405.

24502 Nellie Hollingsworth — Claremont Avenue Tract (revised), map filed of record in the office of the Recorder of Alameda Co, e 40 ft of w 45 ft of lot 38, blk B-1405 4 91

24503 Bessie G Halliday—Claremont Avenue Tract (revised), map filed of record in the office of the Recorder of Alameda Co, lot 30, blk B-1405 6 17

BLOCK 1406.

24531 Hadj Yearman — Claremont Avenue Tract (revised), map filed of record in the office of the Recorder of Alameda Co, e 26.30 ft of lot 19, blk A-1406 and imps.... 4 03

24532 P H Ralph—Claremont Avenue Tract (revised), map filed of record in the office of the Recorder of Alameda Co, lot 22, blk A-1406....... 4 91

BLOCK 1407.

24556 Royal Miller—Claremont Avenue Tract (revised), map filed of record in the office of the Recorder of Alameda Co, n 82 ft of lot 22, blk F-1407 and imps 25 07

BLOCK 1409.

24575 Selena G Woodmansee—In Santa Fe Tract No 6, map filed of record in the office of the Recorder of Alameda Co, lot 67, blk 1409 and imps 14 62

BLOCK 1410.

24608 Charles E Lang—In Fairview Park, map filed of record in the office of the Recorder of Alameda Co, lot 30, blk 1-1410 and imps.... 21 67

BLOCK 1412.

24657 Isabel Janssen—In Fairview Park, map filed of record in the office of the Recorder of Alameda Co, lot 8, blk 8-1412 and imps...... 26 03

24665 Isabel Janssen—In Fairview Park, map filed of record in the office of the Recorder of Alameda Co, lot 16, blk 8-1412 and imps...... 20 79

24672 Investment Associates — In Fairview Park, map filed of record in the office of the Recorder of Alameda Co, w 80 ft of lots 17 and 18, blk 8-1412 ...... 30 74

24693 Louisa E Ames—In Fairview Park, map filed of record in the office of the Recorder of Alameda Co, n 20 ft of lot 28 and s 20 ft of lot 29, blk 8-1412 and imps...... 19 91

BLOCK 1413.

24704 O E Warfield—In Fairview Park, map filed of record in the office of the Recorder of Alameda Co, s 10 ft of lot 15 and n 30 ft of lot 16, blk 4-1413 and imps...... 57 20

24729 W F Rudolph—In Fairview Park, map filed of record in the office of the Recorder of Alameda Co, n 40 ft of lot 30, blk 4-1413 and imps 15 50

BLOCK 1414.

24747 Mary I Hummer—In Fairview Park, map filed of record in the office of the Recorder of Alameda Co, lot 4, blk 5-1414 and imps 23 44

24748 Berkeley Development Company—Mortgagee's interest, in Fairview Park, map filed of record in the office of the Recorder of Alameda Co, lot 4, blk 5-1414 ...... 6 63

24749 H M Frostholm et al—In Fairview Park, map filed of record in the office of the Recorder of Alameda Co, n 40 ft of lot 5, blk 5-1414, imps and poll tax 1909...... 4 50

24751 F B Rourke—In Fairview Park, map filed of record in the office of the Recorder of Alameda Co, w 40 ft of lots 1 and 2, blk 5-1414 and imps 53 42

24751 F B Rourke—Pers prop..... 2 52

24764 B J Riemerts—Mortgagee's interest, in Fairview Park, map filed of record in the office of the Recorder of Alameda Co, lot 25, blk 5-1414 84 52

24775 Julia P Wharton—In Fairview Park, map filed of record in the office of the Recorder of Alameda Co, s 30 ft of lot 82 and n 10 ft of lot 81, blk 5-1414 and imps 86 41

24776 Roman Catholic Archbishop of S F (a corporation)—In Fairview Park, map filed of record in the office of the Recorder of Alameda Co, lot 19, blk 5-1414 and imps.304 79

24776 Roman Catholic Archbishop of S F (a corporation)—Pers prop 20 66

24776 Roman Catholic Archbishop of S F (a corporation)—In Fairview Park, map filed of record in the office of the Recorder of Alameda Co, lot 20, blk 5-1414...... 17 51

24776 Roman Catholic Archbishop of S F (a corporation)—In Fairview Park, map filed of record in the office of the Recorder of Alameda Co, lot 21, blk 5-1414...... 17 51

24776 Roman Catholic Archbishop of S F (a corporation)—In Fairview Park, map filed of record in the office of the Recorder of Alameda Co, s 40 ft of lot 22, blk 5-1414. 13 73

24780 William K Cecil—In Fairview Park, map filed of record in the office of the Recorder of Alameda Co, n 35 ft of lot 24, blk 5-1414 ...... 11 84

BLOCK 1415.

24814 Carrie L Rowell—In University Park, map filed of record in the office of the Recorder of Alameda Co, lot 26, blk B-1415 and imps.... 13 73

BLOCK 1416.

24838 F R Mills—In University Park, map filed of record in the office of the Recorder of Alameda Co, lot 14, blk A-1416 and imps...... 26 97

24838 F R Mills—Pers prop...... 4 53

24848 Ellen F Smith—In Moller Tract, map filed of record in the office of the Recorder of Alameda Co, lot 6, blk 1416 and imps 7 56

24849 S L Ayer—Mortgagee's interest, in Moller Tract, map filed of record in the office of the Recorder of Alameda Co, lot 6, blk 1416...... 18 14

BLOCK 1423.

24892 H Brockhurst—In Hawley Tract, map filed of record in the office of the Recorder of Alameda Co, lot 17, blk 1423 ...... 5 79

BLOCK 1424.

24918 Abel Roust—In Map of the Handy Tract, map filed of record in the office of the Recorder of Alameda Co, lot 11, blk 1424 and imps...... 19 40

24918 Abel Roust—Pers prop...... 2 52

24931 Delia C Markell—In Property of Delia Hanratty, map filed of record in the office of the Recorder of Alameda Co, lot 6, blk 1424 ...... 11 84

BLOCK 1425.

24946 G A Ekman—Fairfield, map filed of record in the office of the Recorder of Alameda Co, lot 19 and e 15 ft of lot 20, blk 1425 and imps...... 17 26

24970 C E Fabiansen—Fairfield, map filed of record in the office of the Recorder of Alameda Co, e 29 ft of lot 13 and w 6.19 ft of lot 14, blk 1425 ...... 11 84

24984 Jennie Underwood—In Map of Idora Park Tract, map filed of record in the office of the Recorder of Alameda Co, w 30 ft of lot 9, blk 1425 and imps 12 85

BLOCK 1426.

24997 Gustav Ekman—In Map of Idora Park Tract, map filed of record in the office of the Recorder of Alameda Co, n 34 6-12 ft of lot 16, blk 1426 and imps 11 09

25023 S R Maclay—In Map of Idora Park Tract, map filed of record in the office of the Recorder of Alameda Co, lot 39, blk 1426, imps and pers prop...... 2 52

25025 Kenneth W Brier—In Map of Idora Park Tract, map filed of record in the office of the Recorder of Alameda Co, s 7½ ft of lot 46 and n 25 ft of lot 47, blk 1426 and imps. 17 51

25026 Francis Thomas—In Map of Idora Park Tract, map filed of record in the office of the Recorder of Alameda Co, n 17 6-12 ft of lot 48, and s 15 ft of lot 47, blk 1426 and imps 11 09

BLOCK 1429.

25098 Benjamin E Titus et al.—In Map of Berkeley Park, map filed of record in the office of the Recorder of Alameda Co, n por of lot 25 and fractional n por of lot 1, blk 1429 and imps...... 30 74

25098 Benjamin E Titus et al.—Pers prop 2 52

25105 Thomas M Putnam—In Map of Edgewood Park, map filed of record in the office of the Recorder of Alameda Co, lots 18 and 19, blk 1429 8 06

25107 Margaret Dwyer—In Plot 51, map filed of record in the office of the Recorder of Alameda Co, pce of ld beg at a pt on the w line of Whitney st 261.97 ft n from 65th st, th n 185.82 ft, w 101.88 ft, s 196.40 ft, e 104.42 ft to beg, por of blk 1429 and imps 46 87

25108 Jeremiah A Sullivan—In Map of Edgewood Park, map filed of record in the office of the Recorder of Alameda Co, lot 16, blk 1429 ...... 5 79

BLOCK 1430.

25122 Melusa S Tully—In Map of Blocks 3 and 4, Berkeley Park, map filed of record in the office of the Recorder of Alameda Co, lot 5, blk 3-1430 and imps 10 21

25128 Jeremiah A Sullivan—In Map of Edgewood Park, map filed of record in the office of the Recorder of Alameda Co, lot 2, blk 2-1430...... 5 79

BLOCK 1432.

25169 Charles Sabel—In Survey No 3691 for J A Sullivan, map filed of record in the office of the Recorder of Alameda Co, pce of ld beg at a pt on the s line of 65th st 620 ft w from Shattuck ave, th w 40 ft by 120 ft s, por of blk 1432 and imps...... 6 68

25172 C M Hoover—Mortgagee's interest, in Survey No 3691 for J A Sullivan, map filed of record in the office of the Recorder of Alameda Co, pce of ld beg at a pt on the s line of 65th st 480 ft w from Shattuck ave, th w 60 ft by 120 ft s, por of blk 1432 ...... 11 09

BLOCK 1433.

25193 E A Winsell—In Map of the Poirier Tract, map filed of Record in the office of the Recorder of Alameda Co, s 45 ft of lots 32 and 33, blk 5-1433 and imps 21 67

BLOCK 1435.

25210 Alexander Murdock—Mortgagee's interest, in Paradise Park, map filed of record in the office of the Recorder of Alameda Co, lot 19, blk K-1435 ...... 8 15

BLOCK 1437.

25238 W G Orr—In Paradise Park, map filed of record in the office of the Recorder of Alameda Co, e 25 ft of lot 8 and w 12 6-12 ft of lot 4, blk H-1437 and imps 12 85

BLOCK 1438.

25249 F M Smith—In Herzog Tract, (Sub), map filed of record in the office of the Recorder of Alameda Co, fractional sw por of lot 13, blk 8-1438 ...... 2 89

BLOCK 1441.

25280 S H Dickman—In Crawford Tract, map filed of record in the office of the Recorder of Alameda Co, lots 1 and 2, blk H-1441 and imps 45 86

25286 Martin Skoglund—In Crawford Tract, map filed of record in the office of the Recorder of Alameda Co, lot 9, blk H-1441 and imps 11 84

BLOCK 1442.

25294 John W McMenomy—In Crawford Tract, map filed of record in the office of the Recorder of Alameda Co, lot 6, blk G-1442 and imps 8 44

25319 M Adelia Sheldon—In Butler Tract (amended map), map filed of record in the office of the Recorder of Alameda Co, lot 17, blk 7-1442 ...... 4 03

25333 George T Trowbridge — In Butler Tract (amended map), map filed of record in the office of the Recorder of Alameda Co, lot 7, blk 7-1443 ...... 4 03

25333 George T Trowbridge — In Butler Tract (amended map), map filed of record in the office of the Recorder of Alameda Co, lot 8, blk 7-1442 ...... 4 03

25333 George T Trowbridge — In Butler Tract (amended map), map filed of record in the office of the Recorder of Alameda Co, lot 9, blk 7-1442 ...... 4 03

BLOCK 1444.

25378 Millie M George—In Crawford Tract, map filed of record in the office of the Recorder of Alameda Co, lot 29, blk B-1444 ...... 8 06

BLOCK 1445.

25392 Sarah S Tearey—In Herzog Tract (subdivided), map filed of record in the office of the Recorder of Alameda Co, pce of ld beg at the ne cor of Idaho and 63rd sts, th e 80 ft by 88 6-12 ft deep n, por of lots 5, 6 and 7, blk 9-1445, imps and pers prop 2 52

BLOCK 1447.

25424 P H and Caroline Haller—In Herzog Tract (subdivided), map filed of record in the office of the Recorder of Alameda Co, lot 8, blk 11-1447 and imps 25 07

25440 F H Pitman—Mortgagee's interest, in Herzog Tract (subdivided), map filed of record in the office of the Recorder of Alameda Co, lot 24, blk 11-1447 ...... 4 03

BLOCK 1448.

25443 A Moody—In Rock Island Tract, map filed of record in the office of the Recorder of Alameda Co, lot 66, blk 1448 and imps 11 84

BLOCK 1449.

25454 Kaarlo Savolainen—In Herzog Tract (subdivided), map filed of record in the office of the Recorder of Alameda Co, lot 15, blk 3-1449 and imps 4 03

25461 Emma B Trowbridge—In Herzog Tract (subdivided), map filed of record in the office of the Recorder of Alameda Co, lot 11, blk 3-1449 and imps 8 44

25461 Emma B Trowbridge—In Herzog Tract (subdivided), map filed of record in the office of the Recorder of Alameda Co, lot 12, blk 3-1449 and imps 5 79

25462 Breed and Bancroft—In Herzog Tract (subdivided), map filed of record in the office of the Recorder of Alameda Co, lot 13, blk 3-1449...... 6 17

BLOCK 1450.

25475 J W Miller Jr—In Herzog Tract (subdivided), map filed of record in the office of the Recorder of Alameda Co, lot 9, blk 2-1450 and imps 25 07

25479 G T Trowbridge—In Herzog Tract (subdivided), map filed of record in the office of the Recorder of Alameda Co, n 7 29-100 ft of lot 12, blk 2-1450 ...... 1 39

25480 Alfred G Enslin—In Herzog Tract (subdivided), map filed of record in the office of the Recorder of Alameda Co, s 34 ft of lot 10, blk 2-1450 ...... 6 17

25480 Alfred G Enslin—Pers prop.. 2 52

BLOCK 1453.

25508 Ethel Farzyn—In Rock Island Tract, map filed of record in the office of the Recorder of Alameda Co, w 30 ft of lot 10, blk 1453, imps and pers prop 2 52

25524 W D Wainright—In Rock Island Tract, map filed of record in the office of the Recorder of Alameda Co, e 20 ft of lot 11 and w 10 ft of lot 12, blk 1453, imps and pers prop 2 52

25526 Alice K Burnett—In Rock Island Tract, map filed of record in the office of the Recorder of Alameda Co, e 30 ft of lot 12, blk 1452, imps and pers prop 2 52

BLOCK 1456.

25557 Elizabeth H Spear—Landregan Tract, map filed of record in the office of the Recorder of Alameda Co, lot 3, blk 12-1456 ...... 11 84

BLOCK 1459.

25574 Kate Glinn—In John Doyle Tract, map filed of record in the office of the Recorder of Alameda Co, lot 2, blk A-1459 and imps 34 02

BLOCK 1461.

25589 Walter D Herrick—In Beaudry & Peladeau Tract, map filed of record in the office of the Recorder of Alameda County, e 40 ft of lots 5 and 6 and s 4 ft of e 40 ft of lot 4, blk 2-1461 and imps.... 9 32

BLOCK 1462.

25613 Carrie A Fish—In John Doyle Tract, map filed of record in the office of the Recorder of Alameda County, lot 5, blk L-1462 and imps.. 4 91

BLOCK 1463.

25626 Lottie M Hall—In John Doyle Tract, map filed of record in the office of the Recorder of Alameda County, n 83 ft of lot 1, blk C-1463 and imps 9 95

BLOCK 1505.

25690 Frank E Frey—In Maxwell Tract, map filed of record in the office of the Recorder of Alameda County, w 30 ft of e 85 ft of lot 106, blk 7-1505 and imps 4 03

25690 Frank E Frey—In Maxwell Tract, map filed of record in the office of the Recorder of Alameda County, w 65 ft of e 70 ft of lot 107, blk 7-1505 and imps 8 44

BLOCK 1506.

25701 W L Fontain—In Maxwell Tract, map filed of record in the office of the Recorder of Alameda County, lot 58, blk 6-1506 ...... 8 95

BLOCK 1514.

25721 M Goodwin—In Villa Homestead, map filed of record in the office of the Recorder of Alameda County, lot 5, blk 1514 ...... 9 95

BLOCK 1526.

25747 Arnold Nielsen—In Map of the Poirier Tract, map filed of record in the office of the Recorder of Alameda County, lot 29, blk 1526 ...... 6 68

BLOCK 1527.

25751 J M Johnson—Mortgagee's interest, in Map of the Poirier Tract, map filed of record in the office of the Recorder of Alameda County, lot 27, blk 1527 ...... 15 62

IN ROCK RIDGE PARK.

25835 Rock Ridge Park Company—In Rock Ridge Park (Revised Map), map filed of record in the office of the Recorder of Alameda County, lot 16, blk 8...... 2 89

25836 Louis H Demers—In Subdivision of Lots 1 to 8, Rock Ridge Park, map filed of record in the office of the Recorder of Alameda County, lot 17, blk 3 ...... 4 03

25836 Louis H Demers—In Subdivision of Lots 1 to 8, Rock Ridge Park, map filed of record in the office of the Recorder of Alameda County, lot 18, blk 3 ...... 4 03

25841 Rock Ridge Park Company—In Subdivision of Lots 1 to 8, Rock Ridge Park, map filed of record in the office of the Recorder of Alameda County, por of lot 1, blk 4.. 4 28

25841 Rock Ridge Park Company—In Subdivision of Lots 1 to 8, Rock Ridge Park, map filed of record in the office of the Recorder of Alameda County, por of lot 2, blk 4 4 28

25841 Rock Ridge Park Company—In Subdivision of Lots 1 to 8, Rock Ridge Park, map filed of record in the office of the Recorder of Alameda County, por of lot 3, blk 4 2 39

25851 Rock Ridge Park Company—In Rock Ridge Park (Revised Map), map filed of record in the office of the Recorder of Alameda County, lot 5, blk 8 ...... 4 23

25851 Rock Ridge Park Company—In Rock Ridge Park (Revised Map), map filed of record in the office of the Recorder of Alameda County, lot 26, blk 8...... 4 23

IN BROADWAY TERRACE.

25856 F W Skaife—In Broadway Terrace, map filed of record in the office of the Recorder of Alameda County, lot 13, blk A 6 17

25864 George Farley—In Broadway Terrace, map filed of record in the office of the Recorder of Alameda County, lot 38, blk A...... 2 27

25864 George Farley—In Broadway Terrace, map filed of record in the office of the Recorder of Alameda County, lot 37, blk A...... 2 26

25883 Henry C Quiner—In Broadway Terrace, map filed of record in the office of the Recorder of Alameda County, lot 14, blk D...... 4 28

25888 William H Gregor—In Broadway Terrace, map filed of record in the office of the Recorder of Alameda County, lot 1, blk e...... 2 27

25888 William H Gregor—In Broadway Terrace, map filed of record in the office of the Recorder of Alameda County, lot 2, blk E...... 1 82

25888 William H Gregor—In Broadway Terrace, map filed of record in the office of the Recorder of Alameda County, lot 3, blk E and imps.. 7 11

25888 William H Gregor—In Broadway Terrace, map filed of record in the office of the Recorder of Alameda County, lot 4, blk E...... 1 82

25888 William H Gregor—In Broadway Terrace, map filed of record in the office of the Recorder of Alameda County, lot 5, blk E...... 1 82

25888 William H Gregor—In Broadway Terrace, map filed of record in the office of the Recorder of Alameda County, lot 12, blk E and imps..4 91

25888 William H Gregor—In Broadway Terrace, map filed of record in the office of the Recorder of Alameda County, lot 13, blk E...... 2 27

25888 William H Gregor—In Broadway Terrace, map filed of record in the office of the Recorder of Alameda County, lot 20, blk E...... 1 83

25889 Thomas Hewitt—In Broadway Terrace, map filed of record in the office of the Recorder of Alameda County, lot 10, blk E...... 4 23

25891 T L Hierlehy—In Broadway Terrace, map filed of record in the office of the Recorder of Alameda County, lot 16, blk E...... 1 83

25892 William H Gregor—In Broadway Terrace, map filed of record in the office of the Recorder of Alameda County, lot 17, blk E 1 85

25893 William H Gregor—In Broadway Terrace, map filed of record in the office of the Recorder of Alameda County, lot 18, blk E...... 1 83

25894 State Savings Bank—In Broadway Terrace, map filed of record in the office of the Recorder of Alameda County, lot 19, blk E...... 1 83

25904 H St George Hopkins—In Broadway Terrace, map filed of record in the office of the Recorder of Alameda County, lot 3, blk F...... 2 86

25904 H St George Hopkins—In Broadway Terrace, map filed of record in the office of the Recorder of Alameda County, lot 4, blk F... 2 87

25904 H St George Hopkins—In Broadway Terrace, map filed of record in the office of the Recorder of Alameda County, lot 5, blk F.. 2 86

25910 Bessie G Cassell—In Broadway Terrace, map filed of record in the office of the Recorder of Alameda County, lot 35, blk G.......... 4 28

25914 William T Harris—In Broadway Terrace, map filed of record in the office of the Recorder of Alameda County, lot 24, blk G.......... 4 28

25914 William T Harris—In Broadway Terrace, map filed of record in the office of the Recorder of Alameda County, lot 25, blk G.......... 4 28

25914 William T Harris—In Broadway Terrace, map filed of record in the office of the Recorder of Alameda County, lot 26, blk G.......... 4 28

25935 Louis J Joubert, Amy M Corkill, Rose E Beatty—In Broadway Terrace, map filed of record in the office of the Recorder of Alameda Co, lot 31, blk H 2 26

25935 Louis J Joubert Amy M Corkill, Rose E Beatty—In Broadway Terrace, map filed of record in the office of the Recorder of Alameda Co, lot 32, blk H 2 27

25935 Louis J Joubert, Amy M Corkill, Rose E Beatty—In Broadway Terrace, map filed of record in the office of the Recorder of Alameda Co, lot 33, blk H 2 26

25935 Louis J Joubert, Amy M Corkill, Rose E Beatty—In Broadway Terrace, map filed of record in the office of the Recorder of Alameda Co, lot 34, blk H 2 27

25935 Louis J Joubert, Amy M Corkill, Rose E Beatty—In Broadway Terrace, map filed of record in the office of the Recorder of Alameda Co, lot 35, blk H 2 26

IN VERNON PARK.

25960 W F Detert—Mortgagee's interest, in Re-sub of por of blk U, Vernon Park, map filed of record in the office of the Recorder of Alameda Co, lot 24, blk U 2 27

25973 John Nelson—In Vernon Park, map filed of record in the office of the Recorder of Alameda Co, pce of ld beg at a point n 66 deg 15 min e 517 ft and n 23 deg 45 min, w 88 ft from ne cor of Warren and Broadway sts, th nw 120 ft by 60 ft, sw por of lots 3, 4 and 5, blk X 3 84

25974 Edith Stege—In Vernon Park, map filed of record in the office of the Recorder of Alameda Co, pce of ld beg at a point n 66 deg 15 min e 517 ft and n 23 deg 45 min, w 88 ft from the ne cor of Warren and Broadway sts, th nw 120 ft, ne 120 ft, se 119 11-12 ft, th along curve to the right 37 2-100 ft, th sw 83 ft to beg, por of lots 4 and 5, blk X 6 17

IN REVISED MAP OF ROSE LAWN PARK.

25981 Josephine Roething—In Revised Map of Rose Lawn Park, map filed of record in the office of the Recorder of Alameda Co, lot 17 and imps 11 84

25987 D M Baxter—In Revised Map of Rose Lawn Park, map filed of record in the office of the Recorder of Alameda Co, lot 37 and w 10 ft of lot 36, imps and Poll Tax 1909 .... 4 50

26000 Ross Peterson — Mortgagee's interest, in Revised Map of Roselawn Park, map filed of record in the office of the Recorder of Alameda Co, lot 60 and e 47 ft of lot 59 6 17

IN MAP OF WOODLAWN PARK.

26012 Robert D Shafer—In Map of Woodlawn Park, map filed of record in the office of the Recorder of Alameda Co, lot 28 and imps 4 03

26036 R H Stevenson—In Map of Woodlawn Park, map filed of record in the office of the Recorder of Alameda Co, lot 117 .... 6 17

26037 F J Woodward Company—In Map of Woodlawn Park, map filed of record in the office of the Recorder of Alameda Co, lot 186 and imps 3 06

26045 Margaret Thompson—In Map of Woodlawn Park, map filed of record in the office of the Recorder of Alameda Co, lot 54 and imps.. 13 73

26046 Sophie M Sandison—In Map of Woodlawn Park, map filed of record in the office of the Recorder of Alameda Co, lot 57 .... 6 17

26061 Chris Texdahl—In Map of Woodlawn Park, map filed of record in the office of the Recorder of Alameda Co, lot 20 and imps 25 07

26067 Realty Bonds and Finance Co—Mortgagee's interest, in Map of Woodlawn Park, map filed of record in the office of the Recorder of Alameda Co, lot 70 .... 9 95

26070 Frederick and Rose Wille—In Map of Woodlawn Park, map filed of record in the office of the Recorder of Alameda Co, lot 22 and imps 11 09

26100 Realty Bonds and Finance Co—In Map of Woodlawn Park, map filed of record in the office of the Recorder of Alameda Co, w 15 76-100 ft of lot 187 .... 2 89

26109 E A Majors—In Map of Woodlawn Park, map filed of record in the office of the Recorder of Alameda Co, lot 82 .... 6 17

26110 Lillian H Goodmundsen—In Map of Woodlawn Park, map filed of record in the office of the Recorder of Alameda Co, lot 81 .... 3 15

26113 Addie L Wright—In Map of Woodlawn Park, map filed of record in the office of the Recorder of Alameda Co, lot 45 .... 6 17

26118 Richey Riddle—In Map of Woodlawn Park, map filed of record in the office of the Recorder of Alameda Co, lot 93 .... 6 17

IN BROOKSIDE PARK.

26147 Annie K Sherwood—In Brookside Park, map filed of record in the office of the Recorder of Alameda Co, por East of Annex Line of 1909 of lot 14, blk 1, imps and pers prop 3 56

26150 June Connor—In Brookside Park, map filed of record in the office of the Recorder of Alameda Co, pce of ld beg at a point on the se line of Harwood st 66 ft at right angles sw of ne line of blk 1, th sw 35 ft by 110 ft, se por of lot 15, blk 1 and imps 5 79

26151 W H Connor—In Brookside Park, map filed of record in the office of the Recorder of Alameda Co, pce of ld beg at a point on the nw line of Vernon st 66 ft sw of ne line of blk 1, th nw 170 ft, th sw 85 ft, th nw 110 ft, th sw 15 16-100 ft, se 27 ft, th sw 23 ft, th se 253 ft, th ne 73 16-100 ft to beg, por of blk 1 and imps 15 50

IN DELL C. WOODWARD'S SUBDIVISION OF PAGODA HILL.

26188 Londa L Fletcher—In Dell C Woodward's subdivision of Pagoda Hill, map filed of record in the office of the Recorder of Alameda Co, lot 4 .... 3 15

26188 Londa L Fletcher—In Dell C Woodward's subdivision of Pagoda Hill, map filed of record in the office of the Recorder of Alameda Co, lot 19 .... 2 14

EUCALYPTUS HILL.

26195 Claremont Park Company—Eucalyptus Hill, map filed of record in the office of the Recorder of Alameda Co, lot G 6 17

26195 Claremont Park Company—Eucalyptus Hill, map filed of record in the office of the Recorder of Alameda Co, lot L 3 15

26196 Claremont Park Company—Eucalyptus Hill, map filed of record in the office of the Recorder of Alameda Co, lot N 3 58

26196 Claremont Park Company—Eucalyptus Hill, map filed of record in the office of the Recorder of Alameda Co, lot Y 2 27

26201 A S Mac Dougall—In Plot 33 and Peralta Rancho, map filed of record in the office of the Recorder of Alameda Co, tract of land bounded n by Ocean View ave, e by Rock Ridge and ld of Fred E Reed, s by Rock Ridge, w by ld of C J Wright 42 08

HOTEL CLAREMONT TRACT.

26252 H W Frisselle—Hotel Claremont Tract No 2, map filed of record in the office of the Recorder of Alameda Co, lot 2, blk 4 .... 4 91

26258 R D Frisselle—Hotel Claremont Tract No 2, map filed of record in the office of the Recorder of Alameda Co, lot 3, blk 4 .... 4 91

MOUNTAIN AND HILL LANDS.

26266 Berkeley Hills Development Company, Mountain and Hill Lands, map filed of record in the office of the Recorder of Alameda Co, entire Plot N, 83.94 acres and imps 77 99

IN AMENDED MAP OF UNIVERSITY HEIGHTS.

26276 Mary Walter—In Amended Map of University Heights, map filed of record in the office of the Recorder of Alameda Co, lot 78 .... 2 39

IN MAP OF CLAREMONT MANOR.

26288 William R Bassick—In Map of Claremont Manor, map filed of record in the office of the Recorder of Alameda Co, lot 16 and imps 13 73

MAP OF HILLSIDE TERRACE (REVISED MAP.)

26290 Hillside Terrace Company (a corporation))—Map of Hillside Terrace (revised map), map filed of record in the office of the Recorder of Alameda Co, lot 23.......... 7 12

26290 Hillside Terrace Company (a corporation))—Map of Hillside Terrace (revised map), map filed of record in the office of the Recorder of Alameda Co, lot 32.......... 4 28

26290 Hillside Terrace Company (a corporation))—Map of Hillside Terrace (revised map), map filed of record in the office of the Recorder of Alameda Co, lot A.......... 1 45

26292 Louise W Wells—Map of Hillside Terrace (revised map), map filed of record in the office of the Recorder of Alameda Co, lot 28 and imps 54 37

26292 Louise W Wells—Pers prop.. 4 53

IN BAY VIEW TERRACE.

26303 San Francisco Trust Company—In Bay View Terrace, map filed of record in the office of the Recorder of Alameda Co, sw 5 12-100 ft of lot 50 .... 1 45

26313 Carrie A Soule—In Bay View Terrace, map filed of record in the office of the Recorder of Alameda Co, sw 5 6-100 ft of lot 24.......... 1 45

26313 Carrie A Soule—In Bay View Terrace, map filed of record in the office of the Recorder of Alameda Co, lot 27.......... 4 28

CLAREMONT TERRACE.

26329 F C Le Blond—Claremont Terrace, map filed of record in the office of the Recorder of Alameda Co, lot 20 .... 9 95

26329 F C Le Blond—Claremont Terrace, map filed of record in the office of the Recorder of Alameda Co, lot 21 .... 9 95

26329 F C Le Blond—Claremont Terrace, map filed of record in the office of the Recorder of Alameda Co, lot 24 .... 4 03

26329 F C Le Blond—Claremont Terrace, map filed of record in the office of the Recorder of Alameda Co, lot 30 .... 4 03

26329 F C Le Blond—Claremont Terrace, map filed of record in the office of the Recorder of Alameda Co, lot 31 .... 4 03

26329 F C Le Blond—Claremont Terrace, map filed of record in the office of the Recorder of Alameda Co, lot 32 .... 3 06

26329 F C Le Blond—Claremont Terrace, map filed of record in the office of the Recorder of Alameda Co, lot 33 .... 9 95

IN RESUB OF POR OF BLOCK V, VERNON PARK.

26330 A M Burns—In Resubdivision of por of Block V, Vernon Park, map filed of record in the office of the Recorder of Alameda Co, lot 2 and imps.. 36 41

26330 A M Burns—In Resubdivision of por of Block V, Vernon Park, map filed of record in the office of the Recorder of Alameda Co, lot 12.......... 3 06

26330 A M Burns—In Resubdivision of por of Block V, Vernon Park, map filed of record in the office of the Recorder of Alameda Co, lot 13.......... 3 06

26330 A M Burns—In Resubdivision of por of Block V, Vernon Park, map filed of record in the office of the Recorder of Alameda Co, lot 23 and imps. 30 74

26335 Hillside Terrace Company (a corporation)—In Resubdivision of por of Block U, Vernon Park, map filed of record in the office of the Recorder of Alameda Co, pce of ld beg at most n cor of lot 31, th nw 50 ft, sw 2 ft, se 50 ft, th ne 2 ft to pt of beg..... 1 45

EAST OAKLAND.

BLOCK 2.

26338 Savings Bank of Santa Rosa —Mortgagee's interest, in Higley's Map of Clinton, map filed of record in the office of the Recorder of Alameda Co, lot 6 and sw 120 ft of lots 1, 2, 3, 4 and 5, blk 2 .... 30 74

BLOCK 7.

26418 A C Freeman—Mortgagee's interest, in Higley's Map of Clinton, map filed of record in the office of the Recorder of Alameda Co, sw 100 ft of lots 5 to 12, blk 7.......... 31 77

BLOCK 8.

26436 E R Abbott—In Higley's Map of Clinton, map filed of record in the office of the Recorder of Alameda Co, pce of ld beg at a pt on the nw line of 5th ave 65 ft sw from E 10th st, th sw 50 ft by 115 ft nw, por of lots 13 to 17, blk 8, imps and pers prop... 4 54

26437 H L Swale—Mortgagee's interest, in Higley's Map of Clinton, map filed of record in the office of the Recorder of Alameda Co, pce of ld beg at a pt on the nw line of 5th ave 65 ft sw from E 10th st, th sw 50 ft by 115 ft nw, por of lots 13 to 17, blk 8 .... 23 55

26438 Lydia M Stevens—In Higley's Map of Clinton, map filed of record in the office of the Recorder of Alameda Co, pce of ld beg at the w cor of 5th ave and E 10th st, th sw 65 ft by 105 ft deep nw, por of lots 13 to 17, blk 8 and imps 22 55

26439 C B Hawley—Mortgagee's interest, in Higley's Map of Clinton, map filed of record in the office of the Recorder of Alameda Co, pce of ld beg at the w cor of 5th ave and E 10th st, th sw 65 ft by 105 ft deep nw, por of lots 13 to 17, blk 8.......... 19 40

BLOCK 11.

26478 Stefano Paglialunga—In Higley's Map of Clinton, in Badger's Subdivision of Blk 11, map filed of record in the office of the Recorder of Alameda Co, lot 23, blk 11.. 6 17

BLOCK 13.

26553 Antonio Pagge—In Higley's Map of Clinton, map filed of record in the office of the Recorder of Alameda Co, ne 75 ft of lots 13 to 18, blk 18 and imps 34 90

BLOCK 20.

26577 Mrs C Tidmarsh—In Higley's Map of Clinton, map filed of record in the office of the Recorder of Alameda Co, pce of ld beg at a pt on the ne line of E 10th st 128 ft se from 6th ave, th se 27 ft by 100 ft ne, por of lots 5 and 6, blk 20 and imps.......... 13 73

26579 William C Etherington et al —In Higley's Map of Clinton, map filed of record in the office of the Recorder of Alameda Co, ne 100 ft of lots 7 to 12, blk 20 and imps 46 37

26586 Frank H Stuart—In Higley's Map of Clinton, map filed of record in the office of the Recorder of Alameda Co, ne 114 ft of lot 19, ne 114 ft of lot 20, ne 38 ft of lots 21, 22, 23 and 24 and n 88 ft of s 74 ft of lots 21, 22, 23 and 24, blk 20 and imps.......... 1 89

26587 A E Parker—Mortgagee's interest, in Higley's Map of Clinton, map filed of record in the office of the Recorder of Alameda Co, ne 114 ft of lot 19, ne 114 ft of lot 20, ne 38 ft of lots 21, 22, 23 and 24 and n 38 ft of s 74 ft of lots 21, 22, 23 and 24, blk 20 23 73

BLOCK 21.

26604 David Steinberg—In Higley's Map of Clinton, map filed of record in the office of the Recorder of Alameda Co, pce of ld beg at a pt on the se line of 5th ave 150 ft ne from E 10th st, th ne 50 ft by 100 ft se, por of lots 20 to 24, blk 21, imps and pers prop 2 52

BLOCK 27.

26643 Earl S Bingham—In Higley's Map of Clinton, map filed of record in the office of the Recorder of Alameda Co, s 40 ft of lots 10, 11 and 12, blk 27 .... 17 51

26643 Earl S Bingham—Pers prop. 2 52

BLOCK 29.

26673 Christina M Powell—In Higley's Map of Clinton, map filed of record in the office of the Recorder of Alameda County, sw 50 ft of lots 9 to 12, blk 29 and imps ... 12 85

BLOCK 32.

26705 F H Stewart—In Higley's Map of Clinton, map filed of record in the office of the Recorder of Alameda Co, pce of ld beg at a pt on the sw line of E 12th st 66 ft se from 6th ave, th se 29 ft, sw 140 ft, nw 25 ft, ne 104 ft, nw 4 ft, ne 36 ft to beg, por of lots 21 and 22, blk 32 and imps 20 79

BLOCK 33.

26713 A R Forbes—Mortgagee's intereest, in Higley's Map of Clinton, map filed of record in the office of the Recorder of Alameda Co, pce of ld beg at the n cor of 8th ave and E 11th st, th ne 75 ft by 75 ft deep nw, por of lots 10, 11 and 12, blk 33 .... 3 15

BLOCK 34.

26727 Mary Ann Russell—In Higley's Map of Clinton, map filed of record in the office of the Recorder of Alameda Co, ne 25 ft of sw 100 ft of lots 9 to 12, blk 34, imps and pers prop 2 52

BLOCK 35.

26748 A S Caldeira—Mortgagee's interest, in Higley's Map of Clinton, map filed of record in the office of the Recorder of Alameda Co, n 100 ft of lot 14 and n 100 ft of lot 13, blk 35 .... 30 74

26749 Mary W Olausen—In Higley's Map of Clinton, map filed of record in the office of the Recorder of Alameda Co, nw 17 ft of lot 18, blk 35 and imps 3 15

26750 Manuel Enos—Mortgagee's interest, in Higley's Map of Clinton, map filed of record in the office of the Recorder of Alameda Co, nw 17 ft of lot 18, blk 35 .... 2 27

BLOCK 36.

26766 Anna Risken—In Higley's Map of Clinton, map filed of record in the office of the Recorder of Alameda Co, pce of ld beg at the s cor of 10th ave and E 12th st, th sw 98 ft by 80 ft deep se, por of lots 23 and 24, blk 36 and imps 23 44

BLOCK 38.

26805 C Radszwill—Mortgagee's interest, in Higley's Map of Clinton, map filed of record in the office of the Recorder of Alameda Co, lot 18, blk 38 .... 5 79

26809 Herman Rathjen—In Higley's Map of Clinton, map filed of record in the office of the Recorder of Alameda Co, ne 50 ft of sw 100 ft of lots 1 to 4, blk 38 and imps 11 97

26810 J A Johnson—Mortgagee's interest, in Higley's Map of Clinton, map filed of record in the office of the Recorder of Alameda Co, ne 50 ft of sw 100 ft of lots 1 to 4, blk 38 .... 6 68

BLOCK 40.

26838 H K Lathy—In Larue's Addition, map filed of record in the office of the Recorder of Alameda Co, lot 30, blk 56-40 .... 3 06

BLOCK 50.

26877 Nathaniel J Britton—In Shell Mound Tract, map filed of record in the office of the Recorder of Alameda Co, triangular pce of ld lying s of land of the California Cotton Mills Company, por of blk 50 .... 2 89

BLOCK 51.

26878 Nathaniel J Britton—In Shell Mound Tract, map filed of record in the office of the Recorder of Alameda Co, blk K-51 .... 11 84

BLOCK 52.

26879 Nathaniel J Britton—In Shell Mound Tract, map filed of record in the office of the Recorder of Alameda Co, lot 1, blk I-52 .... 19 40

26879 Nathaniel J Britton—In Shell Mound Tract, map filed of record in the office of the Recorder of Alameda Co, lot 2, blk I-52 .... 19 40

26879 Nathaniel J Britton—In Shell Mound Tract, map filed of record in the office of the Recorder of Alameda Co, lot 3, blk I-52 .... 19 40

26879 Nathaniel J Britton—In Shell Mound Tract, map filed of record in the office of the Recorder of Alameda Co, lot 4, blk I-52 .... 19 40

26879 Nathaniel J Britton—In Shell Mound Tract, map filed of record in the office of the Recorder of Alameda Co, lot 5, blk I-52 .... 19 40

26879 Nathaniel J Britton—In Shell Mound Tract, map filed of record in the office of the Recorder of Alameda Co, lot 6, blk I-52 .... 19 40

26879 Nathaniel J Britton—In Shell Mound Tract, map filed of record in the office of the Recorder of Alameda Co, lot 7, blk I-52 .... 19 40

BLOCK 53.

26880 Nathaniel J Britton—In Shell Mound Tract, map filed of record in the office of the Recorder of Alameda Co, lot 1, blk G-53 .... 19 40

26880 Nathaniel J Britton—In Shell Mound Tract, map filed of record in the office of the Recorder of Alameda Co, lot 2, blk G-53 .... 19 40

26880 Nathaniel J Britton—In Shell Mound Tract, map filed of record in the office of the Recorder of Alameda Co, lot 3, blk G-53 .... 19 40

26880 Nathaniel J Britton—In Shell Mound Tract, map filed of record in the office of the Recorder of Alameda Co, lot 4, blk G-53 .... 19 40

26880 Nathaniel J Britton—In Shell Mound Tract, map filed of record in the office of the Recorder of Alameda Co, lot 5, blk G-53 .... 19 40

26880 Nathaniel J Britton—In Shell Mound Tract, map filed of record in the office of the Recorder of Alameda Co, lot 6, blk G-53 .... 19 40

26880 Nathaniel J Britton—In Shell Mound Tract, map filed of record in the office of the Recorder of Alameda Co, lot 7, blk G-53 .... 19 40

26880 Nathaniel J Britton—In Shell Mound Tract, map filed of record in the office of the Recorder of Alameda Co, lot 8, blk G-53 .... 19 40

BLOCK 54.

26881 Nathaniel J Britton—In Shell Mound Tract, map filed of record in the office of the Recorder of Alameda Co, lot 5, blk E-54 .... 19 40

26881 Nathaniel J Britton—In Shell Mound Tract, map filed of record in the office of the Recorder of Alameda Co, lot 6, blk E-54 .... 19 40

26881 Nathaniel J Britton—In Shell Mound Tract, map filed of record in the office of the Recorder of Alameda Co, lot 7, blk E-54 .... 19 40

26881 Nathaniel J Britton—In Shell Mound Tract, map filed of record in the office of the Recorder of Alameda Co, lot 8, blk E-54 .... 19 40

26882 Nathaniel J Britton—In Shell Mound Tract, map filed of record in the office of the Recorder of Alameda Co, n ½ of lot 1, blk E-54.......... 11 84

26885 W F Doig—Mortgagee's interest, in Shell Mound Tract, map filed of record in the office of the Recorder of Alameda Co, s ½ lot 1, blk E-54 .... 13 73

26889 Sarah E Foster et al—In Shell Mound Tract, map filed of record in the office of the Recorder of Alameda Co, n ½ of lot 8, blk E-54 and imps 8 44

BLOCK 55.

26907 Jose F Albren—In Kennedy Tract (South of Railroad ave), map filed of record in the office of the Recorder of Alameda Co, pce of ld beg at a point on the w line of Kennedy st 320 08-100 ft s from Railroad ave, th s 11 44-100 ft, sw 28 39-100 ft, w 90 11-100 ft, n 30 ft, e 111 60-100 ft to beg, por of lot 24, blk A-55 and imps 7 56

BLOCK 56.

26946 Nathaniel J Britton—In Shell Mound Tract, map filed of record in the office of the Recorder of Alameda Co, lot 8, blk A-56 .... 36 41

26956 M V Taylor—Mortgagee's interest, in Kennedy Tract, (s of R R ave), Resubdivision of Block B, map filed of record in the office of the Recorder of Alameda Co, pce of ld beg at a point on the w line of Park ave 86 89-100 ft s from Railroad ave, th s 27 51-100 ft by 98 49-100 ft, w por of lots 1 and 2, blk B-56 .... 9 95

BLOCK 58.

26986 N J Britton—In Shell Mound Tract, map filed of record in the office of the Recorder of Alameda Co, lot 5, blk D-58 .... 26 96

26986 N J Britton—In Shell Mound Tract, map filed of record in the office of the Recorder of Alameda Co, lot 6, blk D-5 8.......... 19 40

26986 N J Britton—In Shell Mound Tract, map filed of record in the office of the Recorder of Alameda Co, lot 7, blk D-58 .... 19 40

BLOCK 59.

26998 Nathaniel J Britton—In Shell Mound Tract, map filed of record in the office of the Recorder of Alameda Co, lot 1, blk F-59 .... 25 67

26998 Nathaniel J Britton—In Shell Mound Tract, map filed of record in the office of the Recorder of Alameda Co, lot 2, blk F-59 .... 19 40

26998 Nathaniel J Britton—In Shell Mound Tract, map filed of record in the office of the Recorder of Alameda Co, lot 3, blk F-59 .... 19 40

26998 Nathaniel J Britton—In Shell Mound Tract, map filed of record in the office of the Recorder of Alameda Co, lot 4, blk F-59 .... 25 07

26998 Nathaniel J Britton—In Shell Mound Tract, map filed of record in the office of the Recorder of Alameda Co, lot 5, blk F-59 .... 25 07

26998 Nathaniel J Britton—In Shell Mound Tract, map filed of record in the office of the Recorder of Alameda Co, lot 6, blk F-59 .... 19 40

26998 Nathaniel J Britton—In Shell Mound Tract, map filed of record in the office of the Recorder of Alameda Co, lot 7, blk F-59 .... 19 40

26998 Nathaniel J Britton—In Shell Mound Tract, map filed of record in the office of the Recorder of Alameda Co, lot 8, blk F-59 .... 25 07

BLOCK 67.

27016 N G Britton—In Camden 23rd Ave Tract, map filed of record in the office of the Recorder of Alameda Co, fractional ne por of lot 1, blk a-67 .... 2 89

BLOCK 78.

27079 North Alameda Land Company—In North Alameda Tract, map filed of record in the office of the Recorder of Alameda Co, lot 2, blk 26-78 .... 25 07

BLOCK 80.

27116 Eleanor B Gove — In North Alameda Tract, map filed of record in the office of the Recorder of Alameda Co, lots 29 and 30, blk 24-80.. 4 03

27117 Esther F Crowell — Mortgagee's interest, in North Alameda Tract, map filed of record in the office of the Recorder of Alameda Co, lots 29 and 30, blk 24-80.. 3 15

BLOCK 81.

27127 Joseph Buhler — In North Alameda Tract, subdivision blk 23, map filed of record in the office of the Recorder of Alameda Co, lot 7, blk A-81 .... 3 15

27127 Joseph Buhler—In North Alameda Tract, subdivision blk 23, map filed of record in the office of the Recorder of Alameda Co, lot 8, blk A-81 and imps 7 56

BLOCK 84.

27219 H J Knowles—In Kennedy Tract Knowles & Potters sub) map filed of record in the office of the Recorder of Alameda Co, lot 12, blk T-84 6 17

BLOCK 85.

27238 A H Brown—Mortgagee's nterest, in Kennedy Tract (Knowles & Potters sub), map filed of record in the office of the Recorder of Alameda Co, lots 16 and 17, blk Q-85 .... 4 28

BLOCK 86.

27252 Emeline De Roderques—In Kennedy Tract (Knowles & Potters sub), map filed of record in the office of the Recorder of Alameda Co, lot 10, blk P-86 .... 3 15

27252 Emeline De Roderques—In Kennedy Tract (Knowles & Potters Sub), map filed of record in the office of the Recorder of Alameda Co, lot 11, blk P-86 and imps.... 5 79

BLOCK 87.

27267 A Fialho—In Kennedy Tract (Knowles & Potters Sub), map filed of record in the office of the Recorder of Alameda Co, lots 4 and 5, blk O-87 an dimps 4 03

27270 A Fialho—In Kennedy Tract (Knowles & Potters Sub), map filed of record in the office of the Recorder of Alameda Co, lot 7, blk O-87 and imps 2 89

BLOCK 90.

27316 Eleanor Murdock—Mortgagee's interest, in Kennedy Tract (Knowles & Potters Sub), map filed of record in the office of the Recorder of Alameda Co, lot 6, blk K-90 .... 4 28

BLOCK 91.

27338 Peter Brueck—In Kennedy Tract (Knowles & Potters Sub), map filed of record in the office of the Recorder of Alameda Co, lot 13 and e 12½ ft of lot 14, blk L-91. 8 06

BLOCK 93.

27357 Catherine Paine—In Kennedy Tract (Knowles & Potters Sub), map filed of record in the office of the Recorder of Alameda Co, ne 25 ft of sw 50 ft of lots 1, 2 and 3, blk N-93 and imps ... 6 68

27358 Catherine Paine—In Kennedy Tract (Knowles & Potters Sub), map filed of record in the office of the Recorder of Alameda Co, sw 25 ft of lots 1, 2 and 3, blk N-93 and imps 6 63

27364 J M McGrew—Mortgagee's interest, in Kennedy Tract (Knowles & Potters Sub), map filed of record in the office of the Recorder of Alameda Co, lots 11 and 12, blk N-93 .... 19 4

BLOCK 95.

27390 Salvatore Gargiulo—In Kennedy Tract (Knowles & Potters sub), map filed of record in the office of the Recorder of Alameda Co, w 22½ ft of lot 17 and e ½ of lot 18, blk H-95 and imps 9 32

BLOCK 98.

27431 Catherine Paine—In Kennedy Tract (Knowles & Potters sub), map filed of record in the office of the Recorder of Alameda Co, lot 4, blk E-98 and imps 6 68

27436 Catherine Paine—In Kennedy Tract (Knowles & Potters sub), map filed of record in the office of the Recorder of Alameda Co, lots 17 and 18, blk E-98 and imps 6 63

27437 Bank of Fruitvale — Mortgagee's interest, in Kennedy Tract (Knowles & Potters Sub), map filed of record in the office of the Recorder of Alameda Co, lots 17 and 18, blk E-98 .... 30 74

BLOCK 101.

27450 Market Street Bank—Mortgagee's interest, in Freeman's Map of San Antonio, map filed of record in the office of the Recorder of Alameda Co, pce of ld beg at intersection of sw line of e 12 th st and w line of Park ave, th nw 160 2½-12 ft, sw 207 7-12 ft to right of way of Central Pacific Rail Road Company, th se 308 7-12 ft, ne 58 ft to Park ave, th n 244 9-12 ft to beg, por of blk 59-101 ....210 74

BLOCK 110.

27516 William and L R Tyner—In Freeman's Map of San Antonio, map filed of record in the office of the Recorder of Alameda Co, lot 23, blk 10-110 and imps 26 96

27516 William and L R Tyner—In Freeman's Map of San Antonio, map filed of record in the office of the Recorder of Alameda Co, lot 24, blk 10-110 .... 9 95

BLOCK 111.

27527 Mary L Heino—In Freeman's Map of San Antonio, map filed of record in the office of the Recorder of Alameda Co, lot 19, blk 11-111 and imps 8 44

BLOCK 112.

27535 Phillip Blake—Mortgagee's interest, in Freeman's Map of San Antonio, map filed of record in the office of the Recorder of Alameda Co, lots 10, 11 and 12, blk 12-112 .... 25 07

BLOCK 114.

27566 Frank Brown et al—In Freeman's Map of San Antonio, map filed of record in the office of the Recorder of Alameda Co, pce of ld beg at the nw cor of 16th ave and E 12th st, th n 3 50-100 ft w 45 ft, s 67 25-100 ft, e 100 ft to beg, por of lots 9, 10, 11 and 12, blk 14-114 and imps 25 20

BLOCK 119.

27633 John L Roundy—In Higley's Map of Clinton, map filed of record in the office of the Recorder of Alameda Co, ne 90 ft of lots 23 and 24, blk 42-119, imps and pers prop 2 52

BLOCK 120.

27650 Geo R Williams—Mortgagee's interest, in Higley's Map of Clinton, map filed of record in the office of the Recorder of Alameda Co, sw 40 ft of lots 22, 23 and 24, blk 43-120 .... 19 40

BLOCK 121.

27661 Mary J Huff—In Higley's Map of Clinton, map filed of record in the office of the Recorder of Alameda Co, lot 17, blk 44-121 and imps..... 28 85

27661 Mary J Huff—In Higley's Map of Clinton, map filed of record in the office of the Recorder of Alameda Co, lot 18, blk 44-121.......... 9 95

BLOCK 122.

27662 Mattie M Martin—In Higley's Map of Clinton, map filed of record in the office of the Recorder of Alameda Co, sw 100 ft of lots 1 and 2, blk 45-122 and imps.......... 76 11

27662 Mattie M Martin—Pers prop.. 4 53

BLOCK 125.

27692 Phoenix Savings, Building and Loan Association—In Higley's Map of Clinton, map filed of record in the office of the Recorder of Alameda Co, pce of ld beg at a pt on the sw line of E 14th st 107 6-12 ft nw from 5th ave, th nw 87½ ft by 100 ft sw, por of lots 17 and 18, blk 48-125, imps and pers prop 4 53

BLOCK 126.

27721 Joseph Bertoldi—In Higley's Map of Clinton, map filed of record in the office of the Recorder of Alameda Co, ne 80 ft of lots 21 to 24 inc, blk 49-126 .... 34 52

BLOCK 127.

27736 Annie T Boyes and Henry Coyle (trustees)—In Higley's Map of Clinton, map filed of record in the office of the Recorder of Alameda Co, pce of ld beg at the s cor of 2d ave and E 14th st, th sw 90 ft by 80 ft deep se, por of lots 21 to 24, blk 50-127 and imps..... 24 32

27738 Emma L Stewart—In Higley's Map of Clinton, map filed of record in the office of the Recorder of Alameda Co, pce of ld beg at a pt on the se line of 2d ave 140 ft ne from E 12th st, th ne 60 ft by 120 ft se, por of lots 1 to 5 and 20 to 24 inc, blk 50-127 and imps.......... 14 62

27739 Farmers' and Merchants' Savings Bank—Mortgagee's interest, in Higley's Map of Clinton, map filed of record in the office of the Recorder of Alameda Co, pce of ld beg at a pt on the se line of 2d ave 140 ft ne from E 12th st, th ne 60 ft by 120 ft se, por of lots 1 to 5 and 20 to 24 inc, blk 50-127..... 11 09

BLOCK 128.

27754 Mary E Shear—Mortgagee's interest, in Higley's Map of Clinton, map filed of record in the office of the Recorder of Alameda Co, pce of ld beg at a pt on the sw line of E 14th st 100 ft nw from 2d ave, th nw 45 ft by 115 ft sw, por of lots 17 and 18, blk 51-128 .... 47 75

BLOCK 129.

27777 Alameda County Land Company—In Alameda Land Company Revised Map of Block 152, map filed of record in the office of the Recorder of Alameda Co, sw 24 83-100 ft of ne 39 83-100 ft of lot 27, blk 152-129.... 23 18

27781 M C Davis—Mortgagee's interest, in Alameda Land Company Revised Map of Block 152, map filed of record in the office of the Recorder of Alameda Co, ne 20 ft of lot 11 and sw 15 ft of lot 10, blk 152-129.......... 47 75

BLOCK 130.

27799 Oakland Bank of Savings—Mortgagee's interest, in Higley's Map of Clinton, map filed of record in the office of the Recorder of Alameda Co, pce of ld beg at a pt on the nw line of 2d ave 152 ft sw from E 15th st, th sw 40 ft by 100 ft nw, por of block 52-130 .... 38 30

BLOCK 131.

27814 Orla P Ormsby—In Higley's Map of Clinton, map filed of record in the office of the Recorder of Alameda Co, se 8 4-12 ft of sw 120 ft of lot 5 and sw 120 ft of lot 6, blk 53-131 and imps.......... 11 84

BLOCK 132.

27834 George Gottung—In Higley's Map of Clinton, map filed of record in the office of the Recorder of Alameda Co, w 22 ft of s 115 ft of lot 6 and e 15 ft of s 115 ft of lot 5, blk 54-132 and imps.......... 20 79

BLOCK 133.

27848 Hiram T Hall—In Higley's Map of Clinton, map filed of record in the office of the Recorder of Alameda Co, sw 50 ft of lots 13 to 18 and ne 18 ft of lots 7 to 12, blk 55-133, imps and poll tax 1909 .... 4 50

BLOCK 136.

27887 H L Wichman—In Higley's Map of Clinton, map filed of record in the office of the Recorder of Alameda Co, ne 110 ft of lots 21 to 24, blk 58-136 and imps.......... 40 19

27888 James A Kimball—In Higley's Map of Clinton, map filed of record in the office of the Recorder of Alameda Co, sw 40 ft of lots 21 to 24, blk 58-136 and imps..... 8 44

27889 E A Dusenbury—Mortgagee's interest, in Higley's Map of Clinton, map filed of record in the office of the Recorder of Alameda Co, sw 40 ft of lots 21 to 24, blk 58-136.. 18 14

BLOCK 137.

27902 W J Johnston—In Higley's Map of Clinton, map filed of record in the office of the Recorder of Alameda Co, ne 10 ft of lots 1 to 4 and sw 50 ft of lots 19 to 24, blk 59-137 and imps 8 06

27902 W J Johnston—Pers prop.... 2 52

BLOCK 142.

27967 Mary J Humphreys—In Higley's Map of Clinton, map filed of record in the office of the Recorder of Alameda Co, pce of ld beg at the e cor of E 14th st and 13th ave, th s 104 ft, th at right angles n to sw line of land of Ross Estate Co, th nw along said line to 13th ave, th sw along said ave 130 1¼-12 ft to beg, por of blk 64-142 and imps..........113 90

27971 Mary J Humphreys—In Higley's Map of Clinton, map filed of record in the office of the Recorder of Alameda Co, pce of ld beg at a pt on the ne line of E 14th st 104 ft e from 13th ave, th e 77 2½-12 ft, th n 67 3-12 ft, nw 80 ft more or less, th s 100 ft more or less to beg, por of blk 64-142 and imps.. 13 73

27972 G Mounicot—Mortgagee's interest, in Higley's Map of Clinton, map filed of record in the office of the Recorder of Alameda Co, pce of ld beg at a pt on the n line of E 14th st 104 ft e from 13th ave, th e 77 2½-12 ft, n 67 3-12 ft, nw 80 ft more or less, s 100 ft more or less, to beg, por of blk 64-142...... 19 40

27973 William Mann—In Higley's Map of Clinton, map filed of record in the office of the Recorder of Alameda Co, pce of ld beg at a pt on the w line of E 15th st 100 ft se from 13th ave, th se 10 ft by 75 ft sw, por of blk 64-142 .... 4 28

BLOCK 144.

28000 Amy H Graves—In Freeman's Map of San Antonio, map filed of record in the office of the Recorder of Alameda Co, lot 19, blk 19-144 and imps 11 97

28000 Amy H Graves—In Freeman's Map of San Antonio, map filed of record in the office of the Recorder of Alameda Co, lot20 ,blk 19-144 and imps 14 61

BLOCK 145.

28012 Eliza S Baker—In Freeman's Map of San Antonio, map filed of record in the office of the Recorder of Alameda County, lot 19, blk 18-145.. 8 06

28012 Eliza S Baker—In Freeman's Map of San Antonio, map filed of record in the office of the Recorder of Alameda County, lot 20, blk 18-145.... 8 06

BLOCK 147.

28051 Lottie M Price—In Freeman's Map of San Antonio, map filed of record in the office of the Recorder of Alameda County, lot 21 and nw 15 8-12 ft of lot 20, blk 20-147, imps and Pers Prop.... 2 52

BLOCK 150.

28093 Catherine Paine—In Freeman's Map of San Antonio, map filed of record in the office of the Recorder of Alameda County, lot 3 and se 10 ft of lot 2 and nw 5 ft of lot 4, blk 23-150 and imps 10 21

BLOCK 152.

28121 Estelle Olsen—In Cannon Tract, map filed of record in the office of the Recorder of Alameda County, pce of ld beg at a point on the sw line of E 15th st, 282 4-12 ft nw from 23rd ave, th nw 75 ft sy 150 ft, sw por of blk 152 and imps 14 62

BLOCK 153.

28134 William Isaacs—In Cannon Tract, map filed of record in the office of the Recorder of Alameda County, pce of ld beg at a point on the sw line of E 15th st, 150 ft se from 23d ave, th se 25 ft by 150 ft, sw por of block 153 and imps...... 7 56

BLOCK 158.

28208 Elizabeth B Hitchcock — In Map of Draper Tract, map filed of record in the office of the Recorder of Alameda County, lot 4, block B-158 and imps 17 26

28237 Adolph Zeis—In Dow & Thomas Tract, map filed of record in the office of the Recorder of Alameda County, sw 56 85-100 ft of lot 16, block A-158 and imps 15 62

BLOCK 159.

28240 Charles F Wood—In Cannon Tract, map filed of record in the office of the Recorder of Alameda County, pce of ld beg at a point on the nw line of 23d ave, 50 ft sw from Old County Road, th sw 50 ft by 150 ft, nw por of block 159 and imps...... 25 20

28246 Mary A Davis—Mortgagee's interest, in Cannon Tract, map filed of record in the office of the Recorder of Alameda County, pce of ld beg at a point on the nw line of 23d ave, 185 ft ne from E 15th st, th ne 50 ft by 150 ft, nw por of blk 159 .... 19 40

BLOCK 162.

28305 George C Gottung—In Freeman's Map of San Antonio, map filed of record in the office of the Recorder of Alameda County, lot 13, blk 25-162 and imps 13 73

28305 George C Gottung—In Freeman's Map of San Antonio, map filed of record in the office of the Recorder of Alameda County, se 12½ ft of lot 14, blk 25-162 .... 2 27

BLOCK 163.

28325 F Simon—In Freeman's Map of San Antonio, map filed of record in the office of the Recorder of Alameda County, lot 19, blk 26-163 and imps.......... 10 20

28325 F Simon—In Freeman's Map of San Antonio, map filed of record in the office of the Recorder of Alameda County, lot 20, blk 26-163... 4 03

BLOCK 166.

28381 M S Brum Sr—Mortgagee's interest in Freeman's Map of San Antonio, map filed of record in the office of the Recorder of Alameda County, lots 18 and 19, blk 29-166 .... 19 40

28382 A C Lund—Mortgagee's interest in Freeman's Map of San Antonio, map filed of record in the office of the Recorder of Alameda County, lots 18 and 19, blk 29-166.......... 1 89

28387 Elizabeth Saul—In Freeman's Map of San Antonio, map filed of record in the office of the Recorder of Alameda County, sw 85 ft of ne 70 ft of lots 22 to 24, blk 29-166 and imps 9 32

BLOCK 171.

28441 E O Swartz et al—In Higley's Map of Clinton, map filed of record in the office of the Recorder of Alameda County, sw 37½ ft of lots 13 to 16, blk 67-171 and imps.... 15 50

28444 Michael H Heffernan—In Higley's Map of Clinton, map filed of record in the office of the Recorder of Alameda County, pce of ld beg at a point on the nw l of 12th ave, 50 ft sw from E 16th st, th sw 31 3-12 ft by 100 ft, nw por of lots 13 to 16, blk 67-171 and imps.... 11 97

BLOCK 172.

28450 Francis Thomas—In Higley's map of Clinton, map filed of record in the office of the Recorder of Alameda County, pce of ld beg at a point on the se line of 10th ave, 120 ft ne from E 15th st, th ne 30 ft by 119 ft, se por of lots 1 to 5, blk 68-172 and imps 3 15

28451 Martha A Sherwood—Mortgagee's interest, in Higley's Map of Clinton, map filed of record in the office of the Recorder of Alameda County, pce of ld beg at a point on the se l of 10th ave, 120 ft ne from E 15th st, th ne 30 ft by 119 ft se por of lots 1 to 5, blk 68-172.... 5 79

BLOCK 175.

28494 Gertrude O Rugg—In Higley's Map of Clinton, map filed of record in the office of the Recorder of Alameda County, pce of ld beg at a point on the se line of 7th ave, 50 ft sw from E 16th st, th sw 33 4-12 ft by 100 ft, se por of lots 21 to 24, blk 71-175 and imps 13 73

BLOCK 176.

28500 Mary Louise Webb—In Higley's Map of Clinton, map filed of record in the office of the Recorder of Alameda County, sw 100 ft of lots 3 and 4, blk 72-176 and imps 18 14

BLOCK 177.

28516 Annie Stokes—In Higley's Map of Clinton, map filed of record in the office of the Recorder of Alameda County, sw 50 ft of lots 1 to 4, blk 73-177 and imps.. 20 79

28518 Patrick Hickey—In Higley's Map of Clinton, map filed of record in the office of the Recorder of Alameda Co, pce of ld beg at a pt on the se line of 5th ave 50 ft ne from E 15th st, th ne 25 ft by 100 ft se, por of lots 1 to 4, blk 73-177 and imps.. 6 68

BLOCK 185.

28602 Mary A Taylor—In Higley's Map of Clinton, map filed of record in the office of the Recorder of Alameda Co, se 5 ft of sw 100 ft of lot 9 and sw 100 ft of lot 10 and nw 8 ft of sw 100 ft of lot 11, blk 81-185 and imps.. 21 67

28603 Emeline B Rees—In Higley's Map of Clinton, map filed of record in the office of the Recorder of Alameda Co, ne 50 ft of lots 7 to 12, blk 81-185 and imps 21 67

BLOCK 186.

28614 George Hoffman—In Higley's Map of Clinton, map filed of record in the office of the Recorder of Alameda Co, pce of ld beg at the e cor of 5th ave and E 16th st, th se 30 ft by 100 ft ne, por of lots 1 and 2, blk 82-186 and imps 17 26

BLOCK 188.

28633 Marshall N Gerald—In Higley's Map of Clinton, map filed of record in the office of the Recorder of Alameda Co, pce of ld beg at a pt on the ne line of E 16th st 80 ft se from 7th ave, th se 25 ft by 100 ft ne, por of lots 4 and 5, blk 84-188 and imps 10 21

BLOCK 189.

28650 Margaret E Watson—In Higley's Map of Clinton, map filed of record in the office of the Recorder of Alameda Co, sw 42½ ft of ne 77½ ft of lots 1, 2, 3 and 4, blk 85-189 and imps 32 64

28650 Margaret E Watson — Pers prop 4 53

28652 Mary E Johnston—In Higley's Map of Clinton, map filed of record in the office of the Recorder of Alameda Co, ne 35 ft of lots 1 to 4, blk 85-189 and imps 15 62

28658 Ciprien Laurent—In Higley's Map of Clinton, map filed of record in the office of the Recorder of Alameda Co, pce of ld beg at a pt on the nw line of 9th ave 100 ft sw from E 17th st, th sw 25 ft by 100 ft nw, por of lots 13 to 16, blk 85-189 and imps 5 79

BLOCK 190.

28679 J A Ricketts—In Higley's Map of Clinton, map filed of record in the office of the Recorder of Alameda Co, pce of ld beg at a pt on the nw line of 10th ave 75 ft sw from E 17th st, th sw 37 ft by 150 ft nw, por of lots 13 to 18, blk 86-190 and imps 60 99

28679 J A Ricketts—Pers prop..... 14 61

28681 Emma G Carter—In Higley's Map of Clinton, map filed of record in the office of the Recorder of Alameda Co, lot 19 and se 15 ft of lot 20, blk 86-190 and imps 11 97

BLOCK 191.

28705 May E Roberts—In Higley's Map of Clinton, map filed of record in the office of the Recorder of Alameda Co, pce of ld beg at the e cor of 10th ave and E 16th st, th se 55 ft by 47 ft ne, por of lots 1, 2 and 3, blk 87-191 and imps 15 50

BLOCK 192.

28713 California College—In Higley's Map of Clinton, map filed of record in the office of the Recorder of Alameda Co, pce of ld beg at the e cor of 11th ave and E 16th st, th se 60 8-12 ft by 82 ft ne, por of lots 1 to 3, blk 88-192 and imps 29 61

BLOCK 194.

28764 Mary Dyke—In Higley's Map of Clinton, map filed of record in the office of the Recorder of Alameda Co, pce of ld beg at a pt on the ne line of E 16th st 225 ft se from 13th ave, th se 9 ft by 100 ft ne, por of lot 10, blk 90-194 .... 1 39

BLOCK 196.

28785 W A and Hattie M Bransford —In Freeman's Map of San Antonio, map filed of record in the office of the Recorder of Alameda Co, lots 21 and 22, blk 33-196 and imps 15 62

28785 W A and Hattie M Bransford —Pers prop 2 52

BLOCK 197.

28792 D S Troth—In Freeman's Map of San Antonio, map filed of record in the office of the Recorder of Alameda Co, ne 70 ft of lots 13 to 16, blk 34-197, imps and pers prop 2 52

BLOCK 198.

28801 Catherine Hennessey — In Freeman's Map of San Antonio, map filed of record in the office of the Recorder of Alameda Co, lot 1, blk 35-198 .... 4 91

28801 Catherine Hennessey — In Freeman's Map of San Antonio, map filed of record in the office of the Recorder of Alameda Co, lot 2, blk 35-198 .... 4 03

BLOCK 202.

28863 T Masterson—In Fifty Associates Tract, map filed of record in the office of the Recorder of Alameda Co, pce of ld beg at a pt on the sw line of E 17th st 391 4-12 ft nw from 23rd ave, th nw 27 ft by 140 ft sw, por of blk A-202 and imps 10 21

28867 Hibernia Savings & Loan Society—Mortgagee's interest, in Fifty Associates Tract, map filed of record in the office of the Recorder of Alameda Co, pce of ld beg at a pt on the ne line of E 16th st 355 1½-12 ft nw from 23rd ave, th ne parallel with ne boundary line of San Antonio to a pt distant 140 ft sw from E 17th st, th nw 50 ft, sw 153 5-12 ft, se 50 6-12 ft to beg, por of blk A-202 .... 4 28

BLOCK 204.

28882 Alvina S Jennings—In Map of Resubdivision the Corey Tract, map filed of record in the office of the Recorder of Alameda Co, lot 2, blk 204 and imps 2 39

28882 Alvina S Jennings—Pers prop 2 52

28887 James and Agnes Rutherford —In Map of Resubdivision the Corley Tract, map filed of record in the office of the Recorder of Alameda Co, w 8 ft of s 15 ft of lot 6 and w 8 ft of n 20 ft of lot 7, blk 204 .... 1 39

28898 Knickerbocker Loan and Trust Company — Mortgagee's interest, in Map of Resubdivision the Corley Tract, map filed of record in the office of the Recorder of Alameda Co, lot 13, blk 204 .... 15 62

28916 Lizzie E Cummings—Mortgagee's interest, in Map of Resubdivision the Corley Tract, map filed of record in the office of the Recorder of Alameda Co, n 15 ft of lot 26 and s 20 ft of lot 27, blk 204 .... 9 95

BLOCK 206.

28968 Mary A Masterson—In Fifty Associates Tract, map filed of record in the office of the Recorder of Alameda Co, se 50 ft of lot 2, blk B-206. 7 56

BLOCK 207.

28989 R Daemon—Mortgagee's interest, in Freeman's Map of San Antonio, map filed of record in the office of the Recorder of Alameda Co, lot 9 and se 12 ft of lot 8, blk 64-207 .... 12 [illegible]

BLOCK 208.

29004 Theresa Austin—In Freeman's Map of San Antonio, map filed of record in the office of the Recorder of Alameda Co lot 5, blk 38-208 and imps 13 73

BLOCK 212.

29051 Harry M Croft—In Freeman's Map of San Antonio, map filed of record in the office of the Recorder of

Alameda Co, ne 80 ft of lots 1 to 4, blk 42-212 and imps 18 73

29051 Harry M Croft—Pers prop.. 2 52

29052 George E Church—Mortgagee's interest, in Freeman's Map of San Antonio, map filed of record in the office of the Recorder of Alameda Co, ne 30 ft of lots 1 to 4, blk 42-212 .... 23 18

29053 E D and Alice E Carroll—In Freeman's Map of San Antonio, map filed of record in the office of the Recorder of Alameda Co, ne 40 ft of lots 5 and 6, blk 42-212... 1 39

29053 E D and Alice E Carroll—In Freeman's Map of San Antonio, map filed of record in the office of the Recorder of Alameda Co, pce of ld beg at a pt on the se line of 15th ave 77 ft ne from E 17th st, th ne 33 ft by 100 ft se, por of lots 1 to 4, blk 42-212, imps and poll tax 1909 of E D Carroll.... 22 14

29057 Sarah Charles—In Freeman's Map of San Antonio, map filed of record in the office of the Recorder of Alameda Co, pce of ld beg at a pt on the ne line of E 17th st 120 ft se from 15th ave, th se 80 ft by 100 ft ne, por of lots 5 and 6, blk 42-212, imps and pers prop 2 52

29065 Lupe, Noe and Vesta Macy, —In Freeman's Map of San Antonio, map filed of record in the office of the Recorder of Alameda Co, sw 70 ft of lot 19, blk 42-212 .... 1 39

29068 Lupe, Noe and Vesta Macy —In Freeman's Map of San Antonio, map filed of record in the office of the Recorder of Alameda Co, ne 70 ft of lots 19 to 24, blk 42-212 and imps 12 85

BLOCK 218.

29153 Emma Swain — In Higley's Map of Clinton, map filed of record in the office of the Recorder of Alameda Co, sw 110 ft of lots 1 to 6, blk 96-218 and imps 79 88

29153 Emma Swain—Pers prop.... 2 52

29153 Emma Swain — In Higley's Map of Clinton, map filed of record in the office of the Recorder of Alameda Co, ne 85 ft of lots 21 to 24, blk 96-218 and imps....100 67

BLOCK 224.

29227 Mrs L H White—Mortgagee's interest, in Peralta Heights, map filed of record in the office of the Recorder of Alameda Co, e 45 ft of lot 3, blk B-224 .... 18 73

BLOCK 226.

29267 J R Manner—Mortgagee's interest, in Peralta Heights, map filed of record in the office of the Recorder of Alameda Co, w 107 ft of lot 1 and w 105 1-12 ft of lot 2, blk F-226 .... 35 00

29269 Charles Husband—In Peralta Heights, map filed of record in the office of the Recorder of Alameda Co, n ½ of lot 4, blk F-226 and imps 26 96

29269 Charles Husband—Pers prop.. 2 52

29275 Mary E Brattin—In Peralta Heights, map filed of record in the office of the Recorder of Alameda Co, n 60 ft of lot 12, blk D-223 and imps 11 97

BLOCK 227.

29289 I N Miller Jr—In Peralta Heights, map filed of record in the office of the Recorder of Alameda Co, sub of lot 1, of lot 3, blk E-227 and imps 19 91

29318 San Francisco Savings Union — Mortgagee's interest, in Peralta Heights, map filed of record in the office of the Recorder of Alameda Co, lots 16 and 17, blk E-227 .... 2 39

BLOCK 228.

29328 George Brand Jr—In Peralta Heights, map filed of record in the office of the Recorder of Alameda Co, nw 48½ ft of lot 4, blk D-228 and imps 38 80

29328 George Brand Jr—Pers prop. 2 52

29337 Fannie A Baxley—In Peralta Heights, map filed of record in the office of the Recorder of Alameda Co, w 45 ft of e 55 ft of lot 9, blk D-228 6 17

29338 Alice Callan—Mortgagee's interest, in Peralta Heights, map filed of record in the office of the Recorder of Alameda Co, w 45 ft of e 55 ft of lot 9, blk D-228 ... 11 84

29341 Pearl Stocker — In Peralta Heights, map filed of record in the office of the Recorder of Alameda Co, e 10 ft of lot 9 and w 30 ft of lot 10, blk D-228, imps and pers prop 4 53

29343 Adele C Waddell—In Peralta Heights, map filed of record in the office of the Recorder of Alameda Co, n 45 ft of lot 12, blk D-228 ... 11 97

29370 Alice J Todd — In Peralta Heights, map filed of record in the office of the Recorder of Alameda Co, lot 24, blk D-228 and imps.... 51 54

29370 Alice J Todd—Pers prop.... 4 53

BLOCK 231.

29411 Minnie L Abbott—In Higley's Map of Clinton, map filed of record in the office of the Recorder of Alameda Co, pce of ld beg at a pt on the ne line of E 18th st 83 ft nw from 6th ave, th nw 34 ft by 100 ft deep ne, por of lots 8 and 9, blk 104-331 and imps 2 27

29413 George W Austin — Mortgagee's interest, in Higley's Map of Clinton, map filed of record in the office of the Recorder of Alameda Co, pce of ld beg at a pt on the ne line of E 18th st 83 ft nw from 6th ave, th nw 84 ft by 100 ft deep ne, por of lots 8 and 9, blk 104-231 ...... 1 39

29417 B H Welch—Mortgagee's interest, in Higley's Map of Clinton, map filed of record in the office of the Recorder of Alameda Co, se 23 ft of sw 100 ft of lot 8, blk 104-231 .... 15 62

29423 Thomas D Newson—In Higley's Map of Clinton, map filed of record in the office of the Recorder of Alameda Co, ne 50 ft of lots 19 to 24 inc and ne 50 ft of sw 100 ft of lot 19 and se 5 ft of ne 50 ft of sw 100 ft of lot 20, blk 104-231, imps and poll tax 1909 .... 4 60

BLOCK 234.

29455 Maggie Mann—In Higley's Map of Clinton, map filed of record in the office of the Recorder of Alameda Co, pce of ld beg at the w cor of 9th ave and E 19th st, th sw 32 ft by 100 ft deep nw, por of lots 13 to 16 inc, blk 107-284 and imps 43 98

29455 Maggie Mann—Pers prop...... 4 58

BLOCK 237.

29495 Home Telephone Company—In Higley's Map of Clinton, map filed of record in the office of the Recorder of Alameda Co, sw 110 ft of lots 10, 11, 12, blk 110-237 and imps 49 90

BLOCK 238.

29508 Annie Wilson—In Higley's Map of Clinton, map filed of record in the office of the Recorder of Alameda Co, pce of ld beg at a pt on the ne line of E 18th st 30 ft se from 12th ave, th se 30 ft by 105 ft deep ne, por of lots 2 and 3, blk 111-238 and imps 21 39

BLOCK 239.

29530 Peter M Saul—In Higley's Map of Clinton, map filed of record in the office of the Recorder of Alameda Co, pce of ld beg at a pt on the ne line of E 18th st 100 ft se from 13th ave, th se 10 ft, ne 100 ft, se 40 ft, ne 50 ft, nw 50 ft, sw 150 ft to beg, por of lots 5 and 6, blk 113-239 .... 2 27

29531 Peter M Saul—In Higley's Map of Clinton, map filed of record in the office of the Recorder of Alameda Co, lot 7, blk 112-239 and imps 6 67

29531 Peter M Saul—In Higley's Map of Clinton, map filed of record in the office of the Recorder of Alameda Co, lot 8, blk 112-239....... 3 15

29531 Peter M Saul—In Higley's Map of Clinton, map filed of record in the office of the Recorder of Alameda Co, fractional of lots 9 and 10, blk 112-239........ 5 80

[illegible] Peter M Saul—In Higley's

Map of Clinton, map filed of record in the office of the Recorder of Alameda Co, pce of ld beg at a pt on the ne line of E 18th st 110 ft se from 18th ave, th se 40 ft by 100 ft deep ne, por of lots 5 and 6, blk 112-239. 4 91

29533 Peter M Saul—In Higley's Map of Clinton, map filed of record in the office of the Recorder of Alameda Co, pce of ld beg at a pt on the nw line of 14th ave 180 ft sw from E 19th st, th sw 86 ft by 17 20-100 ft deep nw, por of blk 112-239...... 1 39

29541 Herman Rathjen—In Higley's Map of Clinton, map filed of record in the office of the Recorder of Alameda Co, sw 50 ft of lots 21 to 24 inc and ne 25 ft of lots 1 to 4 inc, blk 112-239 and imps........ 8 44

29542 James A Johnson—Mortgagee's interest, in Higley's Map of Clinton, map filed of record in the office of the Recorder of Alameda Co, sw 50 ft of lots 21 to 24 and ne 25 ft of lots 1 to 4, blk 112-239 .... 6 68

BLOCK 240.

29549 Mabel McCarthy—In Freeman's Map of San Antonio, map filed of record in the office of the Recorder of Alameda Co, pce of ld beg at a pt on the nw line of 16th ave 88 4-12 ft ne from E 19th st, th ne 35 ft by 100 ft nw, por of blk 44-240 and imps 4 28

29550 Luella M G Berry—Mortgagee's interest, in Freeman's Map of San Antonio, map filed of record in the office of the Recorder of Alameda Co, pce of ld beg at a pt on the nw line of 16th ave 38 4-12 ft ne from E 19th st, th ne 35 ft by 100 ft nw, por of blk 22-240 6 17

29554 Bell C Arnest—In Freeman's Map of San Antonio, map filed of record in the office of the Recorder of Alameda Co, pce of ld beg at a pt on the se line of 14th ave 107 ft, more or less, ne from E 19th st, th ne 35 ft, more or less, by 110 ft, more or less deep se, por of blk 44-240 and imps 9 95

BLOCK 241.

29556 George F Rice—In Freeman's Map of San Antonio, map filed of record in the office of the Recorder of Alameda Co, lot 10, blk 45-241. 4 08

29556 George F Rice—In Freeman's Map of San Antonio, map filed of record in the office of the Recorder of Alameda Co, lot 11, blk 45-241. 4 08

29556 George F Rice—In Freeman's Map of San Antonio, map filed of record in the office of the Recorder of Alameda Co, lot 12, blk 45-241 and imps 7 56

29560 Catherine Jones—Mortgagee's interest, in Freeman's Map of San Antonio, map filed of record in the office of the Recorder of Alameda Co, lots 19 and 20, blk 45-241... 9 95

29562 James Rankin — Mortgagee's interest, in Freeman's Map of San Antonio, map filed of record in the office of the Recorder of Alameda Co, lots 21 and 22, blk 45-241 .... 9 95

BLOCK 242.

29565 Charlotte H Elliott—In Freeman's Map of San Antonio, map filed of record in the office of the Recorder of Alameda Co, lot 5, blk 46-242 and imps 80 75

29565 Charlotte H Elliott—Pers prop 4 53

29565 Charlotte H Elliott—In Freeman's Map of San Antonio, map filed of record in the office of the Recorder of Alameda Co, lot 6, blk 46-242.. 8 06

BLOCK 245.

29597 Antonio Agrella—In Freeman's Map of San Antonio, map filed of record in the office of the Recorder of Alameda Co, ne 28 ft of lots 21 to 24, blk 49-245, imps and poll tax 1909........ 4 50

BLOCK 246.

29610 P E Wilson—In Freeman's Map of San Antonio, map filed of record in the office of the Recorder of Alameda Co, lot 18, blk 50-246 and imps 4 91

BLOCK 247.

29628 H J Corcoran—In Freeman's Map of San Antonio, map filed of record in the office of the Recorder of Alameda Co, ne 100 ft of lot 17, blk 65-247 .... 6 17

29628 H J Corcoran—In Freeman's Map of San Antonio, map filed of record in the office of the Recorder of Alameda Co, ne 100 ft of lot 18, blk 65-247 and imps........ 40 19

29624 J L Maynard—In Freeman's Map of San Antonio, map filed of record in the office of the Recorder of Alameda Co, sw 40 ft of lot 13 and se 12 6-12 ft of sw 40 ft of lot 14, blk 65-247 and imps.. 21 29

BLOCK 249.

29670 Hugh Tullock—In Fifty Associates' Tract, map filed of record in the office of the Recorder of Alameda Co, s 32 6-12 ft of e 105 ft of lot 8, blk D-249 and imps...... 8 44

BLOCK 253.

29758 Grace E Jennings—In Freeman's Map of San Antonio, map filed of record in the office of the Recorder of Alameda Co, pce of ld beg at a pt on the nw line of 22d ave 110 ft sw from E 21st st, th ne 50 ft by 125 ft deep nw, por of lots 13 to 17, blk 51-253 and imps........ 26 96

BLOCK 254.

29777—Dora Meachum—In Freeman's Map of San Antonio, map filed of record in the office of the Recorder of Alameda Co, lot 6, blk 52-254. 3 15

29777—Dora Meachum—In Freeman's Map of San Antonio, map filed of record in the office of the Recorder of Alameda Co, lot 7, blk 52-254. 3 15

BLOCK 257.

29864 George Flood—In Freeman's Map of San Antonio, map filed of record in the office of the Recorder of Alameda Co, lots 19 and 20, blk 55-257 and imps 11 84

29865 State Savings Bank—Mortgagee's interest, in Freeman's Map of San Antonio, map filed of record in the office of the Recorder of Alameda Co, lots 19 and 20, blk 55-257 4 28

BLOCK 258.

29875 Horace L Howe—In Freeman's Map of San Antonio, map filed of record in the office of the Recorder of Alameda Co, lot 8, blk 56-258........ 3 15

29877 Meta K Bale—In Freeman's Map of San Antonio, map filed of record in the office of the Recorder of Alameda Co, lot 18 and se 10 ft of lot 14, blk 56-258 and imps..... 10 21

BLOCK 259.

29884 William H Harter—In Freeman's Map of San Antonio, map filed of record in the office of the Recorder of Alameda County, sw 35 ft of lots 13 to 16 and fractional of lot 17, blk 57-259 and imps 2 39

29885 C F Needham—Mortgagee's interest, in Freeman's Map of San Antonio, map filed of record in the office of the Recorder of Alameda County, sw 35 ft of lots 13 to 16 and fractional of lot 17, blk 57-259 .... 4 28

29887 Bertha M Gegax—In Freeman's Map of San Antonio, map filed of record in the office of the Recorder of Alameda County, ne 105 ft of lots 13 to 16 and fractional of lot 17, blk 57-259.. 11 84

29888 F J Woodward—In Higley's Map of Clinton, map filed of record in the office of the Recorder of Alameda County, pce of ld bounded on the n by E 21st st, e by dividing line bet Clinton and San Antonio, s by ld of J C Burns, w by Commerce st, por of blk 128-259 6 17

BLOCK 263.

29920 Caroline Muller—In Higley's map of Clinton, map filed of record in the office of the Recorder of Alameda County, pce of ld beg at a point on the nw line of 13th ave, 60 ft sw from E 21st st, th sw 40 ft by 150 ft deep, nw por of blk 127-263 and imps 9 32

29923 J E Garrette—In Higley's

Map of Clinton, map filed of record in the office of the Recorder of Alameda County, pce of ld beg at a point on the sw line of E 21st st, 87 6-12 ft nw from 13th ave, th nw 87 6-12 ft by 60 ft deep, sw por of blk 127-263 and imps 7 56

BLOCK 270.

30012 Noah Whealby — In Higley's Map of Clinton, map filed of record in the office of the Recorder of Alameda County, sw 115 ft of lot 7 and sw 115 ft of nw 10 ft of lot 8, blk 118-270, imps and poll tax 1909 .... 23 40

BLOCK 271.

30046 Nathan Nutting—Mortgagee's interest, in Higley's map of Clinton, map filed of record in the office of the Recorder of Alameda County, pce of ld beg at the s cor of 8th ave and E 21st st, sw 50 ft by 100 ft deep, sw por of blk 125-271..... 18 14

30047 Julia A Sim—In Higley's map of Clinton, map filed of record in the office of the Recorder of Alameda County, pce of ld beg at a point on the se line of 8th ave 50 ft sw from E 21st st, th sw 50 ft by 100 ft deep, se por of blk 125-271 .... 7 56

30049 Oakland Bank of Savings—Mortgagee's interest, in Higley's Map of Clinton, map filed of record in the office of the Recorder of Alameda County, pce of ld beg at a point on the se line of 8th ave, 100 ft sw from E 21st st, th sw 50 ft by 150 ft deep, se por of blk 125-271.. 28 85

BLOCK 284.

30179 W H Buhler—In Map of Brennan Estate Property, map filed of record in the office of the Recorder of Alameda County, nw 30 ft of lots 25, 26, 27 and 28, blk 131 B-284 and imps 3 15

BLOCK 285.

30194 Eva Morris—In Higley's Map of Clinton, map filed of record in the office of the Recorder of Alameda County, pce of ld beg at a point on th nw line of 12th ave 120 ft sw from E 22nd st, th sw 30 ft by 150 ft deep, nw por of blk 130-285 and imps. 4 91

30198 Farmers' and Merchants Savings Bank—Mortgagee's interest, in Higley's Map of Clinton, map filed of record in the office of the Recorder of Alameda County, pce of ld beg at a point on the se line of 11th ave 115 ft ne from E 21st st, th ne 85 ft by 100 ft deep, se por of blk 130-285 .... 11 09

BLOCK 286.

30201 Henry P Hook—In Higley's Map of Clinton, map filed of record in the office of the Recorder of Alameda County, pce of ld beg at point on the n wline of 13th ave, 160 ft sw from E 22d st, th sw 40 ft by 150 ft deep, nw por of blk 130-286 and imps 13 73

BLOCK 287.

30211 G F Burtchaell et al—In Higley's Map of Clinton, map filed of record in the office of the Recorder of Alameda County, pce of ld beg at a point on the se line of 13th ave 150 ft ne from E 21st st, th ne 30 ft by 100 ft deep, se por of blk 129-287 and imps 9 32

BLOCK 289.

30234 Anna Sheridan—In Northern Addition, map filed of record in the office of the Recorder of Alameda County, pce of ld beg at a point on the nw line of 19th ave, 60 ft sw from E 22d st, th sw 80 ft by 102 6-12 ft deep, nw por of lots 24, 25, 26 and 27, blk 69-289 .... 6 17

30241 Carrie F Scholl—In Northern Addition, map filed of record in the office of the Recorder of Alameda County, sw 80 ft of ne 40 ft of lots 28 to 31, blk 69-289 and imps 7 56

BLOCK 290.

30284 Louise H Goz—In Map of Lots in Brooklyn, map filed of record in the office of the Recorder of Alameda County, sw 93 4-12 ft of nw 22 ft of lot 52 and sw 93 4-12 ft of se 3 ft of lot 53, blk 68-290 and imps 5 79

BLOCK 291.

30291 May Foster—In Map of Lots in Brooklyn, map filed of record in the office of the Recorder of Alameda County, sw 15 ft of lot 2 and ne 15 ft of lot 3, blk 67-291 and imps 7 56

30292 May Foster—In Map of lots in Brooklyn, map filed of record in the office of the Recorder of Alameda Co, pce of ld beg at a point on the se line of 21st ave 80 ft sw from E 22nd st, th sw 47 6-12 ft, se 100 ft, sw 12 6-12 ft, se 25 ft, ne 60 ft, nw 125 ft to beg, por of lots 3, 4 and 5, block 67-291 .... 4 03

30309 Mary N Petty—In Map of lots in Brooklyn, map filed of record in the office of the Recorder of Alameda Co, lot 80, blk 67-291 .... 6 17

30309 Mary N Petty—In Map of lots in Brooklyn, map filed of record in the office of the Recorder of Alameda Co, lot 81, blk 67-291 and imps 34 52

30309 Mary N Petty—Pers prop ... 2 52

30310 Mary N Petty—In map of lots in Brooklyn, map filed of record in the office of the Recorder of Alameda Co, lot 82, blk 67-291 and imps.... 17 51

30310 Mary N Petty—In Map of lots in Brooklyn, map filed of record in the office of the Recorder of Alameda Co, lot 83, blk 67-291 .... 6 17

30321 Winfield S Litteral—In Map of lots in Brooklyn, map filed of record in the office of the Recorder of Alameda Co, pce of ld beg at a point on the se line of 21st ave 92 6-12 ft ne from E 21st st, th ne 25 ft by 100 ft deep, se por of lots 47 to 50, blk 67-291 and imps 1 39

30322 B Altmayer—Mortgagee's interest, in Ma pof lots in Brooklyn, map filed of record in the office of the Recorder of Alameda Co, pce of ld beg at a point on the se line of 21st ave 92 6-12 ft ne from E 21st st, th ne 25 ft by 100 ft deep, se por of lots 47 to 50, blk 67-291 .... 4 03

BLOCK 292.

30349 A M Whipple—Mortgagee's interest, in Fifty Associates Tract, map filed of record in the office of the Recorder of lameda Co, pce of ld beg at a point on the ne line of e 21st st 268 9¼-12 ft se from 23rd ave, th se 50 ft by 150 ft deep, ne por of lot 5, blk G-292 .... 13 73

BLOCK 295.

30412 R B Ingraham—In Latham Terrace, map filed of record in the office of the Recorder of Alameda Co, lot 1, blk H-295 and imps 22 55

30414 Anastasia W Gadsby—In Latham Terrace, map filed of record in the office of the Recorder of Alameda Co, lot 3, blk H295 and imps... 10 21

30416 M A Robinson (Guardian)—Mortgagee's interest, in LaTham Terrace, map filed of record in the office of the Recorder of Alameda Co, lot 4, blk H-295 .... 14 62

30426 Oscar Raah—In Latham Terrace, map filed of record in the office of the Recorder of Alameda Co, e 5 99-100 ft of lot 9, and w 20 01-100 ft of lot 10, blk H-295 and imps 23 18

BLOCK 296.

30444 Oakland Bank of Savings—Mortgagee's interest, in Map of lots in Brooklyn, map filed of record in the office of the Recorder of Alameda Co, lots 16 and 17, blk 74-296 .... 11 09

30458 F F Carlson—In Map of lots in Brooklyn, map filed of record in the office of the

Recorder of Alameda Co, lots 36, 37, 38 and 39, blk 74-296 and imps 19 40

30460 The Sunset Lumber Company —Mortgagee's interest, in Map of lots in Brooklyn, map filed of record in the office of the Recorder of Alameda Co, lots 36, 37, 38 and 39, blk 74-296 .... 4 28

BLOCK 297.

30489 Hannah C Thomas—Mortgagee's interest, in Northern Addition, Resubdivision of Block, map filed of record in the office of the Recorder of Alameda Co, lot 40, blk 73-297 .... 15 62

30508 H Hermanson — Mortgagee's interest, in Northern Addition, Resubdivision of Block, map filed of record in the office of the Recorder of Alameda Co, lot 29 and n 2 6-12 ft of lot 30, blk 73-297 .... 6 17

BLOCK 298.

30524 Mathew Stewart—In Northern Addition, map filed of record in the office of the Recorder of Alameda Co, pce of ld beg at a point on the se line of 17th ave 80 ft ne from E 22nd st, th ne 50 ft by 130 ft deep, se por of lots 49 to 54, blk 72-298 and imps 14 62

BLOCK 301.

30561 Joseph B Campbell—In Higley's Map of Clinton, map filed of record in the office of the Recorder of Alameda Co, pce of ld beg at a point on the nw line of 13th ave 66 8-12 ft sw from E 23rd st, th sw 83 4-12 ft by 120 ft, nw por of blk 139-301 and imps 9 32

BLOCK 302.

30585 Helen E Cryer—In Higley's Map of Clinton, map filed of record in the office of the Recorder of Alameda Co, pce of ld beg at the s cor of 9th ave and E 23rd sts, th sw 66 8-12 ft by 100 ft deep, se por of blk 138-302 and imps 33 09

BLOCK 303.

30614 James K Smallman—In Higley's Map of Clinton, map filed of record in the office of Alameda Co, pce of ld beg at a point on the nw line of 9th ave 55 ft ne from E 22nd st, th ne 45 ft by 150 ft deep, nw por of blk 137-308 .... 18 73

30620 James Tilfer—Mortgagee's interest, in Higley's Map of Clinton, map filed of record in the office of the Recorder of Alameda Co, pce of ld beg at the w cor of 9th ave and E 23rd st, th sw 50 ft by 140 ft deep, nw por of blk 137-308 .... 11 84

BLOCK 304.

30633 Hibernia Savings and Loan Society—Mortgagee's interest, in Higley's Map of Clinton, map filed of record in the office of the Recorder of Alameda Co, pce of ld beg at a poin on the ne line E 22nd st, 50 ft se from 7th ave, th se 50 ft by 150 ft, ne por of blk 187-304.. 4 28

BLOCK 306.

30659 California Guarantee Investment Company—In Lake Merritt Park, map filed of record in the office of the Recorder of Alameda Co, lot 41, blk 306 and imps...49 65

30664 C H Taylor et al—In Lake Merritt Park, map filed of record in the office of the Recorder of Alameda Co, n 30 ft of lot 40, blk 306 and imps 11 09

30668 Mary L Seely—In Lake Merritt Park, map filed of record in the office of the Recorder of Alameda Co, n 45 ft of lots 34 and 35 and s 5 ft of lot 33, blk 306 and imps 28 44

BLOCK 307.

30675 James E Jordan—In Morse Tract No 1, map filed of record in the office of the Recorder of Alameda Co, por lot 3, blk 307 .... 4 28

30687 S A Downing—In Morse Tract No 2, map filed of record in the office of the Recorder of Alameda Co, ne 15 ft of lot 7 and sw ½ of lot 8, blk 307 and imps 29 61

BLOCK 308.

30700 Al H Lent—In Map of Imperial Heights, map filed of record in the office of the Recorder of Alameda Co, lot 11, blk 308 .... 16 38

BLOCK 309.

30731 Herman S McKeen—Geo W Austin's Subdivision of a por of Lake View Terrace, map filed of record in the office of the Recorder of Alameda Co, lot 7, blk 309. 13 73

30731 Herman S McKeen—Geo W Austin's Subdivision of a por of Lake View Terrace, map filed of record in the office of the Recorder of Alameda Co, lot 21, blk 309. 6 67

30731 Herman S McKeen—Geo W Austin's Subdivision of a por of Lake View Terrace, map filed of record in the office of the Recorder of Alameda Co, lot 22 and w 9 10-100 ft of lot 23, blk 309 .... 7 56

30731 Herman S McKeen—Geo W Austin's Subdivision of a por of Lake View Terrace, map filed of record in the office of the Recorder of Alamedua Co, lot 26, blk 309 4 91

30785 Matthew O'Brien—In Map of Lake View Terrace, map filed of record in the office of the Recorder of Alameda Co, lot 25, blk 309........ 13 73

BLOCK 312.

30744 A M Fratis—In Lake Merritt Park, map filed of record in the office of the Recorder of Alameda Co, w 42 ft of lot 12, blk 312 and imps 13 73

30749 Abner M Munger—In Lake Merritt Park, map filed of record in the office of the Recorder of Alameda Co, lot 18 and e 8 ft of lot 12, blk 312 and imps 18 14

BLOCK 313.

30767 John Muldoon — Mortgagee's interest, in Ridgwood, map filed of record in the office of the Recorder of Alameda Co, lot 6, blk 313 .... 21 29

BLOCK 314.

30778 Elsie M Bayley—In Ridgwood, map filed of record in the office of the Recorder of Alameda Co, n ½ of lot 16, blk 314 and imps 17 51

30785 John E Daly—In Ridgewood, map filed of record in the office of the Recorder of Alameda Co, pce of ld beg at the ne cor of 4th ave and Van Dyke ave, th n 141 20-100 ft, th e 41 36-100 ft, s 114 32-100 ft, sw 49 31-100 ft to beg, por of lots 23 and 24, blk 314 and imps 19 91

30785 John E Daly—In Ridgewood, map filed of record in the office of the Recorder of Alameda Co, pce of ld beg at a pt on the n line of 4th ave 49 81-100 ft e from Van Dyke ave, th n 114 82-100 ft, e 41 07-100 ft, s 88 45-100 ft, sw 49 31-100 ft to beg, por of lots 23 and 24, blk 814 .... 6 67

BLOCK 317.

30793 Julius C Hansen—In Higley's Map of Clinton, map filed of record in the office of the Recorder of Alameda Co, pce of ld beg at a pt on the ne line of E 23rd st 100 ft se from 8th ave, th se 50 ft by 150 ft deep ne, por of blk 144-317, imps and pers prop 2 52

BLOCK 319.

30816 Mary M McClelland—In Higley's Map of Clinton, map filed of record in the office of the Recorder of Alameda Co, pce of ld beg at a pt on the e line of 10th ave 105 ft n from E 23rd st, th n 45 ft by 111 ft deep e, por of blk 143-319 and imps 11 09

30825 Buffalo Brewing Company—Mortgagee's interest, in Higley's Map of Clinton, map filed of record in the office of the Recorder of Alameda Co, pce of ld beg at a pt on the sw line of E 24th st 100 ft nw from 11th ave, th nw 50 ft by 100 ft sw, por of blk 143-319.. 19 40

BLOCK 321.

30858 Eva Morris—In Phelan's Sub of Blk 321, map filed of

record in the office of the Recorder of Alameda Co, lot 19 and sw 1 8-12 ft of lot 20, blk 142-321 and imps.. 10 21

BLOCK 322.

30886 Renters Loan and Trust Company—Mortgagee's interest, in Higley's Map of Clinton, map filed, of record in the office of the Recorder of Alameda Co, pce of ld beg at a pt on the se line of 13th ave 50 ft sw from E 24th st, th sw 50 ft by 120 ft deep se, por of blk 141-322 2 27

30899 Annie L Schultes—Mortgagee's interest, in Higley's Map of Clinton, map filed of record in the office of the Recorder of Alameda Co, pce of ld beg at a pt on the sw line of E 24th st 144 67-100 ft nw from 14th ave, th nw 35 ft by 121 ft deep sw, por of blk 141-322 13 73

BLOCK 324.

30916 Fred G King—In Northern Addition, map filed of record in the office of the Recorder of Alameda Co, se 22½ ft of lot 20, blk 77-324 .... 4 28

30916 Fred G King—In Northern Addition, map filed of record in the office of the Recorder of Alameda Co, lot 21, blk 77-324 .... 6 17

30916 Fred G King—In Northern Addition, map filed of record in the office of the Recorder of Alameda Co, lot 22, blk 77-324 .... 6 17

30916 Fred G King—In Northern Addition, map filed of record in the office of the Recorder of Alameda Co, n 50 ft of lots 23 to 27, inc, blk 77-324 .... 11 84

30916 Fred G King—In Northern Addition, map filed of record in the office of the Recorder of Alameda Co, s 50 ft of lots 23 to 27 inc, blk 77-324 .... 9 95

30919 S A Kennedy—In Northern Addition, map filed of record in the office of the Recorder of Alameda Co, pce of ld beg at a pt on the w line of 13th ave 50 ft s from 24th st, th s 40 ft by 125 ft deep w, por of lots 28 to 27, blk 77-324, imps and pers prop 4 53

30920 Fred C King—Mortgagee's interest, in Northern Addition, map filed of record in the office of the Recorder of Alameda Co, pce of ld beg at a pt on the w line of 19th ave 50 ft s from 24th st, th s 40 ft by 125 ft deep w, por of lots 28 to 27, blk 77-324 .... 42 08

BLOCK 325.

30947 Henry and Charles Anderson—In Map of Lots in Brooklyn, map filed of record in the office of the Recorder of Alameda Co, lot 52, blk 76-325 .... 6 17

30947 Henry and Charles Anderson—In Map of Lots in Brooklyn, map filed of record in the office of the Recorder of Alameda Co, lot 58, blk 76-325 and imps ... 11 84

BLOCK 327.

30976 Elizabeth Williams—Mortgagee's interest, in Map of the Highland Park Terrace, map filed of record in the office of the Recorder of Alameda Co, lot 10, blk 2-327 7 56

30978 S B Wakefield—Mortgagee's Interest, in Map of the Highland Park Terrace, map filed of record in the office of the Recorder of Alameda Co, lots 5 and 6, blk 2-327 .... 4 28

30982 S B Wakefield—Mortgagee's interest, in Map of the Highland Park Terrace, map filed of record in the office of the Recorder of Alameda Co, lot 14, blk 1-327. 8 06

30999 H C Morris Company (a corporation)—In Map of the Highland Park Terrace, map filed of record in the office of the Recorder of Alameda Co, lot 13, blk 1-327 and imps 9 82

BLOCK 328.

31024 Martha C Vose—In Map of Lots in Brooklyn, map filed of record in the office of the Recorder of Alameda Co, lot 31, blk 81-328........ 6 17

31024 Martha C Vose—In Map of Lots in Brooklyn, map filed of record in the office of the Recorder of Alameda Co, lot 32, blk 81-328 and imps. 15 62

31032 C A Holton—In Map of Lots in Brooklyn, map filed of record in the office of the Recorder of Alameda Co, lot 41, nw 10 ft of lot 40 and se 10 ft of lot 42, blk 81-328 and imps........ 7 56

BLOCK 330.

31055 Cora O'Hair—In Map of Portion of Highland Park, map filed of record in the office of the Recorder of Alameda Co, pce of ld beg at a pt on the se line of 14th ave 366 ft ne from E 24th st, th ne 40 ft by 162½ ft deep se, por of lot 4, blk 330 and imps 15 50

BLOCK 331.

31059 Ellen Renwick — Mortgagee's interest, in Higley's Map of Clinton, map filed of record in the office of the Recorder of Alameda Co, pce of ld beg at a pt on the se line of 13th ave 100 ft ne from E 24th st, th ne 50 ft by 150 ft deep se, por of blk 151-331 .... 4 28

BLOCK 333.

31106 J R Mitchell—Mortgagee's interest, in Higley's Map of Clinton, map filed of record in the office of the Recorder of Alameda Co, pce of ld beg at a pt on the nw line of 12th ave 207 6-12 ft n from E 24th st, th ne 27 6-12 ft by 125 ft nw, por of blk 150-333 .... 7 56

BLOCK 334.

31112 Katherine Ranken — Mortgagee's interest, in Higley's Map of Clinton, map filed of record in the office of the Recorder of Alameda Co, pce of ld beg at a pt on the ne line of E 24th st 100 ft nw from 11th ave, th nw 40 ft by 150 ft ne, por of blk 149-334........ 9 95

BLOCK 342.

31163 Emeline Macrae—Pce of ld beg at a pt on the nw line of 10th ave 250 ft ne from ne l of Town of Clinton, th ne 50 ft by 150 ft nw, por of blk 342 and imps.... 8 44

31169 Caroline A Proctor—Pce of ld beg at a pt on the e line of 9th ave 110 ft s from 28th st, th s 45 ft by 150 ft e, por of blk 342........ 7 56

BLOCK 343.

31178 Eva Morris—Pce of ld beg at a pt on the se line of 10th ave 150 ft ne from ne l of Town of Clinton, th ne 50 ft by 150 ft se, por of blk 343, imps and pers prop........ 2 52

31179 Minnie Cairns — Mortgagee's interest, pce of ld beg at a pt on the se line of 10th ave 150 ft ne from ne l of Town of Clinton, th ne 50 ft by 150 ft se, por of blk 343. 15 50

31189 Milos M Gopcevis—Pce of ld beg at a pt on the nw line of 11th ave 450 ft ne from ne l of Town of Clinton, th ne 320 ft by 300 ft nw, por of blk 343, 2 20-100 acres... 90 47

BLOCK 345.

31241 Susan W Coon—In Templeton Tract, map filed of record in the office of the Recorder of Alameda Co, lot 33, blk 345 and imps........ 13 73

31253 May A French—Mortgagee's interest, in Templeton Tract, map filed of record in the office of the Recorder of Alameda Co, sw 12 6-12 ft of lot 42 and ne 19 6-12 ft of lot 43, blk 345........ 14 62

31263 Agnes V Smith—In Templeton Tract, map filed of record in the office of the Recorder of Alameda Co, lot 50, blk 345, imps and pers prop 2 52

31267 Alfred H Burton—In Templeton Tract, map filed of record in the office of the Recorder of Alameda Co, n 17 49-100 ft of lot 54 and s 17 1-100 ft of lot 55, blk 345 and imps 23 18

BLOCK 346.

31283 Margaret J Hubert—In Frost's 13th Avenue Tract, map filed of record in the office of the Recorder of Alameda Co, lot 6, blk 86-346 and imps 23 18

31288 Elsie M Bayley—In Frost's 13th Ave Tract, map filed of record in the office of

the Recorder of Alameda Co, lot 10, blk 86-346 and imps 9 95

31308 Dagrey O Handberg — In Frost's 13th Avenue Tract, map filed of record in the office of the Recorder of Alameda Co, lot 20, blk 86-346 and imps 6 17

BLOCK 347.

31314 Fred J Joubert—In Map of Portion of Highland Park, map filed of record in the office of the Recorder of Alameda Co, n 70 ft of lot 6, blk 347 .... 11 08

31314 Fred J Joubert—In Map of Portion of Highland Park, map filed of record in the office of the Recorder of Alameda Co, lot 7, blk 347.... 16 38

31314 Fred J Joubert—In Map of Portion of Highland Park, map filed of record in the office of the Recorder of Alameda Co, lot 8, blk 347. 18 14

BLOCK 349.

31316 Fred G King—In Map of Lots in Brooklyn, map filed of record in the office of the Recorder of Alameda Co, pce of ld beg at a pt on the se line of 19th ave 35 ft sw from E 26th st, th sw 70 ft by 117½ ft se, por of lots 2, 3 and 4, blk 84-349........ 15 62

31327 Laura C Bourdon—In Map of Lots in Brooklyn, map filed of record in the office of the Recorder of Alameda Co, sw 15 ft of se 100 ft of lot 24 and sw 100 ft of lot 25, blk 84-349 and imps........ 30 74

31337 San Francisco Savings Union —In Map of Lots in Brooklyn, map filed of record in the office of the Recorder of Alameda Co, se 10 ft of lot 46, blk 84-349........ 2 39

31338 Bank of Martinez—In Map of Lots in Brooklyn, map filed of record in the office of the Recorder of Alameda Co, sw 15 ft of nw 27½ ft of lot 24 and nw 27½ ft of lot 25, blk 84-349........ 2 39

BLOCK 350.

31350 Frank Gallo—In Map of the Highland Park Terrace, map filed of record in the office of the Recorder of Alameda Co, lot 9, blk 3-350 and imps 6 68

31363 S B Wakefield—In Map of the Highland Park Terrace, map filed of record in the office of the Recorder of Alameda Co, entire blk 4-360. 7 56

BLOCK 351.

31376 E T Turner—In Map of the Highland Park Terrace, map filed of record in the office of the Recorder of Alameda Co, lot 22, blk 6-351 and imps........ 4 28

31377 S B Wakefield—Mortgagee's interest, in Map of the Highland Park Terrace, map filed of record in the office of the Recorder of Alameda Co, lot 22, blk 6-351. 8 06

31413 S B Wakefield—Mortgagee's interest, in Map of the Highland Park Terrace, map filed of record in the office of the Recorder of Alameda Co, lot 34, blk 5-351 4 28

31415 S B Wakefield—Mortgagee's interest, in Map of the Highland Park Terrace, map filed of record in the office of the Recorder of Alameda Co, lot 13, blk 5-351. 8 06

31418 Ruth A McGaskill—In Map of the Highland Park Terrace, map filed of record in the office of the Recorder of Alameda County, lot 25, blk 5-351 and imps 26 96

31428 John Russell—In Map of Lots in Brooklyn, map filed of record in the office of the Recorder of Alameda County, lots 1, 2, 3, 6, 7 and 8, blk 89-352, imps and pers prop 4 53

BLOCK 353.

31451 Fred G King—In Map of Portion of Highland Park, map filed of record in the office of the Recorder of Alameda County, lot 21, blk 353 and imps........129 02

BLOCK 354.

31460 Robert Morgeneier—In Map of Por of Highland Park, map filed of record in the office of the Recorder of Alameda County, sw 40 ft of lot 9, blk 354, imps and poll tax 1909 .... 4 50

31461 F T Russell—Mortgagee's interest, in Map of Por of Highland Park, map filed of record in the office of the Recorder of Alameda County, sw 40 ft of lot 9, blk 354 .... 7 56

31467 John F Smith—In Map of Por of Highland Park, map filed of record in the office of the Recorder of Alameda County, pce of ld beg at a pt on the se line of 14th ave 1276 ft ne from E 24th st, th ne 40 ft by 270 ft, se por of lot 13, blk 354.... 4 03

BLOCK 355.

31494 Hugh Hogan—In Highland Park, Hogan's Sub, map filed of record in the office of the Recorder of Alameda County, e 5 ft of lot 21 and w 30 ft of lot 23, blk 87-355 and imps 7 56

31514 James McIntosh—In Highland Park, Hogan's Sub, map filed of record in the office of the Recorder of Alameda County, lot 26, blk 87-355........ 3 15

31514 James McIntosh—In Highland Park, Hogan's Sub, map filed of record in the office of the Recorder of Alameda County, lot 27, blk 87-355... 3 15

BLOCK 356.

31559 Bertha Adams—In Map 2 of Por of Highland Park, map filed of record in the office of the Recorder of Alameda County, pce of ld beg at a pt on the s line of 28th st 176 04-100 ft w from Vallecito Place, th w 40 ft by 140 ft, s por of blk 94-356 and imps 4 91

BLOCK 357.

31581 E G Walk—In Map of Por of Highland Park, map filed of record in the office of the Recorder of Alameda County, pce of ld beg at a pt on the n line of 28th st, 440 ft e from 13th ave, th e 40 ft by 150 ft, more or less, n por of blk 95-357 and imps.. 4 91

31596 R H Cross—In Map of Por of Highland Park, map filed of record in the office of the Recorder of Alameda County, pce of ld beg at a pt on the n line of E 28th st 520 ft e from 13th ave, th e 40 ft by 100 ft n, por of blk 95-357 and imps 9 95

31597 Clarence Fogg Home Building Company—In Map of por of Highland Park, map filed of record in the office of the Recorder of Alameda County, pce of ld beg at the pt of intersection of ne line of E 28th st with the w line of Vallecito Place, th nw 70 ft more or less, th ne 105 ft, more or less, th s 180 ft, more or less, to beg, por of blk 95-357 .... 3 15

BLOCKS 358 TO 362.

31601 California College (a corporation)—In Map of por of Highland Park, map filed of record in the office of the Recorder of Alameda County, tract of ld bounded n by town of Lynn, e and s by 14th ave, w by Vallecito Place and blk 95 Highland Park, por of blk 96-358 to 362 and imps 463 55

31601 California College (a corporation)—Pers prop 8 57

BLOCK 363.

31602 William W Chisholm — In Northern Addition, map filed of record in the office of the Recorder of Alameda County, pce of ld beg at a pt on the nw line of 21st ave 90 ft ne from E 27th st, th ne 100 ft by 140 ft deep, nw por of lots 22 to 33, blk 92-363 .... 9 32

BLOCK 367.

31642 Johanna M. Johnson — In Northern Addition in Re-Subdivision of por of Block, map filed of record in the office of the Recorder of Alameda County, lot 11 and w 21 ft of lot 10 and e 26 ft of lot 12, blk 100-367 and imps .... [illegible]

BLOCK 370.

31658 Berta L Thomas—In Lynn Homestead, map filed of record in the office of the Recorder of Alameda County, e 25 ft of lot 1, blk O-370........ 1 31

31658 Berta L Thomas—In Lynn Homestead, map filed of record in the office of the Recorder of Alameda County, lot 2 and nw 24 ft, more or less, of lot 3, blk O-370 and imps 6 67

31658 Berta L Thomas—In Lynn Homestead, map filed of record in the office of the Recorder of Alameda County, lot 21, nw 24 ft, more or less of lot 20 and e 25 ft of lot 22, blk O-370........ 4 03

31660 Joseph Baumamm—In Map of Eastern Por of Lynn Homestead, map filed of record in the office of the Recorder of Alameda County, lots 7, 8, n 40 ft of lot 51 and n 40 ft of lot 52, blk O-370; In Lynn Homestead, map filed of record in the office of the Recorder of Alameda County, w 50 ft of lot 1 and n 40 ft of lot 22, blk O-370.. 9 95

31663 Annie L Newquist—In Map of Eastern Por of Lynn Homestead, map filed of record in the office of the Recorder of Alameda County, s 60 ft of the w 50 ft of lot 22, blk O-370; in Lynn Homestead, map filed of record in the office of the Recorder of Alameda County, s 60 ft of lots 51 and 52, blk O-370........ 2 23

BLOCK 372.

31683 Alice Griffin—In Map of East por of Lynn Homestead, map filed of record in the office of the Recorder of Alameda Co, lot 31, blk M-372 .... 4 23

31683 Alice Griffin—In Map of Eastern por of Lynn Homestead, map filed of record in the office of the Recorder of Alameda Co, lot 32, blk M-372 .... 4 23

31683 Alice Griffin—In Map of Eastern por of Lynn Homestead, map filed of record in the office of the Recorder of Alameda Co, lot 33, blk M-372 .... 4 23

31635 L Cavalho—In Lynn Homestead, map filed of record in the office of the Recorder of Alameda Co, se ½ of lot 19, blk M-372 and imps.... 4 06

BLOCK 373.

31697 L H Bishop—Mortgagee's interest, in Lynn Homestead, map filed of record in the office of the Recorder of Alameda Co, lots 11 and 12, blk L-373 .... 17 51

31701 George W Morris—In Lynn Homestead, map filed of record in the office of the Recorder of Alameda Co, lot 17, blk L-373 and imps.... 4 03

BLOCK 374.

31709 Thomas Lindsay—In Map of Eastern por of Lynn Homestead, map filed of record in the office of the Recorder of Alameda Co, lot 8, blk K-374 .... 4 23

BLOCK 375.

31726 Alice A King—In Map of Eastern por of Lynn Homestead, map filed of record in the office of the Recorder of Alameda Co, lots 63, 64, 65 and 66, blk L-375 and imps 26 96

BLOCK 381.

31789 John Kelly—In Map of Eastern por of Lynn Homestead, map filed of record in the office of the Recorder of Alameda Co, lot 17, blk G-381 2 39

31789 John Kelly—In Map of Eastern por of Lynn Homestead, map filed of record in the office of the Recorder of Alameda Co, lot 18, blk G-381 .... 2 39

31789 John Kelly—In Map of Eastern por of Lynn Homestead, map filed of record in the office of the Recorder of Alameda Co, lot 19, blk G-391 and imps 11 34

31789 John Kelly—In Map of Eastern por of Lynn Homestead map filed of record in the of fice of the Recorder of Alameda Co, lot 20, blk G-381 .... 2 39

31790 Isabella Barrand—In Lynn Homestead, map filed of record in the office of the Recorder of Alameda Co, lot 1, blk G-381 .... 2 27

31791 Isabella Berrand—In Lynn Homestead, map filed of record in the office of the Recorder of Alameda Co, lot 2, blk G-381 .... 2 27

BLOCK 382.

31807 B Nute—In Map of Eastern por of Lynn Homestead, map filed of record in the office of the Recorder of Alameda Co, lot 17, blk F-382 .... 2 39

31807—P Nute—In Map of Eastern por of Lynn Homestead, map filed of record in the office of the Recorder of Alameda Co, lot 18, blk F-382 .... 2 39

31807 B Nute—In Map of Eastern por of Lynn Homestead, map filed of record in the office of the Recorder of Alameda Co, lot 19, blk F-382 .... 2 39

31807 B Nute—In Map of Eastern por of Lynn Homestead, map filed of record in the office of the Recorder of Alameda Co, lot 20, blk F-382 and imps 6 17

BLOCK 383.

31808 J F Hinch et al—In New Town of Lynn, map filed of record in the office of the Recorder of Alameda Co, pce of ld beg at a point on the n line of Clinton st, 112 17-100 ft e from 13th ave, th n 25 ft, w to 13th ave, ne 103 5-10 ft, se to a point th sw 105 40-100 ft to beg, por of lots 1, 2, 3, 4 and 5, blk A-383 and imps 26 96

31814 Unknown Owners—In New Town of Lynn, map filed of record in the office of the Recorder of Alameda Co, lot 7, blk A-383 .... 4 28

BLOCK 385.

31834 George R Harris—In New Town of Lynn, map filed of record in the office of the Recorder of Alameda Co, lot 24, blk C-385 .... 2 26

31834 George R Harris—In New Town of Lynn, map filed of record in the office of the Recorder of Alameda Co, lot 25, blk C-385 .... 3 15

BLOCK 390.

31916 Austin H Hills—In Bella Vista Park, map filed of record in the office of the Recorder of Alameda Co, lot 32, blk C-390 and imps 36 66

31916 Austin H Hills—In Bella Vista Park, map filed of record in the office of the Recorder of Alameda Co, lot 33, blk C-390 .... 3 44

31916 Austin H Hills—In Bella Vista Park, map filed of record in the office of the Recorder of Alameda Co, lot 17, blk C-390 and imps 10 20

31916 Austin H Hills—In Bella Vista Park, map filed of record in the office of the Recorder of Alameda Co, lot 16, blk C-390 .... 7 56

31916 Austin H Hills—In Bella Vista Park, map filed of record in the office of the Recorder of Alameda Co, lot 18, blk C-390 .... 7 56

BLOCK 409.

31994 Leora S Moulton—In Capital Hd, map filed of record in the office of the Recorder of Alameda Co, lot 100, blk 409; also In Capital Hd, map filed of record in the office of the Recorder of Alameda Co, pce of ld extending from the e line of lot 100 easterly to Athol ave, por of blk 409 .... 6 68

31996 Leora S Moulton—In Capital Hd, map filed of record in the office of the Recorder of Alameda Co, se 110 ft of lots 101, 102, 103, 104 and 105, blk 409; also In Capital Hd, [illegible]

map filed of record in the office of the Recorder of Alameda Co, pce of ld adjoining above lots on the east, por of blk 409 .... 18 14

BLOCK 411.

32018 Julia Jirkowsky—In Watson Tract, in Sub of Plot 12, map filed of record in the office of the Recorder of Alameda Co, lot 6, blk 411 4 03

32018 Julia Jirkowsky—In Watson Tract, in Sub of Plot 12, map filed of record in the office of the Recorder of Alameda Co, lot 7, blk 411 and imps 13 73

BLOCK 412.

32023 W L Chamberlain et al.—In Capital Homestead, map filed of record in the office of the Recorder of Alameda Co, lot 33, blk 412.. 9 95

BLOCK 414.

32048 James R Tallman—In Capital Homestead, map filed of record in the office of the Recorder of Alameda Co, s 18 ft of lot 28, blk 414 ... 2 26

32048 James R Tallman—In Capital Homestead, map filed of record in the office of the Recorder of Alameda Co, n 19 ft of lot 29, blk 414.... 2 27

BLOCK 415.

32054 D G Duncan—In Capital Homestead, map filed of record in the office of the Recorder of Alameda Co, lot 7, blk 415 .... 4 91

32055 William Nicol—In Capital Homestead, map filed of record in the office of the Recorder of Alameda Co, lot 8, blk 415 .... 5 79

32060 Minta Larsen—In Capital Homestead, map filed of record in the office of the Recorder of Alameda Co, lot 13, blk 415 ...... 9 95

BLOCK 416.

32078 Katherine Seitz and William M Butters Jr et al—In Capital Homestead, map filed of record in the office of the Recorder of Alameda Co, lot 53, blk 416 .... 9 95

32078 Katherine Seitz and William M Butters Jr et al—In Capital Homestead, map filed of record in the office of the Recorder of Alameda Co, lot 54, blk 416 .... 9 95

32074 Inez Gehring—In Capital Homestead, map filed of record in the office of the Recorder of Alameda Co, lot 55, blk 416 .... 9 95

BLOCK 417.

32080 D G Duncan—In Capital Homestead, map filed of record in the office of the Recorder of Alameda Co, s 25 ft of lot 74 and n 10 ft of lot 75, blk 417 .... 3 15

32081 D G Duncan—In Capital Homestead, map filed of record in the office of the Recorder of Alameda Co, s 40 ft of n 50 ft of lot 75 blk 417 .... 4 28

BLOCK 424.

32101 Wickham Havens (incorporated)—In Map of Lake Shore Park Heights, map filed of record in the office of the Recorder of Alameda Co, lot 35, blk 424.... 6 63

BLOCK 425.

32110 E A Robbins—In Kelley's 525-Acre Piece, map filed of record in the office of the Recorder of Alameda Co, n frac por of lot 16, blk 425. 2 89

32117 E M Fossing—In Kelley's 525-Acre Piece, map filed of record in the office of the Recorder of Alameda Co, lot 21, blk 425 .... 3 15

BLOCK 432.

32129 G Ghiglieri, an undivided ¼ int in; Adelema Palmieri, an undivided ¼ int in; M Callerl, an undivided ¼ int in; Faustino Zilani, an undivided 1-8 interest in; W G Wood, an undivided 1-8 int in—Map of Loma Vista Tract, map filed of record in the office of the Recorder of Alameda Co, lot 21, blk 432 .... 4 03

32129 G Ghiglieri, an undivided ¼ int in; Adelema Palmieri, an undivided ¼ int in; M Callerl, an undivided ¼ int in; Faustino Zilani, an undivided 1-8 interest in; W G Wood, an undivided 1-8 int in—Map of Loma Vista Tract, map filed of record in the office of the Recorder of Alameda Co, lot 24, blk 432 .... 8 06

BLOCK 433.

32133 G Ghiglieri, an undivided ¼ int in; Adelema Palmieri, an undivided ¼ int in; M Callerl, an undivided ¼ int in; Faustino Zilani, an undivided 1-8 interest in; W G Wood, an undivided 1-8 int in—Map of Loma Vista Tract, map filed of record in the office of the Recorder of Alameda Co, lot 5, blk 433 .... 4 28

BLOCK 468.

32206 Carrie A Keith—In Lake View Tract, map filed of record in the office of the Recorder of Alameda Co, lot 6, blk 16-468 and imps 49 65

BLOCK 469.

32228 A Mackelbar—Mortgagee's interest, in Lake View Tract, map filed of record in the office of the Recorder of Alameda Co, lot 4 and w 50 ft of lot 20, blk 17-469.. 4 91

32229 Eleth L Jackson—In Lake View Tract, map filed of record in the office of the Recorder of Alameda Co, lot 11 and n 10 ft of w 150 ft of lot 10, blk 17-469 and imps 43 98

32229 Eleth L Jackson—Pers prop.. 4 53

BLOCK 474.

32251 Marion Wall Hawkins—In East Oakland Heights, map filed of record in the office of the Recorder of Alameda Co, pce of ld beg at a pt on the n line of White st 68 97-100 ft e from e cor of lot 4, th e 50 ft, ne 124 7-12 ft, sw 96 4-12 ft, se 95 ft to beg, por of lot 5, blk 3-474. 4 28

BLOCK 476.

32261 Ira M Condit—Mortgagee's interest, in East Oakland Heights, map filed of record in the office of the Recorder of Alameda Co, lot 8, blk 2-476 .... 11 84

32264 R A Jackson—In East Oakland Heights, map filed of record in the office of the Recorder of Alameda Co, lot 7, blk 2-476............ 11 84

BLOCK 477.

32272 John Wooley—Mortgagee's interest, in East Oakland Heights, map filed of record in the office of the Recorder of Alameda Co, lot 6, blk 3-477 .... 6 17

BLOCK 478.

32286 R H Brotherton—In East Oakland Heights, map filed of record in the office of the Recorder of Alameda Co, lot 1, blk 6-478 and imps.. 22 56

BLOCK 480.

32314 Edward E Anderson—In East Oakland Heights, map filed of record in the office of the Recorder of Alameda Co, pce of ld beg at the ne cor of Emerson and Hopkins sts, th n 42 6-12 ft by 75 ft deep e, por of lots 4 and 5, blk 4-480 .... 4 91

BLOCK 481.

32330 A B Costigan—In East Oakland Heights, map filed of record in the office of the Recorder of Alameda Co, lot 4, blk 1-481 .... 4 28

32330 A B Costigan—In East Oakland Heights, map filed of record in the office of the Recorder of Alameda Co, lot 5, blk 1-481............... 4 28

BLOCK 482.

32366 Alfred E Johnson—In Cameron Tract, map filed of record in the office of the Recorder of Alameda Co, pce of ld beg at a pt on the ne line of Hopkins st 130 ft nw from Bruce st, th nw 43 ft by 100 ft ne, por blk 1-482 and imps 17 51

BLOCK 483.

32380 R W Edwards—In Mesa Alta Tract, map filed of record in the office of the Recorder of Alameda Co, lot 2, blk 483 and imps.......... 5 79

32385 Alameda County Loan Association—Mortgagee's interest, in Mesa Alta Tract, map filed of record in the office of the Recorder of Alameda Co, lot 16, blk 483.. 8 66

BLOCK 485.

32406 Carrie J Green—In Cameron Tract, map filed of record in the office of the Recorder of Alameda Co, pce of ld beg at a pt on the n line of Cameron st 267 ft e from Bruce st, th e 33 ft, n 205 ft, w 60 ft, s 105 ft, e 27 ft, s 100 ft to beg, por of plot 15, blk 485................ 2 27

32411 S H Masters—In Cameron Tract, map filed of record in the office of the Recorder of Alameda Co, pce of ld beg at a pt on the n line of Cameron st 240 ft e from Bruce st, th e 27 ft by 100 ft n, por of plot 15, blk 485 and imps 5 79

BLOCK 486.

32426 Belle Muscott—In Cameron Tract, map filed of record in the office of the Recorder of Alameda Co, pce of ld beg at a pt on the n line of Cameron st 274 ft w from 14th ave, th w 64 10-12 ft by 205 ft w, por of plot 14, blk 486, imps and pers prop 2 52

BLOCK 489.

32432 Thomas E Glenn—In Map of Wilmarth Park, map filed of record in the office of the Recorder of Alameda Co, pce of ld beg at the e cor of Cameron st and 14th ave, th ne 200 ft by 150 ft deep se, por of plot 13, blk 489 and imps 22 55

BLOCK 490.

32444 F C Corbett—In Map of Wilmarth Park, map filed of record in the office of the Recorder of Alameda Co, lot 37, blk 490 and imps 28 19

32444 F C Corbett—Pers prop....... 4 53

BLOCK 491.

32449 Carrie M Urch—In Cameron Tract, map filed of record in the office of the Recorder of Alameda Co, pce of ld beg at the w cor of Ardley and Cameron sts, th nw 92 8-12 ft by 110 ft deep sw, por of blk 5-491 and imps. 18 14

32456 Edna B Brill—In Cameron Tract, Resubdivision of Lot 4, map filed of record in the office of the Recorder of Alameda Co, lot 26, blk 491 and imps 4 03

BLOCK 493.

32471 G R Bartlett—In Mesa Alta Tract No 2, map filed of record in the office of the Recorder of Alameda Co, lot 1, blk 493.................. 4 03

32473 Hugo Muller—In Mesa Alta Tract No 2, map filed of record in the office of the Recorder of Alameda Co, lot 11, blk 493................ 2 27

32480 Emil L Buske—In Mesa Alta Tract No 2, map filed of record in the office of the Recorder of Alameda Co, lot 20, blk 493................ 2 27

32481 Joseph Mountain—In Mesa Alta Tract No 2, map filed of record in the office of the Recorder of Alameda Co, lot 23, blk 493 and imps...... 7 56

BLOCK 506.

32520 Leon E Hennequin—In Webster Heights, map filed of record in the office of the Recorder of Alameda Co, lot 10, blk 506................ 1 88

32520 Leon E Hennequin—In Webster Heights, map filed of record in the office of the Recorder of Alameda Co, lot 11, blk 506 and imps...... 3 15

BLOCK 510.

32530 C M Lake—In Beulah Park (map No 2), map filed of record in the office of the Recorder of Alameda Co, lot 46, blk D-510............. 1 45

32536 E W Krahl—In Beulah Park (map No 2), map filed of record in the office of the Recorder of Alameda Co, lots 66, 67, 68, 69, 70 and 71, blk E-510................ 3 15

32557 Wesleyan Methodist Congregation—In Beulah Park (map No 2), map filed of record in the office of the Recorder of Alameda Co, lots 182 and 195, blk L-510. 2 80

32560 George Harter—In Beulah Park (map No 2), map filed of record in the office of the Recorder of Alameda Co, lots 192 and 193, blk L-510. 1 39

32562 George S Montgomery—In Beulah Park (Map No 2), map filed of record in the office of the Recorder of Alameda Co, lot 194, blk L-510 94

32572 Amelia Reagan—In Beulah Park (Map No 2), map filed of record in the office of the Recorder of Alameda Co, lot 213, blk N-510 .... 1 45

BLOCK 520.

32611 Isabella K Lerk—Map of Fourth Ave Terrace, map filed of record in the office of the Recorder of Alameda Co, lot 6 and s 20 ft of lot 5, blk O-520 .... 9 95

BLOCK 521.

32616 East Piedmont Land Company—In Map of Fourth Ave Terrace, map filed of record in the office of the Recorder of Alameda Co, lot 2, blk N-521 .... 4 03

32616 East Piedmont Land Company—In Map of Fourth Ave. Terrace, ma pfiled of record in the office of the Recorder of Alameda Co, lot 8, blk N-521 .... 4 03

32616 East Piedmont Land Company—In Map of Fourth Ave Terrace, map filed of record in the office of the Recorder of Alameda Co, lot 15, blk N-521 .... 4 03

32616 East Piedmont Land Company—In Map of Fourth Ave Terrace, map filed of record in the office of the Recorder of Alameda Co, lot, 16, blk N-521 .... 4 03

32616 East Piedmont Land Company—In Map of Fourth Ave Terrace, map filed of record in the office of the Recorder of Alameda Co, lot 25, blk N-521 .... 4 02

BLOCK 522.

32623 East Piedmont Land Company—In Map of Fourth Ave Terrace, map filed of record in the office of the Recorder of Alameda Co, lot 18, blk M-522 .... 9 95

32623 East Piedmont Land Company—In Map of Fourth Ave Terrace, map filed of record in the office of the Recorder of Alameda Co, lot 15, blk M-522 .... 4 91

32623 East Piedmont Land Company—In Map of Fourth Ave Terrace—Map filed of record in the office of the Recorder of Alameda Co, lot 19, blk M-522 .... 4 91

32634 J B Pownall—In Map of Fourth Ave Terrace, map filed of record in the office of the Recorder of Alameda Co, lot 1, blk M-522 .... 7 56

BLOCK 523.

32637 East Piedmont Land Company—In Map of Fourth Ave Terrace, map filed of record in the office of the Recorder of Alameda Co, lot 27, blk L 523 .... 9 95

BLOCK 524.

32654 East Piedmont Land Company—In Map of Fourth Ave Terrace, map filed of record in the office of the Recorder of Alameda Co, lot 2, blk K-524 .... 4 03

32654 East Piedmont Land Company—In Map of Fourth Ave Terrace, map filed of record in the office of the Recorder of Alameda Co, lot 10, blk K-524 .... 4 03

32654 East Piedmont Land Company—In Map of Fourth Ave Terrace, map filed of record in the office of the Recorder of Alameda Co, lot 15, blk K-524 .... 4 03

BLOCK 525.

32665 East Piedmont Land Company—In Map of Fourth Ave Terrace, map filed of record in the office of the Recorder of Alameda Co, lot 31, blk J-525 .... 9 95

32665 East Piedmont Land Company—In Map of Fourth Ave Terrace, map filed of record in the office of the Recorder of Alameda Co, lot 43, blk J-525 .... 4 91

32665 East Piedmont Land Company—In Map of Fourth Ave Terrace, map filed of record in the office of the Recorder of Alameda Co, lot 44, blk J-525 .... 7 56

32667 Eugenie Carnell—In Map of Fourth Ave Terrace, map filed of Record in the office of the Recorder of Alameda Co, lot 13, blk J-525 and imps 25 07

32668 William P Milner—In Map of Fourth Ave Terrace, map filed of record in the office of the Recorder of Alameda Co, lot 29, blk J525 and imps 13 73

32715 Chester S Parker—In Map of Fourth Ave Terrace, map filed of record in the office of the Recorder of Alameda Co, s 35 ft of lot 23, blk H-526 and imps 13 73

BLOCK 528.

32766 George W Hall—In Map of Fourth Ave Terrace, map filed of record in the office of the Recorder of Alameda Co, lot 31, blk F-528 and imps 15 50

32796 Florence I Bush—In Map of Fourth Avenue Terrace, map filed of record in the office of the Recorder of Alameda Co, lot 11, blk F-528 .... 1 39

BLOCK 529.

32821 Julia G Branson—In Map of Fourth Ave Terrace, map filed of record in the office of the Recorder of Alameda Co, lot 11, blk E-529 and imps 14 62

32822 Golden L Downing—In Map of Fourth Ave Terrace, map filed of record in the office of the Recorder of Alameda Co, lot 13, blk E-529 and imps 18 14

32828 Julia Y Sherman—In Map of Fourth Ave Terrace, map filed of record in the office of the Recorder of Alameda Co, lot 18, blk E-529 and imps 17 26

BLOCK 531.

32830 East Piedmont Land Company—In Map of Fourth Ave Terrace, map filed of record in the office of the Recorder of Alameda Co, lot 4, blk C-531 .... 5 79

32830 East Piedmont Land Company—In Map of Fourth Ave Terrace, map filed of record in the office of the Recorder of Alameda Co, lot 27, blk C-531 .... 11 84

32846 East Piedmont Land Company—Mortgagee's interest, in Map of Fourth Ave Terrace, map filed of record in the office of the Recorder of Alameda oC, lot 18, blk C-531 .... 15 63

32857 Fred L Hall—In Map of Fourth Ave Terrace, map filed of record in the office of the Recorder of Alameda Co, lot 5, blk C-531 and imps 23 44

BLOCK 532.

32885 East Piedmont Land Company—In Map of Fourth Ave Terrace, map filed of record in the office of the Recorder of Alameda Co, lot 21, blk B-532 .... 5 79

32941 East Piedmont Land Company—Mortgagee's interest—In Map of Fourth Ave Terrace, map filed of record in the office of the Recorder of Alameda Co, lot 15, blk A-533 .... 5 79

32945 Edna B Brill—In Map of Fourth Ave Terrace, map filed of record in the office of the Recorder of Alameda Co, lot 14, blk A-533 and imps 21 67

BLOCK 535.

32950 Emily B Sheafe—In Map of Fourth Ave Terrace Extension, map filed of record in the office of the Recorder of Alameda Co, lot 250, blk 535 and imps 20 79

32951 East Piedmont Land Company—In Map of Fourth Ave Terrace Extension, map filed of record in the office of the Recorder of Alameda Co, lot 254, blk 535 .... 8 06

BLOCK 536.

32957 East Piedmont Land Company—In Map of Fourth Ave Terrace Extension, map filed of record in the office of the Recorder of Alameda Co, lot 212, blk 536 .... 4 03

32957 East Piedmont Land Company—In Map of Fourth Ave Terrace Extension, map filed of record in the office of the Recorder of Alameda Co, lot 225, blk 536 .... 4 03

BLOCK 539.

32965 East Piedmont Land Company—In Map of Fourth Ave Terrace Extension, map filed of record in the office of the Recorder of Alameda Co, lot 169, blk 539 .... 4 03

32965 East Piedmont Land Company—In Map of Fourth Ave Terrace Extension, map filed of record in the office of the Recorder of Alameda Co, lot 170, blk 539 .... 4 03

BLOCK 540.

32966 East Piedmont Land Company—In Map of Fourth Avenue Terrace Extension, map filed of record in the office of the Recorder of Alameda Co, lot 5, blk 540. 4 03

32966 East Piedmont Land Company—In Map of Fourth Avenue Terrace Extension, map filed of record in the Alameda Co, lot 11, blk 540. 8 06

32966 East Piedmont Land Company—In Map of Fourth Avenue Terrace Extension, map filed of record in the office of the Recorder of Alameda Co, lot 13, blk 540. 8 06

32966 East Piedmont Land Company—In Map of Fourth Avenue Terrace Extension, map filed of record in the office of the Recorder of Alameda Co, lot 14, blk 540. 4 03

BLOCK 542.

32982 Piedmont Heights Building Company—In Map of Fourth Avenue Terrace Extension, map filed of record in the office of the Recorder of Alameda Co, lot 70, blk 542 and imps 22 55

BLOCK 543.

32983 East Piedmont Land Company—In Map of Fourth Avenue Terrace Extension, map filed of record in the office of the Recorder of Alameda Co, lot 86, blk 543 8 06

BLOCK 544.

32988 East Piedmont Land Company—In Map of Fourth Avenue Terrace Extension, map filed of record in the office of the Recorder of Alameda Co, lot 100, blk 544 4 91

32988 East Piedmont Land Company—In Map of Fourth Avenue Terrace Extension, map filed of record in the office of the Recorder of Alameda Co, lot 116, blk 544 4 03

32988 East Piedmont Land Company—In Map of Fourth Avenue Terrace Extension, map filed of record in the office of the Recorder of Alameda Co, lot 117, blk 544 4 03

32988 East Piedmont Land Company—In Map of Fourth Avenue Terrace Extension, map filed of record in the office of the Recorder of Alameda Co, lot 131, blk 544 4 03

32988 East Piedmont Land Company—In Map of Fourth Avenue Terrace Extension, map filed of record in the office of the Recorder of Alameda Co, lot 132, blk 544 4 03

32988 East Piedmont Land Company—In Map of Fourth Avenue Terrace Extension, map filed of record in the office of the Recorder of Alameda Co, lot 133, blk 544 4 02

IN NORTH ALAMEDA TRACT.

33016 R E Reeves—In North Alameda Tract, map filed of record in the office of the Recorder of Alameda County, lot 14, except por assessed to J R Miller and ne 33 ft of lot 15, blk 2 and imps 2 29

33018 Giovanni Calcagno In Breed & Bancroft's Resub of Portion of North Alameda Tract, map filed of record in the office of the Recorder of Alameda County, lot 8, blk 2 and imps...... 1 58

33036 Daniel and Ellen Schmidt—In North Alameda Tract, map filed of record in the office of the Recorder of Alameda County, lot 7, blk 8 and imps 2 74

33036 Daniel and Ellen Schmidt—In North Alameda Tract, map filed of record in the office of the Recorder of Alameda County, lot 8, blk 8....... 1 83

33041 Mary Hayne—In North Alameda Tract, map filed of Record in the office of the Recorder of Alameda County, lot 9, blk 8........... 1 83

33041 Mary Hayne—In North Alameda Tract, map filed of record in the office of the Recorder of Alameda County, lot 10, blk 8 and imps.... 7 21

33042 Mary Hayne In North Alameda Tract, map filed of record in the office of the Recorder of Alameda County, lot 21, blk 8.......... 1 84

33042 Mary Hayne In North Alameda Tract, map filed of record in the office of the Recorder of Alameda County, lot 22, blk 8........... 1 84

33097 A L and Mary C Fatherof—In Breed & Bancroft's Resub of Por of North Alameda Tract, map filed of record in the office of the Recorder of Alameda County, lot 7, blk 12 and imps.. 12 34

33100 W J and B Miller In Breed & Bancroft's Resub of Por of North Alameda Tract, map filed of record in the office of the Recorder of Alameda County, lot 10, blk 12 and imps 96

33101 Breed & Bancroft — Mortgagee's interest, in Breed & Bancroft's Resub of Por of North Alameda Tract, map filed of record in the office of the Recorder of Alameda County, lot 10, blk 12 2 29

33108 Sam Rodia—In Breed & Bancroft's Resub of Por of North Alameda Tract, map filed of record in the office of the Recorder of Alameda County, lot 12, blk 13.......4 81

33116 William George—In North Alameda Tract, map filed of record in the office of the Recorder of Alameda Co, lot 23, blk 13 .... 3 73

33116 William George—In North Alameda Tract, map filed of record in the office of the Recorder of Alameda Co, lot 24, blk 13 .... 3 73

33117 John De Freitas—In Breed & Bancroft's Resub of por of North Alameda Tract, map filed of record in the office of the Recorder of Alameda Co, lot 8, blk 18 .... 3 73

33129 Fritz Boehmer—In North Alameda Tract, map filed of record in the office of the Recorder of Alameda Co, lot 31, blk 14 .... 2 29

33129 Fritz Boehmer—In North Alameda Tract, map filed of record in the office of the Recorder of Alameda Co, lot 32, blk 14 .... 1 84

33129 Fritz Boehmer—In North Alameda Tract, map filed of record in the office of the Recorder of Alameda Co, lot 33, blk 14 .... 1 84

33129 Fritz Boehmer—In North Alameda Tract, map filed of record in the office of the Recorder of Alameda Co, lot 34, blk 14......... 2 29

33129 Fritz Boehmer—In North Alameda Tract, map filed of record in the office of the Recorder of Alameda Co, lot 35, blk 14 .... 2 28

33129 Fritz Boehmer—In North Alameda Tract, map filed of record in the office of the Recorder of Alameda Co, lot 36, blk 14 .... 2 29

33129 Fritz Boehmer—In North Alameda Tract, map filed of record in the office of the Recorder of Alameda Co, lot 37, blk 14 .... 2 28

33129 Fritz Boehmer—In North Alameda Tract, map filed of record in the office of the Recorder of Alameda Co, lot 38, blk 14 .... 1 83

33129 Fritz Boehmer—In North Alameda Tract, map filed of record in the office of the Recorder of Alameda Co, lot 39, blk 14......... 1 84

33129 Fritz Boehmer—In North Alameda Tract, map filed of record in the office of the Recorder of Alameda Co, lot 40, blk 14 .... 1 88

33129 Fritz Boehmer—In North Alameda Tract, map filed of record in the office of the Recorder of Alameda Co, lot 41, blk 14.......... 2 29

33129 Fritz Boehmer—In North Alameda Tract, map filed of record in the office of the Recorder of Alameda Co, lot 42, blk 14 184

33134 Hortense S Tray—In North Alameda Tract, map filed of record in the office of the Recorder of Alameda Co, lot 31, blk 15 .... 4 81

33134 Hortense S Tray—In North Alameda Tract, map filed of record in the office of teh Recorder of Alameda Co, lot 32, blk 15 .... 3 73

33134 Hortense S Tray—In North Alameda Tract, map filed of record in the office of the Recorder of Alameda Co, lot 39, blk 15 .... 3 73

33134 Hortense S Tray—In North Alameda Tract, map filed of record in the office of the Recorder of Alameda Co, lot 40, blk 15 .... 3 73

33134 Hortense S Tray—In North Alameda Tract, map filed of record in the office of the Recorder of Alameda Co, lot 41, blk 15 .... 3 78

33134 Hortense S Tray—In North Alameda Tract, map filed of record in the office of the Recorder of Alameda Co, lot 42, blk 15 .... 4 81

33139 William Oryer—In North Alameda Tract, map filed of record in the office of the Reoorder of Alameda Co, se 50 ft of nw 100 ft of blk 16 .... 10 82

33144 Breed & Bancroft—In Breed & Bancroft's Resub of por of North Alameda Tract, map filed of record in the office of the Recorder of Alameda Co, lot 3, blk 18.. 1 84

33144 Breed & Bancroft—In Breed & Bancroft's Resub of por of North Alameda Tract, map filed of record in the office of the Recorder of Alameda Co, lot 4, blk 18 1 83

33144 Breed & Bancroft—In Breed & Bancroft's Resub of por of North Alameda Tract, map filed of record in the office of the Recorder of Alameda Co, lot 5, blk 18 1 84

33153 Willmettie Brolliar—In North Alameda Tract, map filed of record in the office of the Recorder of Alameda Co, lots 21, 22 and 23, blk 18 .... 3 73

33163 William A Walker—In North Alameda Tract, map filed of record in the office of the Recorder of Alameda Co, lot 10, blk 19 ....3 29

33165 Breed & Bancroft—Mortgagee's interest, in Breed & Bancroft's Resub of por of North Alameda Tract, map filed of record in the office of the Recorder of Alameda Co, lots 1, 2, and 3, blk 19 .... 4 07

33177 Frederick T Larmer—In North Alameda Tract, map filed of record in the office of the Recorder of Alameda Co, lot 3, blk 20.. 1 84

33177 Frederick T Larmer—In North Alameda Tract, map filed of record in the office of the Recorder of Alameda Co, lot 4, blk 20 and imps 7 20

33182 F Boehmer—In North Alameda Tract, map filed of record in the office of the Recorder of Alameda Co, lot 14, blk 20 .... 1 84

33182 F Boehmer—In North Alameda Tract, map filed of record in the office of the Recorder of Alameda Co, lot 15, blk 20 .... 1 84

33183 Fritz Boehmer—In North Alameda Tract, map filed of record in the office of the Recorder of Alameda Co, lot 16, blk 20 .... 1 84

33184 Fritz Boehmer—In North Alameda Tract, map filed of record in the office of the Recorder of Alameda Co, lot 17, blk 20 ....1 85

33188 Fritz Boehmer—In North Alameda Tract, map filed of record in the office of the Recorder of Alameda Co, lot 21, blk 20 .... 1 85

33199 F S Morsman—In North Alameda Tract (Sub of blk 23), map filed of record in the office of the Recorder of Alameda Co, por se of City Charter Line, lot 7, blk B 3 73

33209 Percival Holloway—In North Alameda Tract, map filed of record in the office of the Recorder of Alameda Co, lot 1 and ne 4 ft of lot 2, blk 24, imps and Poll Tax 1909 .... 4 50

IN EDEN PARK.

33241 Clara B Manetta—In Eden Park, map filed of record in the office of the Recorder of Alameda Co, lot 3, blk 1 and imps 32 79

33247 James M Boyd—In Eden Park, map filed of record in the office of the Recorder of Alameda Co, lot 12, blk 1 and imps 22 03

33247 James M Boyd—Pers prop.. 2 78

33250 Lester Van Ness—Mortgagee's interest, in Eden Park, map filed of record in the office of the Recorder of Alameda Co, lot 5 and sw 5 ft of lot 1, blk 2 .... 9 11

IN CHURCH TRACT.

33280 Laura A Kennedy—In Church Tract, map filed of record in the office of the Recorder of Alameda Co, E 157 ft more of less of lot 17, blk B, imps and pers prop 2 78

IN OAK TREE FARM TRACT.

33353 L E Ludwig—Mortgagee's interest, in Oak Tree Farm Tract, map filed of record in the office of the Recorder of Alameda Co, pce of ld beg at a pt on the ne line of e 15th st, 82 ft se from Old City Line, th se 32 ft by 168 5-10 ft, ne por of lot 1, blk C............. 12 50

33362 Priscilla F Thomas—In Oak Tree Farm Tract, map filed of record in the office of the Recorder of Alameda Co, lot 6, blk C and imps......... 60 74

33365 L Martin—In Oak Tree Farm Tract, map filed of record in the office of the Recorder of Alameda Co, se 41 ft of ne 176 ft of lot 7, blk C and imps 6 75

33408 Frank S Rosseter—In Oak Tree Farm Tract, map filed of record in the office of the Recorder of Alameda Co, pce of ld beg at a pt on the nw line of Julia st 97 ft ne from Monroe st, th ne 50 ft by 173 27-100 ft nw, por of lot 4, blk E, imps and poll tax 1909................ 4 50

33413 Edwin E Travis—Oak Tree Farm, Subdivision of Lots 5 and 6, Block E, map filed of record in the office of the Recorder of Alameda Co, lot 4 and se 5 ft of lot 3, blk E.................. 2 29

33413 Edwin E Travis—Oak Tree Farm, Subdivision of Lots 5 and 6, Block E, map filed of record in the office of the Recorder of Alameda Co, lot 5, blk E........... 2 28

33413 Edwin E Travis—Oak Tree Farm, Subdivision of Lots 5 and 6, Block E, map filed of record in the office of the Recorder of Alameda Co, lot 6, blk E........... 2 29

33413 Edwin E Travis—Oak Tree Farm, Subdivision of Lots 5 and 6, Block E, map filed of record in the office of the Recorder of Alameda Co, lot 7, blk E........... 2 28

33413 Edwin E Travis—Oak Tree Farm, Subdivision of Lots 5 and 6, Block E, map filed of record in the office of the Recorder of Alameda Co, lot 8, blk E and imps.. 3 18

33431 Calvan A Shaw—In Oak Tree Farm Tract, map filed of record in the office of the Recorder of Alameda Co, pce of ld beg at a pt on the s line of county road No 708, 159 28-100 ft e from se l Adeline st, th sw 118 28-100 ft, se to nw l of lot 2, ne to s l of county road No 708, th w 29 39-100 ft to beg, por of lot 1, blk F and imps 9 11

IN GHIRARDELLI TRACT.

33479 Margaret A McKenzie—Mortgagee's interest, in Ghirardelli Tract, map filed of record in the office of the Recorder of Alameda Co, se ½ of lot 11................. 4 97

33480 Charles C Garfield—In Ghirardelli Tract, map filed of record in the office of the Recorder of Alameda Co, sw 33 ft of ne 101 ft of lot 13 and imps 6 96

33534 R P Lyng—In Ghirardelli Tract, map filed of record in the office of the Recorder of Alameda Co, tract of land bounded n by ld of Jackson and Fritsch et al, e by Sausal creek, s by ld of M M Ford and w by Mitchell st, por of lot 37, imps and poll tax 1909..... 23 87

33537 John Fritsch et al—In Ghirardelli Tract, map filed of record in the office of the Recorder of Alameda Co, tract of land bounded ne by lds of Whitely and Glynn, se by Sausal creek, sw by ld of Lyng and nw by ld of Jackson 2 66

33544 William W Whitley—In Ghirardelli Tract, map filed of record in the office of the Recorder of Alameda Co, pce of ld beg at a pt on the sw line of Saunders st 100 ft se from 28th ave, th se 50 ft by 90 ft sw and imps. 6 96

IN ORCHARD TRACT.

33563 William W Hopcroft—In Orchard Tract, map filed of record in the office of the Recorder of Alameda Co, lot 13 and imps........ 14 50

33563 William W Hopcroft—In Orchard Tract, map filed of record in the office of the Recorder of Alameda Co, lot 14.................. 6 96

33572 Mary C Thompson—In Orchard Tract, map filed of record in the office of the Recorder of Alameda Co, lots 25, 26, 27, 28 and se 16 ft of lot 24, imps and pers prop 5 06

33573 E H James—Mortgagee's interest, in Orchard Tract, map filed of record in the office of the Recorder of Alameda Co, lots 25, 26, 27, 28 and se 16 ft of lot 24..... 75 84

IN KING TRACT.

33591 Agnes E Graham—In King Tract, map filed of record in the office of the Recorder of Alameda Co, lot 13, blk A 8 04

33618 F L and Mary H Jordan—In King Tract, map filed of record in the office of the Recorder of Alameda Co, lots 3 and 4, blk C, imps and poll tax 1909........ 6 66

IN HEALDS 23D AVE. TRACT.

33631 Partick Corbett—In Healds 23d Avenue Tract, map filed of record in the office of the Recorder of Alameda Co, lot 8, blk A............. 3 29

33633 L Leovinth—Mortgagee's interest, in Healds 23d Avenue Tract, map filed of record in the office of the Recorder of Alameda Co (except nw 3 ft of), lot 17, blk A 16 65

33655 R A Grimes—In Healds 23d Avenue Tract, map filed of record in the office of the Recorder of Alameda Co, sw 20 ft of ne 50 ft of se 29 ft of lot 16, blk B and imps.. 2 66

33657 F Sonderleiter—In Healds' 23d Avenue Tract, map filed of record in the office of the Recorder of Alameda Co, por n of old city line of lot 18, blk B............. 2 66

33686 Elsie M Krohn—In Healds' 23d Avenue Tract, map filed of record in the office of the Recorder of Alameda Co, lot 12, blk D and imps......... 5 70

IN BLASDEL TRACT.

33750 J E Wright—In Blasdel Tract, map filed of record in the office of the Recorder of Alameda Co, lot 30, blk 1... 4 52

33769 E and Annie Gosch—In Blasdel Tract, map filed of record in the office of the Recorder of Alameda Co, e 33 58-100 ft of lot 17 and e 51 24-100 ft of lot 18, blk 2 and imps 15 57

33772 Minnie J Keller—In Blasdel Tract, map filed of record in the office of the Recorder of Alameda Co, except se 33 58-100 ft of lot 17, blk 2 and imps................ 25 26

33776 Emil Gosch—In Blasdel Tract, map filed of record in the office of the Recorder of Alameda Co, lot 25, blk 2 and imps 30 64

33796 R O Vandercook—In Blasdel Tract, map filed of record in the office of the Recorder of Alameda Co, lot 5, blk 4 and imps 19 87

33796 R O Vandercook—Pers prop.. 2 78

33797 R O Vandercook—In Blasdel Tract, map filed of record in the office of the Recorder of Alameda Co, lot 6, blk 4 .... 9 11

33797 R O Vandercook—In Blasdel Tract, map filed of record in the office of the Recorder of Alameda Co, lot 7, blk 4 .... 9 11

33798 Vivian P Vandercook—In Blasdel Tract, map filed of record in the office of the Recorder of Alameda Co, lot 8, blk 4................ 9 11

33798 Vivian P Vandercook—In Blasdel Tract, map filed of record in the office of the Recorder of Alameda Co, lot 9, blk 4 .... 9 11

33798 Vivian P Vandercook—In Blasdel Tract, map filed of record in the office of the Recorder of Alameda Co, lot 15, blk 4 .... 6 96

33798 Vivian P Vandercook—In Blasdel Tract, map filed of record in the office of the Recorder of Alameda Co, lot 16, blk 4.............. 6 96

33798 Vivian P Vandercook—In Blasdel Tract, map filed of record in the office of the Recorder of Alameda Co, lot 17, blk 4 .... 6 96

33799 Vivian P Vandercook—In Blasdel Tract, map filed of record in the office of the Recorder of Alameda Co, lot 10, blk 4 and imps 24 18

33799 Vivian P Vandercook—In Blasdel Tract, map filed of record in the office of the Recorder of Alameda Co, lot 11, blk 4 .... 10 19

33799 Vivian P Vandercook—In Blasdel Tract, map filed of record in the office of the Recorder of Alameda Co, lot 14, blk 4 .... 6 96

33800 Vivian P Vandercook—In Blasdel Tract, map filed of record in the office of the Recorder of Alameda Co, lot 12, blk 4 and imps 41 40

33800 Vivian P Vandercrook—Pers prop 16 46

33800 Vivian P Vandercrook—In Blasdel Tract, map filed of record in the office of the Recorder of Alameda Co, lot 13, blk 4 .... 6 96

33801 Realty Syndicate—In Blasdel Tract, map filed of record in the office of the Recorder of Alameda Co, lot 19, blk 4 6 96

33801 Realty Syndicate—In Blasdel Tract, map filed of record in the office of the Recorder of Alameda Co, lot 20, blk 4 .... 6 96

33801 Realty Syndicate—In Blasdel Tract, map filed of record in the office of the Recorder of Alameda Co, ne 20 ft of lot 21, blk 4 .... 3 73

33808 Vivian P Vandercook—In Blasdel Tract, map filed of record in the office of the Recorder of Alameda Co, lot 18, blk 4 .... 6 96

33806 San Francisco Savings Union—In Blasdel Tract, map filed of record in the office of the Recorder of Alameda Co, n fractional 4 46-100 ft of lot 1, blk 6.. 2 66

IN PUTNAM TRACT.

33858 A J Garlick and Grace E Bernard—In Putnam Tract, map filed of record in the office of the Recorder of Alameda Co, lot 16, blk 7....... 5 88

33856 W F Brock—In Putnam Tract, map filed of record in the office of the Recorder of Alameda Co, lot 4, blk 8.... 5 88

33869 Mary L Jordan—In Putnam Tract, map filed of record in the office of the Recorder of Alameda Co, lot 1, blk 11 and imps 14 48

IN MAP OF SHOEMAKER TRACT.

33888 E H Shoemaker—In Map of Shoemaker Tract, map filed of record in the office of the Recorder of Alameda Co, lot 18 .... 2 73

33888 E H Shoemaker—In Map of Shoemaker Tract, map filed of record in the office of the Recorder of Alameda co, lot 19 .... 2 78

33888 E H Shoemaker—In Map of Shoemaker Tract, map filed of record in the office of the Recorder of Alameda Co, lot 20 .... 2 78

IN FRUITVALE HOMESTEAD ASS'N.

33900 John Leavers—In Fruitvale Homestead Ass'n, map filed of record in the office of the Recorder of Alameda Co, e 72 ft of lot 10, imps and poll tax, 1909......... 4 50

IN DIMOND TRACT.

33940 August Kaiser—Mortgagee's interest, in Dimond Tract, map filed of record in the office of the Recorder of Alameda Co, n 42 ft of lot 8, blk B 8 53

33952 Rose Abraham—In Dimond Tract, map filed of record in the office of the Recorder of Alameda Co, lot 41, blk B 6 96

33963 Mathew Huirsch—In Dimond Tract, map filed of record in the office of the Recorder of Alameda Co, lot 43, blk B 6 96

IN MAP OF HIGHLAND PARK TERRACE.

33971 Phoebe Stocker—In Map of Highland Park Terrace, map filed of record in the office of the Recorder of Alameda Co, lot 4, blk 1...... 6 96

33980 S B Wakefield—Mortgagee's interest, in Map of Highland Park Terrace, map filed of record in the office of the Recorder of Alameda Co, lot 17, blk 1...... 5 83

33984 Lida Ellen Smith—In Map of Highland Park Terrace, map filed of record in the office of the Recorder of Alameda Co, lot 21, blk 1..... 4 81

33985 S B Wakefield—Mortgagee's interest, in Map of Highland Park Terrace, map filed of record in the office of the Recorder of Alameda Co, lot 21, blk 1 .... 2 66

34003 S B Wakefield—In Map of Highland Park Terrace, map filed of record in the office of the Recorder of Alameda Co, lot 10, blk 6 .. 6 96

34003 S B Wakefield—In Map of Highland Park Terrace, map filed of record in the office of the Recorder of Alameda Co, sw ½ of lot 11, blk 6 .... 3 73

34008 S B Wakefield—In Map of Highland Park Terrace, map filed of record in the office of the Recorder of Alameda Co, lot 25, blk 6... 9 11

34016 C W Geary—In Resub of Block 7 in Map of Highland Park Terrace, map filed of record in the office of the Recorder of Alameda Co, lot 7, blk 7 .... 3 18

34016 C W Geary—In Resub of Block 7 in Map of Highland Park Terrace, map filed of record in the office of the Recorder of Alameda Co, lot 18, blk 7 .... 3 18

34018 C W Geary—In Resub of Block 7 in Map of Highland Park Terrace, map filed of record in the office of the Recorder of Alameda Co, lot 9, blk 7................. 3 15

34018 C W Geary—In Resub of Block 7 in Map of Highland Park Terrace, map filed of record in the office of the Recorder of Alameda Co, lot 10, blk 7 .... 3 18

IN DEERING TRACT.

34047 Rose H Hills et al—In Deering Tract, map filed of record in the office of the Recorder of Alameda Co, pce of ld beg at a pt on the ne line of Prentiss ave 125 ft nw from Peralta ave, th nw 50 ft by 123 ft deep ne..... 3 18

34066 Peter M Jepsen—In Deering Tract, map filed of record in the office of the Recorder of Alameda Co, pce of ld beg at the sw line of Davis st 133 ft e from Fruitvale ave, th e 35 ft by 100 ft deep s and imps......... 13 42

IN FOREST PARK TRACT.

34133 C W Hammer et al—In Forest Park Tract, map filed of record in the office of the Recorder of Alameda Co, e 25 ft of lot 9............ 2 66

34142 Mary Muchmore—In Forest Park Tract, map filed of record in the office of the Recorder of Alameda Co, e 50 ft of lot 18 and imps.. 1 39

34142 Mary Muchmore—In Forest Park Tract, map filed of record in the office of the Recorder of Alameda Co, w 25 ft of lot 19 ... . 5 41

34159 Conrad Schussel—In Forest Park Tract, map filed of record in the office of the Recorder of Alameda Co, lot 31 and imps 4 51

34167 Charles C West—In Forest Park Tract, map filed of record in the office of the Recorder of Alameda Co, lot 39 and w 10 ft of lot 38 and imps 9 37

34192 Charles F Lawrence—In Forest Park Tract, map filed of record in the office of the Recorder of Alameda Co, e 104 61-100 ft of lot 62 and imps 18 86

34193 Charles F Lawrence—In Forest Park Tract, map filed of record in the office of the Recorder of Alameda Co, w 50 ft of lot 62.. 3 73

IN DERBY TRACT.

34203 Susan L Locke—In Derby Tract, map filed of record in the office of the Recorder of Alameda Co, lot 10.. 11 26

IN FRUITVALE GLEN TRACT.

34270 George A Sittman—In Fruitvale Glen Tract, map filed of record in the office of the Recorder of Alameda Co, lot 48 and s 15 ft of lot 47 and imps 27 41

34270 George A Sittman—Pers prop 2 78

34288 Frederick Frey—In Fruitvale Glen Tract, map filed of record in the office of the Recorder of Alameda Co, lot 66 and imps 22 03

34289 H K Fletcher—In Fruitvale Glen Tract, map filed of record in the office of the Recorder of Alameda Co, lot 67 and imps 13 06

IN FRUITVALE ELECTRIC ROAD TRACT.

34316 Adeline Salinger—In Fruitvale Electric Road Tract, map filed of record in the office of the Recorder of Alameda Co, lot 21, blk B 3 73

IN ELECTRIC HEIGHTS.

34347 Louise Comstock—In Electric Heights, map filed of record in the office of the Recorder of Alameda Co, lot 6...... 1 83

34347 Louise Comstock—In Electric Heights, map filed of record in the office of the Recorder of Alameda Co, lot 7 and imps 2 74

34358 Mary E Roberts—In Electric Heights, map filed of record in the office of the recorder of Alameda Co, lot 81 .... 1 35

IN FRUITVALE VILLA TRACT.

34400 J C Simpson—In Fruitvale Villa Tract, map filed of record in the office of the Recorder of Alameda Co, lot 48, blk B 2 66

34400 J C Simpson—In Fruitvale Villa Tract, map filed of record in the office of the Recorder of Alameda Co, lot 49, blk B 2 66

34425 Robert McElvain—In Fruitvale Villa Tract, map filed of record in the office of the Recorder of Alameda Co, lot 97, blk C and imps 6 75

34425 Robert McElvain—In Fruitvale Volla Tract, map filed of record in the office of the Recorder of Alameda Co, lot 98, blk C 1 39

IN BONA TRACT.

34426 Maud E Weise—In Bona Tract, map filed of record in the office of the Recorder of Alameda Co, (Sub of lot 8), lot 1 and imps 18 81

IN LACAZETT TRACT.

34481 Irma D Mitchell—In Lacazette Tract, map filed of record in the office of the Recorder of Alameda Co, lots 1 and 2 and s 90 ft of w 10 14-100 ft of lot 4 and imps 21 92

34481 Irma D Mitchell—Strip of 14 10 ft by 125 ft lying s of lot 1 .... 1 40

IN SUNSET TRACT.

34491 Johanna N Storch—In Sunset Tract, map filed of record in the office of the Recorder of Alameda Co, lot 4.. 1 83

34491 Johanna N Storch—In Sunset Tract, map filed of record in the office of the Recorder of Alameda Co, lot 5 and imps 7 20

IN PERALTA AVE. TRACT.

34521 Joseph Williams—In Peralta Ave Tract, map filed of record in the office of the Recorder of Alameda Co, lot 21 .... 1 58

34531 Emma Chapman—In Peralta Ave Tract, map filed of record in the office of the Recorder of Alameda Co, lot 38 95

34531 Emma Chapman—In Peralta Ave Tract, map filed of record in the office of the Recorder of Alameda Co, lot 39 and imps 1 84

34531 Emma Chapman—In Peralta ave Tract, map filed of record in the office of the Recorder of Alameda Co, lot 40 and imps 4 07

IN MAP OF CHRISTINE PLEITNER TRACT.

34560 George H Dimpfel—Mortgagee's interest, in Map of Christine Pleitner Tract, map filed of record in the office of the Recorder of Alameda Co, lots 8, 9 and 10 .... 11 26

IN FLORENCE JONES TRACT NO. 2.

34579 Lorenzo Zunino—In Florence Jones Tract No 2, map filed of record in the office of the Recorder of Alameda Co, lot 12 and imps...... 4 81

34590 Martha Collins—In Florence Jones Tract, map filed of record in the office of the Recorder of Alameda Co, lot 40 and imps 3 13

IN SHARP TRACT.

34602 Elizabeth S Fisher—In Sharp Tract, map filed of record in the office of the Recorder of Alameda Co, lot 23 and imps 11 26

34602 Elizabeth S Fisher—In Sharp Tract, map filed of record in the office of the Recorder of Alameda Co, w ½ of lot 22 .... 1 58

IN MAP OF PHILLIPS TRACT.

34621 The Reese Waterproof Manufacturing Company—In Map of Phillips Tract, map filed of record in the office of the Recorder of Alameda Co, lot 1 and imps 8 98

FRUITVALE COTTAGE HOME TRACT

34631 Joseph Bauman—In Fruitvale Cottage Home Tract, map filed of record in the office of the Recorder of Alameda Co, lots 5 and 6 and imps 6 75

IN NICOL TRACT.

34645 Cathrine Paine—In Nicol Tract, map filed of record in the office of the Recorder of Alameda Co, lot 5, blk E and imps....... 7 20

34645 Catherine Paine—In Nicol Tract, map filed of record in the office of the Recorder of Alameda Co, lot 6, blk E 1 33

IN DE WOLF TRACT.

34679 Matilda E Lewis—Mortgagee's interest, in De Wolf Tract, map filed of record in the office of the Recorder of Alameda Co, lot 7 and s 25 ft of lot 6, blk B 4 81

IN GARDNER TRACT.

34731 Chas Henry Clair—In Gardner Tract, map filed of record in the office of the Recorder of Alameda Co, lots 1 and 2 and imps.... 3 63

34732 M L and W M Taylor—Mortgagee's interest, in Gardner Tract, map filed of record in the office of the Recorder of Alameda Co, lots 1 and 2 .... 5 36

IN LOOP TRACT.

34744 S L Case—In Loop Tract, map filed of record in the office of the Recorder of Alameda Co, lot 2 and imps. 30 64

34744 S L Case—Pers prop......... 2 78

34752 Leon Le Colnth—Mortgagee's interest, in Loop Tract, map filed of record in the office of the Recorder of Alameda Co, lot 11......... 26 33

IN CHAMPION TRACT.

34773 Chas A Griffin—In Champion Tract, map filed of record in the office of the Recorder of Alameda Co, lot 15 and se 9 ft of lot 16, blk A and imps 5 23

34789 R S Tyrell Realty Company (a corporation)—In Champion Tract, map filed of record in the office of the Recorder of Alameda Co, lots 8, 9 and 10, blk C and imps 31 20

34790 R S Tyrell Realty Company (a corporation)—In Champion Tract, map filed of record in the office of the Recorder of Alameda Co, except n 53 ft of lot 11, blk C and imps ... 8 97

IN PROSPECT HILL TRACT.

34837 Thomas L Wand—In Prospect Hill Tract, revised map of blocks I, A, E and F, map filed of record in the office of the Recorder of Alameda Co, lots 15 and 16, blk A, imps and poll tax, 1909 ... 4 50
34878 Gertrude L Bolton—In Prospect Hill Tract, revised map, map filed of record in the office of the Recorder of Alameda Co, lot 10, blk C.. 1 84
34878 Gertrude L Bolton—In Prospect Hill Tract, revised map, map filed of record in the office of the Recorder of Alameda Co, lot 11, blk C and imps ... 6 30
34892 Louisa Belloti—In Prospect Hill Tract, revised map, map filed of record in the office of the Recorder of Alameda Co, lot 18, blk D.. 2 66
34893 Ella Leys—In Prospect Hill Tract, revised map, map filed of record in the office of the Recorder of Alameda Co, lot 19, blk D ... 2 66
34912 Dora V Schlotzhauer — In Prospect Hill Tract, revised map of blocks I, A, E and F, map filed of record in the office of the Recorder of Alameda Co, lot 33, blk E and imps ... 18 30
34912 Dora V Schlotzhauer — In Prospect Hill Tract, revised map of blocks I, A, E and F, map filed of record in the office of the Recorder of Alameda Co, lot 34, blk E ... 2 66
34919 A R Palmer—In Prospect Hill Tract, revised map, map filed of record in the office of the Recorder of Alameda Co, lot 3, blk F ... 1 40
34938 Mary Sara Cooper—In Prospect Hill Tract, revised map, map filed of record in the office of the Recorder of Alameda Co, tract of ld bounded ne by Hopkins st, se by Cooper tract, sw by Chicago ave and nw by Prospect st ... 2 66
34940 Harry L Speer—In Prospect Hill Tract, revised map, map filed of record in the office of the Recorder of Alameda Co, lot 10, blk G.. 2 66
34962 Lillian A Cross—Mortgagee's interest, in Prospect Hill Tract, revised map, map filed of record in the office of the Recorder of Alameda Co, lots 14 and 15, blk H.. 4 97
34964 B F Wilcox—In Prospect Hill Tract, revised map, map filed of record in the office of the Recorder of Alameda Co, lot 17, blk H and imps. 11 26
34968 Ellis Hughes—In Prospect Hill Tract, revised map, map filed of record in the office of the Recorder of Alameda Co, lot 26, blk H.... 2 66
34968 Ellis Hughes—In Prospect Hill Tract, revised map, map filed of record in the office of the Recorder of Alameda Co, lot 27, blk H and imps ... 3 73
34968 Ellis Hughes—In Prospect Hill Tract, revised map, map filed of record in the office of the Recorder of Alameda Co, lot 28, blk H.... 2 66
34968 Ellis Hughes—In Prospect Hill Tract, revised map, map filed of record in the office of the Recorder of Alameda Co, lot 29, blk H... 2 66
34968 Ellis Hughes—In Prospect Hill Tract, revised map, map filed of record in the office of the Recorder of Alameda Co, n ½ of lot 30, blk H ... 1 58
34976 Martha B Haynes—In Prospect Hill Tract, revised map of blocks I, A, E and F, map filed of record in the office of the Recorder of Alameda Co, pce of ld beg at a pt on the e line of Fruitvale ave 108 ft s from Hopkins st, th s 80 ft by 150 ft e, por of block I and imps ... 32 79
34976 Martha B Haynes—Pers prop. 2 78

IN FOGG AND DALZIEL TRACT.

34991 Alice M West—In Fogg and Dalziel Tract, map filed of record in the office of the Recorder of Alameda Co, tract of ld bounded n by ld of Myrta Blodgett et al, e by ld of Myrta Blodgett et al, s by ld of Frank Fisher, w by ld of Myrta Blodgett et al, containing 19-100 acres ... 1 58

IN ALLENDALE TRACT.

35007 J G Clark Estate—In Allendale Tract, map filed of record in the office of the Recorder of Alameda Co, lot 3, blk 1 ... 1 40
35008 Peter B Clark—In Allendale Tract, map filed of record in the office of the Recorder of Alameda Co, lot 4, blk 1 ... 1 40
35009 Mary Olsen — In Allendale Tract, map filed of record in the office of the Recorder of Alameda Co, lots 5, 6, 7 and 8, blk 1 and imps.. 6 75
35023 Harry Olson—In Allendale Tract, map filed of record in the office of the Recorder of Alameda Co, lots 47 and 48, blk 1 and imps.... 4 96
35028 E Huffaker — In Allendale Tract, map filed of record in the office of the Recorder of Alameda Co, lots 17 and 18, blk 2 and imps.... 4 52
35049 W Barker—In Allendale Tract, map filed of record in the office of the Recorder of Alameda Co, lot 23, blk 4 and imps ... 7 64
35049 W Barker — In Allendale Tract, map filed of record in the office of the Recorder of Alameda Co, lot 24, blk 4 ... 1 39
35049 W Barker — In Allendale Tract, map filed of record in the office of the Recorder of Alameda Co, s ½ of lot 22, blk 4 ... 94
35050 E M Davis—In Allendale Tract, map filed of record in the office of the Recorder of Alameda Co, lot 28, blk 4 and imps ... 4 07
35066 Annie M Hawkins—In Allendale Tract, map filed of record in the office of the Recorder of Alameda Co, lot 9, blk 6 ... 2 66
35066 Annie M Hawkins—In Allendale Tract, map filed of record in the office of the Recorder of Alameda Co, nw 15 ft of lot 10, blk 6.... 1 58
35080 C E and A N Schmidt—In Allendale Tract, map filed of record in the office of the Recorder of Alameda Co, lot 1, blk 8 ... 1 83
35080 C E and A N Schmidt—In Allendale Tract, map filed of record in the office of the Recorder of Alameda Co, lot 2, blk 8 ... 1 39
35080 C E and A N Schmidt—In Allendale Tract, map filed of record in the office of the Recorder of Alameda Co, lot 3, blk 8 and imps ... 8 09
35080 C E and A N Schmidt—In Allendale Tract, map filed of record in the office of the Recorder of Alameda Co, lot 4, blk 8 ... 1 40
35104 Mary E Boller—In Allendale Tract, map filed on record in the office of the Recorder of Alameda county, lot 15, blk 9 ... 2 66
35104 Mary E Boller—In Allendale Tract, map filed of record in the office of the Recorder of Alameda Co, lot 16, blk 9 ... 2 66
35104 Mary E Boller—In Allendale Tract, map filed of record in the office of the Recorder of Alameda Co, lot 17, blk 9 ... 2 66
35147 Mary L Mills—In Allendale Tract, map filed of record in the office of the Recorder of Alameda Co, lot 5, blk 12 ... 2 66
35147 Mary L Mills—In Allendale Tract, map filed of record in the office of the Recorder of Alameda Co, lot 6, blk 12 ... 2 66
35147 Mary L Mills—In Allendale Tract, map filed of record in the office of the Recorder of Alameda Co, lot 7, blk 12 ... 2 66
35147 Mary L Mills—In Allendale Tract, map filed of record in the office of the Recorder of Alameda Co, lot 8, blk 12 ... 3 73
35155 Clarence F Downing—In Allendale Tract, map filed of record in the office of the Recorder of Alameda Co, lot 31, blk 12 ... 1 39
35155 Clarence F Downing—In Allendale Tract, map filed of record in the office of the Recorder of Alameda Co, lot 32, blk 12 and imps... 6 75

IN O'ROURKE TRACT.

35160 Mrs Ella A Boltz — In O'Rourke Tract, map filed of record in the office of the Recorder of Alameda Co, pce of ld beg at a pt on the ne line of Vernon ave 190 ft se from w cor of lot 6, se 30 ft by ne 130 ft, por of lot 6, containing 09-100 acres and imps ... 6 96

IN MAP OF FAIRVIEW HEIGHTS.

35163 P F Clark—In Map of Fairview Heights, map filed of record in the office of the Recorder of Alameda Co, lot 20, blk A ... 2 29
35176 Mrs Christine Larsen — In Map of Fairview Heights, map filed of record in the office of the Recorder of Alameda Co, lot 31, blk E and imps ... 3 63
35182 Charles H Erway—In Map of Fairview Heights, map filed of record in the office of the Recorder of Alameda Co, lot 7, blk H ... 1 84
35182 Charles H Erway—In Map of Fairview Heights, map filed of record in the office of the Recorder of Alameda Co, lot 8, blk H and imps... 4 07

HAGEMANN AND MANGLES TRACT.

35208 Edward Hughes—Hagemann and Mangles Tract, map filed of record in the office of the Recorder of Alameda Co, nw ½ of lot 36, blk B ... 95
35208 Edward Hughes—Hagemann and Mangles Tract, map filed of record in the office of the Recorder of Alameda Co, lot 37, blk B and imps ... 1 84

IN EAST FRUITVALE TRACT.

35238 Emma C Converse—In East Fruitvale Tract, map filed of record in the office of the Recorder of Alameda Co, lot 16 ... 3 73
35238 Emma C Converse—In East Fruitvale Tract, map filed of record in the office of the Recorder of Alameda Co, lot 17 ... 3 73
35238 Emma C Converse—In East Fruitvale Tract, map filed of record in the office of the Recorder of Alameda Co, lot 18 and imps ... 16 65

IN SUTER TRACT.

35252 George W Palmiter—In Suter Tract, map filed of record in the office of the Recorder of Alameda Co, nw 25 ft of lot 25 ... 1 58
35259 Daniel Suter — In Suter Tract, map filed of record in the office of the Recorder of Alameda Co, pce of ld marked "Reserved," lying bet lots 3 and 6... 1 58
35260 Daniel Suter — In Suter Tract, map filed of record in the office of the Recorder of Alameda Co, pce of ld lying west of lots 2 and 3 marked "Reserved".. 1 58
35260 Daniel Sutter — In Suter Tract, map filed of record in the office of the Recorder of Alameda Co, pce of ld s of plot 6... 1 58

IN PLEITNER'S HEIGHTS.

35271 Citizens Savings Bank of Fruitvale—Mortgagee's interest, in Pleitner's Heights, map filed of record in the office of the Recorder of Alameda Co, lot 51 ... 7 19

IN QUIGLEY TRACT.

35311 Carl Schilling—In Quigley Tract, map filed of record in the office of the Recorder of Alameda Co, lot 3, blk 2-B, also strip of land 14 75-100 ft wide adjoining se line of lot 3, and imps ... 2 29

IN MAP OF HARWOOD TRACT.

35347 Frederick F Cornelius — In Map of Harwood Tract, map filed of record in the office of the Recorder of Alameda Co, lot 2 and imps... 31 71

IN MAP OF BARKER TRACT.

35359 Thomas Bridge—In Map of Barker Tract, map filed of record in the office of the Recorder of Alameda Co, lot 9 and imps ... 11 26
35359 Thomas Bridge—In Map of Barker Tract, map filed of record in the office of the Recorder of Alameda Co, lot 27 and imps ... 9 88
35430 Prigie A B Sheridan—In Map of Barker Tract, map filed of record in the office of the Recorder of Alameda Co, lot 83 and imps ... 28 48
35447 William S Gray—In Map of Barker Tract, map filed of record in the office of the Recorder of Alameda Co, lot 97 and imps ... 22 03
35456 William Henry Findley—In Map of Barker Tract, map filed of record in the office of the Recorder of Alameda Co, lot 112 and imps ... 4 97

IN DOW AND THOMAS TRACT.

35477 Christina Holdsworth — In Dow and Thomas Tract, map filed of record in the office of the Recorder of Alameda Co, lot 12 and imps ... 7 19
35482 Andrew Peterson — In Dow and Thomas Tract, map filed of record in the office of the Recorder of Alameda Co, ne 64½ ft of lot 13 and imps ... 9 11
35482 Andrew Peterson — In Dow and Thomas Tract, map filed of record in the office of the Recorder of Alameda Co, ne 64½ ft of se 12½ ft of lot 14 ... 1 58

IN LATHAM TERRACE.

35492 California Building and Loan Association—Mortgagee's interest, in Latham Terrace, map filed of record in the office of the Recorder of Alameda Co, lots 1, 2, 3 and 4, blk A ... 5 85
35502 Babette Schmidt—In Latham Terrace, map filed of record in the office of the Recorder of Alameda Co, lot 17, blk A and imps ... 9 11
35509 Carlson and Harris (Trustees)—In Latham Terrace, map filed of record in the office of the Recorder of Alameda Co, lot 23, blk A and imps ... 33 87
35509 Carlson and Harris (Trustees)—In Latham Terrace, map filed of record in the office of the Recorder of Alameda Co, nw 20 ft of lot 24, blk A ... 4 81
35523 D P and J Barnett—In Latham Terrace, map filed of record in the office of the Recorder of Alameda Co, lot 9, blk B and imps ... 10 76
35523 D P and J Barnett—In Latham Terrace, map filed of record in the office of the Recorder of Alameda Co, sw 5 ft of lot 10, blk B... 1 39
35536 Citizens Building and Loan Association — In Latham Terrace, map filed of record in the office of the Recorder of Alameda Co, lot 7, blk C and imps... 29 56
35556 H L Conklin (Gdn)—Mortgagee's interest, in Latham Terrace, map filed of record in the office of the Recorder of Alameda Co, lot 22, blk C ... 32 79
35567 Robena Low—Mortgagee's interest, in Latham Terrace, map filed of record in the office of the Recorder of Alameda Co, lot 10, blk D.. 12 10
35594 R V Conway—In Latham Terrace, map filed of record in the office of the Recorder of Alameda Co, nw 30 ft of lots 1, 2 and 3, blk F and imps ... 1 84
35607 Mrs Emory Parks—In Latham Terrace—Map filed of record in the office of the Recorder of Alameda Co, (except sw 20 ft), lot 17, blk G and imps ... 12 10
35698 Charles A Young—In Latham Terrace, map filed of record in the office of the Recorder of Alameda Co lot 22, blk H and imps... 12 55
35620 J P McCarthy—In Latham Terrace, map filed of record in the office of the Recorder of Alameda Co, nw 30 ft of lot 28, blk H ... 3 18

IN GALINDO TRACT.

35642 Ernest T Matteson—In Galindo Tract, map filed of record in the office of the Recorder of Alameda Co, lot 48 ... 2 73
35675 Adelia Matteson—In Galindo Tract, map filed of record in the office of the Recorder of Alameda Co, lot 49 and imps ... 13 89
35676 Joseph Miller — In Galindo Tract, map filed of record in the office of the Recorder of Alameda Co, lot 50 1 85
35677 Joseph Miller—In Galindo Tract, map filed of record in the office of the Recorder of Alameda Co, lot 51 ... 1 84
35689 Charles L Adams—In Galindo Tract, map filed of record in the office of the Recorder of Alameda Co, e 10 ft of lot 65 and w 10 ft of lot 67 ... 1 40

IN ALLENDALE ANNEX.

35729 C A Jordan—In Allendale Annex, map filed of record in the office of the Recorder of Alameda Co, lot 4, blk A ... 1 39
35729 C A Jordan — In Allendale Annex, map filed of record in the office of the Recorder of Alameda Co, lot 5, blk A and imps ... 2 29
35731 F W Fry—In Allendale Annex, map filed of record in the office of the Recorder of Alameda Co, lot 8, blk A and imps ... 11 26
35731 F W Fry—In Allendale Annex, map filed of record in the office of the Recorder of Alameda Co, lot 9, blk A and imps ... 11 26
35731 F W Fry—In Allendale Annex, map filed of record in the office of the Recorder of Alameda Co, lot 10, blk A and imps ... 11 25
35731 F W Fry—In Allendale Annex, map filed of record in the office of the Recorder of Alameda Co, lot 11, blk A ... 2 66
35737 Walter J Moore—In Allendale Annex, map filed of record in the office of the Recorder of Alameda Co, lot 3, blk B, imps and Poll Tax, 1909 ... 13 11
35737 Walter J Moore—In Allendale Annex, map filed of record in the office of the Recorder of Alameda Co, lot 4, blk B and imps ... 4 81

IN MAP OF BONA TERRACE.

35778 St. Mary's College—In Map of Bona Terrace, map filed of record in the office of the Recorder of Alameda Co, reserved strip on w side of Bona Terrace ... 1 58

IN BROOKLYN LAND CO.'S TRACT.

35785 P R Borine—In Brooklyn Land Co's Tract, map filed of record in the office of the Recorder of Alameda Co, pce of ld beg at a point on the sw line of Lyon ave 501 1-10 ft nw from High st, th nw 50 ft by 155 71-100 ft, sw por of lot 2 and imps ... 8 04
35786 George P Sonne—In Brooklyn Land Co's Tract, map filed of record in the office of the Recorder of Alameda Co, pce of ld beg at a point on the sw line of Lyon ave 270 1-10 ft w from High st, th w 56 ft, s 48 deg 5 min w 155 76-100 ft to s bdy line of lot 3, s 41 deg 55 min, e along bdy line of lots 3 and 56, n 48 deg 51 min, e 155 76-100 ft to beg, por of lot 3 and imps ... 18 80
35793 Alameda County Loan Association—Mortgagee's interest, in Brooklyn Land Co's Tract, map filed of record in the office of the Recorder of Alameda Co, pce of ld beg at a point on the sw line of High st 107 62-100 ft ne from Glenn ave, th nw 121 ft, ne 33 33-100 ft, se 126 ft, sw to beg, por of lot 3 ... 12 84
35795 W S Gray—In Brooklyn Land Co's Tract, map filed of record in the office of the Recorder of Alameda Co, pce of ld beg at a point on the sw line of Lyon ave 326 1-10 ft w from High st, th nw 50 ft by 155 76-100 ft, s por of lot 3 and imps 12 34
35798 Darwin C De Golia — In Brooklyn Land Co.'s Tract, map filed of record in the office of the Recorder of Alameda Co, s 2 acres of n 4 acres of lot 5 ... 22 03
35810 Darwin C De Golia — In Brooklyn Land Co's Tract, map filed of record in the office of the Recorder of Alameda Co, n 2 acres of lot 5 and imps ... 54 31
35810 Darwin C De Golia — Pers prop ... 2 78
35814 L A Little—In Brooklyn Land Co's Tract, map filed of record in the office of the Recorder of Alameda Co, tract of land bounded n by Virginia ave, e by California Railway, s by land of Reed, w by land of J H K Bill, por of lot 8 and imps ... 22 03
35827 Horatio C Cooke—In Brooklyn Land Co's Tract, map filed of record in the office of the Recorder of Alameda Co, tract of land bounded ne by ld of Shutt, se by ld of Tait, sw by Lyon ave, por of lot 2 and imps ... 5 86
35844 Ermina A Davidson — In Brooklyn Land Co.'s Tract, map filed of record in the office of the recorder of Alameda Co, tract of land bounded ne by Glenn ave, se by ld of Tait, sw by ld of Ward and Tate, nw by ld of Anderson, containing 1 acre ... 5 86

IN MACKINNON AND GOHRMAN TRACT.

35851 Sidney Christenson—In Mackinnon and Gohrman Tract, map filed of record in the office of the Recorder of Alameda Co, se ½ of lot 6 and imps ... 4 07

IN REDWOOD PARK.

35868 Mary E Becker—In Redwood Park, map filed of record in the office of the Recorder of Alameda Co, lot 109 and imps ... 2 74
35874 Peter C Petersen—In Redwood Park, map filed of record in the office of the Recorder of Alameda Co, lots 53 and 54 and imps.. 17 72

IN BROOKLYN PARK HOMESTEAD ADDITION.

35919 Jessie M Fowler—In Brooklyn Park Homestead Addition, map filed of record in the office of the Recorder of Alameda Co, lot 1 ... 2 66

IN VALLEY VIEW TRACT.

35930 Peter Francis Clark—In Valley View Tract, map filed of record in the office of the Recorder of Alameda Co, lot 2, blk A and imps.. 4 07
35934 Nellie M Hickman—In Valley View Tract, map filed of record in the office of the Recorder of Alameda Co, lot 8, blk A and imps ... 2 28
35934 Nellie M Hickman—In Valley View Tract, map filed of record in the office of the Recorder of Alameda Co, lot 9, blk A ... 1 40
35938 Anna Graham — In Valley View Tract, map filed of record in the office of the Recorder of Alameda Co, lot 4, blk B ... 2 66
35951 Daniel Suter—In Valley View Tract, map filed of record in the office of the Recorder of Alameda Co, lot 8, blk C ... 3 73
35957 Charles Hoffman—In Valley View Tract, map filed of record in the office of the Recorder of Alameda Co, lot 17, blk C ... 3 73
35973 Daniel Suter—In Valley View Tract, map filed of record in the office of the Recorder of Alameda Co, lot 24, blk D 1 40
35976 Daniel Suter—In Valley View Tract, map filed of record in the office of the Recorder of Alameda Co, lot 1, blk E ... 3 73
35976 Daniel Suter—In Valley View Tract, map filed of record in the office of the Recorder of Alameda Co, lot 2, blk E ... 2 65
35981 West Oakland Bank and Trust Co—In Valley View Tract, map filed of record in the office of the Recorder of Alameda Co, ne ½ of lot 16, blk E ... 1 58

IN LINCOLN HEIGHTS.

36024 Bernard L Engelke—In Lincoln Heights, map filed of record in the office of the Recorder of Alameda Co, lot 1 ... 3 18
36024 Bernard L Engelke—In Lincoln Heights, map filed of record in the office of the Recorder of Alameda Co, lot 2 ... 2 73
36024 Bernard L Engelke—In Lincoln Heights, map filed of record in the office of the Recorder of Alameda Co, lot 3 ... 2 73
36024 Bernard L Engelke—In Lincoln Heights, map filed of record in the office of the Recorder of Alameda Co, lot 4 ... 2 73
36024 Bernard L Engelke—In Lincoln Heights, map filed of record in the office of the Recorder of Alameda Co, lot 5 and imps... 5 42
36024 Bernard L Engelke—In Lincoln Heights, map filed of record in the office of the Recorder of Alameda Co, lot 6 ... 95
36024 Bernard L Engelke—In Lincoln Heights, map filed of record in the office of the Recorder of Alameda Co, lot 7 ... 96
36024 Bernard L Engelke—In Lincoln Heights, map filed of record in the office of the Recorder of Alameda Co, lot 8 ... 1 83
36024 Bernard L Engelke—In Lincoln Heights, map filed of record in the office of the Recorder of Alameda Co, lot 9 ... 1 83
36024 Bernard L Engelke—In Lincoln Heights, map filed of record in the office of the Recorder of Alameda Co, lot 10 ... 1 84
36024 Bernard L Engelke—In Lincoln Heights, map filed of record in the office of the Recorder of Alameda Co, lot 59 ... 95

IN SUBDIVISION OF PORTION OF BLOCK E OF HIGH STREET VILLA TRACT.

36028 F H Carr—In Subdivision of Portion of Block E of High Street Villa Tract, map filed of record in the office of the Recorder of Alameda Co, lot 5, blk E... 1 39
36028 F H Carr—In Subdivision of Portion of Block E of High Street Villa Tract, map filed of record in the office of the Recorder of Alameda Co, lot 6, blk E and imps... 3 18
36030 A Hunse—In Subdivision of Portion of Block E of High Street Villa Tract, map filed of record in the office of the Recorder of Alameda Co, lot 9, blk E and imps... 5 85
36030 A Hunse—In Subdivision of Portion of Block E of High Street Villa Tract, map filed of record in the office of the Recorder of Alameda Co, lot 10, blk E... 1 39
36030 A Hunse—In Subdivision of Portion of Block E of High Street Villa Tract, map filed of record in the office of the Recorder of Alameda Co, lot 11, blk E... 1 40
36031 Ware and Kimball—In Subdivision of Portion of Block E of High Street Villa Tract, map filed of record in the office of the Recorder of Alameda Co, lot 12, blk E and imps ... 20 58
36035 S A Webb—In Subdivision of Portion of Block E of High Street Villa Tract, map filed of record in the office of the Recorder of Alameda Co, lot 21, blk E and imps... 6 96
36038 Mary Messinio and Elizabeth Carosio—In Subdivision of Portion of Block E of High Street Villa Tract, map filed of record in the office of the Recorder of Alameda Co, lot 22, blk E... 4 51
36045 A Hunse—In Subdivision of Portion of Block E of High Street Villa Tract, map filed of record in the office of the Recorder of Alameda Co, e por of lot 82, blk E and imps ... 1 84

IN MAP OF TUXEDO PARK ADDITION.

36052 Anton Walberg—In Map of Tuxedo Park Addition, map filed of record in the office of the Recorder of Alameda Co, lot 7, blk A and imps.. 14 49
36052 Anton Walberg—In Map of Tuxedo Park Addition, map filed of record in the office of the Recorder of Alameda Co, lot 8, blk A... 3 73
36052 Anton Walberg—In Map of Tuxedo Park Addition, map filed of record in the office of the Recorder of Alameda Co, lot 9, blk A... 3 73
36056 A G Adams—In Map of Tuxedo Park Addition, map filed of record in the office of the Recorder of Alameda Co, w 5 ft of e 20 ft of lot 5, blk A 1 58
36070 C W Presher—In Map of Tuxedo Park Addition, map filed of record in the office of the Recorder of Alameda Co, lot 5, blk D... 1 84
36070 C W Presher—In Map of Tuxedo Park Addition, map filed of record in the office of the Recorder of Alameda Co, lot 6, blk D and imps... 5 41
36070 C W Presher—In Map of Tuxedo Park Addition, map filed of record in the office of the Recorder of Alameda Co, lot 7, blk D... 1 84
36070 C W Presher—In Map of Tuxedo Park Addition, map filed of record in the office of the Recorder of Alameda Co, lot 8, blk D... 1 84
36072 S H Masters—In Map of Tuxedo Park Addition, map filed of record in the office of the Recorder of Alameda Co, lot 9, blk D... 1 85

IN CUTHBERT TRACT.

36104 Frank Herman Walden—In Cuthbert Tract, map filed of record in the office of the Recorder of Alameda Co, lot 28 and imps... 10 19

IN GORRILL GLEN.

36114 J M Perkins—An undivided ½ interest in S J Smith, an undivided ½ interest in Gorrill Glen, map filed of record in the office of the Recorder of Alameda Co, lot 25 4 81

IN MAP OF LAUREL GROVE PARK.

36158 Anson B Weeks Jr—In Map of Laurel Grove Park, map filed of record in the office of the Recorder of Alameda Co, lot 22, blk C ... 95
36158 Anson B Weeks Jr—In Map of Laurel Grove Park, map filed of record in the office of the Recorder of Alameda Co, lot 23, blk C ... 94
36158 Anson B Weeks Jr—In Map of Laurel Grove Park, map filed of record in the office of the Recorder of Alameda Co, lot 24, blk C ... 95
36158 Anson B Weeks Jr—In Map of Laurel Grove Park, map filed of record in the office of the Recorder of Alameda Co, lot 25, blk C ... 95
36220 Thelma Thornson—In Map of Laurel Grove Park, map filed of record in the office of the Recorder of Alameda Co, lot 11, blk I ... 95
36220 Thelma Thornson—In Map of Laurel Grove Park, map filed of record in the office of the Recorder of Alameda Co, lot 12, blk I ... 95
36220 Thelma Thornson—In Map of Laurel Grove Park, map filed of record in the office of the Recorder of Alameda Co, lot 13, blk I ... 95
36223 John A Fickes—In Map of Laurel Grove Park, map filed of record in the office of the Recorder of Alameda Co, lot 34, blk I and imps.. 1 84
36223 John A Fickes—In Map of Laurel Grove Park, map filed of record in the office of the Recorder of Alameda Co, lot 36, blk I... 95
36223 John A Fickes—In Map of Laurel Grove Park, map filed of record in the office of the Recorder of Alameda Co, lot 37, blk I ... 95
36223 John A Fickes—In Map of Laurel Grove Park, map filed of record in the office of the Recorder of Alameda Co, lot 35, blk I ... 94
36226 Thelma Thomson—In Map of Laurel Grove Park, map filed of record in the office of the Recorder of Alameda Co, lot 10, blk I... 2 29
36269 George W Johnson—In Map of Laurel Grove Park, map filed of record in the office of the Recorder of Alameda Co, lot 41, blk N ... 95
36269 George W Johnson—In Map of Laurel Grove Park, map filed of record in the office of the Recorder of Alameda Co, lot 42, blk N and imps. 2 74
36269 George W Johnson—In Map of Laurel Grove Park, map filed of record in the office of the Recorder of Alameda Co, lot 43, blk N... 94
36286 Leo Lecornith — Mortgagee's interest, in Map of Laurel Grove Park, map filed of record in the office of the recorder of Alameda Co, lots 1, 2, 3 and 4, blk P ... 6 31

IN CENTRAL FRUITVALE TRACT (AMENDED.)

36341 Charles A Johnson—In Central Fruitvale Tract (amended), map filed of record in the office of the Recorder of Alameda Co, lot 4 and imps ... 30 64

IN ROSE LEE TRACT NO 2.

36353 Mrs Matilda Tewksbury—In Rose Lee Tract No 2, map filed of record in the office of the Recorder of Alameda Co, lot 133 and imps ... 5 88
36353 Mrs Matilda Tewksbury—In Rose Lee Tract No 2, map filed of record in the office of the Recorder of Alameda Co, lot 134 ... 1 04
36353 Mrs Matilda Tewksbury—In Rose Lee Tract No 2, map filed of record in the office of the Recorder of Alameda Co, lot 135 ... 1 03
36353 Mrs Matilda Tewksbury—In Rose Lee Tract No 2, map filed of record in the office of the Recorder of Alameda Co, lot 136 ... 1 04
36353 Mrs Matilda Tewksbury—In Rose Lee Tract No 2, map filed of record in the office of the Recorder of Alameda Co, lot 137 ... 1 04
36353 Mrs Matilda Tewksbury—In Rose Lee Tract No 2, map filed of record in the office of the Recorder of Alameda Co, lot 138 ... 1 58
36390 Mrs Florence Saragoza — In Rose Lee Tract, map filed of record in the office of the Recorder of Alameda Co, lot 64 ... 1 58
36390 Mrs Florence Saragoza — In Rose Lee Tract, map filed of record in the office of the Recorder of Alameda Co, lot 65 ... 1 04
36390 Mrs Florence Saragoza — In Rose Lee Tract, map filed of record in the office of the Recorder of Alameda Co, lot 66 ... 1 58
36390 Mrs Florence Saragoza — In Rose Lee Tract, map filed of record in the office of the Recorder of Alameda Co, lot 67 ... 1 03

IN BOND TRACT.

36440 E H Teller—In Bond Tract, map filed of record in the office of the Recorder of Alameda Co, e 50 ft of lot 4 and w 50 ft of lot 5 and imps ... 6 31
36459 Lottie E Hulbert—In Bond Tract, map filed of record in the office of the Recorder of Alameda Co, se 66.75 ft of lot 25 ... 2 74

IN WESTALL TRACT.

36469 Frank Harris — In Westall Tract, map filed of record in the office of the Recorder of Alameda Co, lot 11, blk A and imps ... 5 88
36469 Frank Harris — In Westall Tract, map filed of record in the office of the Recorder of Alameda Co, lot 13, blk A 1 58
36472 Frank Harris — In Westall Tract, map filed of record in the office of the Recorder of Alameda Co, lot 12, blk A 1 04
36472 Frank Harris — In Westall Tract, map filed of record in the office of the Recorder of Alameda Co, lot 14, blk A 1 03
36497 Jacob Anthony—In Westall Tract, map filed of record in the office of the Recorder of Alameda Co, lot 185, blk A ... 95
36497 Jacob Anthony—In Westall Tract, map filed of record in the office of the Recorder of Alameda Co, lot 186, blk A ... 72
36497 Jacob Anthony—In Westall Tract, map filed of record in the office of the Recorder of Alameda Co, lot 187, blk A ... 94
36497 Jacob Anthony—In Westall Tract, map filed of record in the office of the Recorder of Alameda Co, lot 188, blk A ... 72
36497 Jacob Anthony—In Westall Tract, map filed of record in the office of the Recorder of Alameda Co, lot 189, blk A ... 95
36497 Jacob Anthony—In Westall Tract, map filed of record in the office of the Recorder of Alameda Co, lot 190, blk A ... 72
36497 Jacob Anthony — In Westall Tract, map filed of record in the office of the Recorder of Alameda Co, lot 191, blk A ... 95
36497 Jacob Anthony — In Westall Tract, map filed of record in the office of the Recorder of Alameda Co, lot 192, blk A ... 73
36502 Jacob Anthony — In Westall Tract, map filed of record in the office of the Recorder of Alameda Co, lot 193, blk A ... 95
36502 Jacob Anthony—In Westall Tract, map filed of record in the office of the Recorder of Alameda Co, lot 194, blk A ... 72
36502 Jacob Anthony—In Westall Tract, map filed of record in the office of the Recorder of Alameda Co, lot 195, blk A and imps ... 1 84
36502 Jacob Anthony—In Westall Tract, map filed of record in the office of the Recorder of Alameda Co, lot 196, blk A ... 72
36502 Jacob Anthony—In Westall Tract, map filed of record in the office of the Recorder of Alameda Co, lot 197, blk A ... 94
36502 Jacob Anthony—In Westall Tract, map filed of record in the office of the Recorder of Alameda Co, lot 198, blk A ... 72
36503 James M Simms—In Westall Tract, map filed of record in the office of the Recorder of Alameda Co, lot 199, blk A ... 1 58

IN ASHLEY TRACT.

36542 Bank of Commerce—In Ashley Tract, map filed of record in the office of the Recorder of Alameda Co, lot 6 and imps ... 11 76
36543 Robert C Dalton—In Ashley Tract, map filed of record in the office of the Recorder of Alameda Co, lot 9 and imps ... 6 96

IN FRUITVALE ADDITION TRACT.

36568 Charles F Mars—In Fruitvale Addition Tract, map filed of record in the office of the Recorder of Alameda Co, lot 38 and imps ... 11 26
36592 John Henrickson—In Fruitvale Addition Tract, map filed of record in the office of the Recorder of Alameda Co, n 28 ft of lot 227 and imps ... 2 29
36607 H Lilienthal and T C Lilienthal—In Fruitvale Addition Tract, map filed of record in the office of the Recorder of Alameda Co, lot 39 ... 2 28
36607 H Lilienthal and T C Lilienthal — In Fruitvale Addition Tract, map filed of record in the office of the Recorder of Alameda Co, lot 40 ... 2 28
36607 H Lilienthal and T C Lilienthal—In Fruitvale Addition Tract, map filed of record in the office of the Recorder of Alameda Co, lot 41 and imps ... 9 43
36607 H Lilienthal and T C Lilienthal—In Fruitvale Addition, Tract, map filed of record in the office of the Recorder of Alameda Co, lot 42... 2 29
36611 Elvira Sousa—In Fruitvale Addition Tract, map filed of record in the office of the Recorder of Alameda Co, lot 49 and imps... 7 64
36615 John Powell—In Fruitvale Addition Tract, map filed of record in the office of the Recorder of Alameda Co, lot 53 ... 4 81

IN RHODA TRACT.

36651 Camilla Bergermeister — In Rhoda Tract, map filed of record in the office of the Recorder of Alameda Co, (amended map) lot 5 and imps ... 5 38
36651 Camilla Bergermeister — In Rhoda Tract, map filed of record in the office of the Recorder of Alameda Co, (amended map) lot 6 and imps ... 5 88
36668 G Wolsit—In Rhoda Tract, map filed of record in the office of the Recorder of Alameda Co (revised map) lot 11 ... 3 73
36686 Mathias George—In Rhoda Tract (revised map), map filed of record in the office of the Recorder of Alameda Co, lot 52 ... 3 73

IN AMNDED MAP OF RHODA TRACT.

36689 Theodore Tillman — In Amended Map of Rhoda Tract, map filed of record in the office of the Recorder of Alameda Co, lot 56 and imps ... 9 11
36702 Albert Rhoda—In Amended Map of Rhoda Tract, map filed of record in the office of the Recorder of Alameda Co, lot 73 and imps ... 8 08
36703 Albert Rhoda—In Rhoda Tract (revised map), map filed of record in the office of the Recorder of Alameda Co, lot 74 ... 3 73
36742 Unknown Owners—Pce of ld beg at the s cor of lot 21, blk 1 in Fruitvale Orchard Terrace, th se to Laguna ave, ne along Laguna ave to the intersection with the se line of Fruitvale Orchard Terrace, th sw along said tract to beg ... 11 26

IN MAP OF JESSIE JONES TRACT.

36744 Frank Havelka—In Map of Jessie Jones Tract, map filed of record in the office of the Recorder of Alameda Co, lots 3 and 5 and se 100 ft of lot 1 and imps ... 19 87
36749 E P Hammersley — Mortgagee's interest, in Map of Jessie Jones Tract, map filed of record in the office of the Recorder of Alameda Co, lots 12, 13, 15 e por of lot 11, e por of lot 14 and e por of lot 16 ... 5 83
36754 E M Zwicker—In Map of Jessie Jones Tract, map filed of record in the office of the Recorder of Alameda Co, ne 20 ft of lot 52 ... 1 39
36754 E M Zwicker—In Map of Jessie Jones Tract, map filed of record in the office of the Recorder of Alameda Co, ne 20 ft of lot 53... 72
36754 E M Zwicker—In Map of Jessie Jones Tract, map filed of record in the office of the Recorder of Alameda Co, ne 20 ft of lot 54.... 72
36754 E M Zwicker—In Map of Jessie Jones Tract, map filed of record in the office of the Recorder of Alameda Co, lot 55 and imps ... 2 74
36754 E M Zwicker—In Map of Jessie Jones Tract, map filed of record in the office of the Recorder of Alameda Co, lot 56 ... 72
36754 E M Zwicker—In Map of Jessie Jones Tract, map filed of record in the office of the Recorder of Alameda Co, lot 57 ... 72
36766 Mark H Keniston—In Map of Jessie Jones Tract, map filed of record in the office of the Recorder of Alameda Co, lot 185 ... 95
36766 Mark H Keniston—In Map of Jessie Jones Tract, map filed of record in the office of the Recorder of Alameda Co, lot 186 ... 73
36767 Mark H Keniston—In Map of Jessie Jones Tract, map filed of record in the office of the Recorder of Alameda Co, lot 187 ... 95
36767 Mark H Keniston—In Map of Jessie Jones Tract, map filed of record in the office of the Recorder of Alameda Co, lot 188 ... 72
36767 Mark H Keniston—In Map of Jessie Jones Tract, map filed of record in the office of the Recorder of Alameda Co, lot 189 and imps ... 3 18
36767 Mark H Keniston—In Map of Jessie Jones Tract, map filed of record in the office of the Recorder of Alameda Co, lot 190 ... 72

IN ELLEN STOTTS TRACT NO 1.

36830 James Embery et al—In Ellen Stotts Tract No 1, map filed of record in the office of the Recorder of Alameda Co, lot 18 and imps ... 15 57

IN STEINWAY TERRACE.

36868 Sherman, Clay and Company—In Steinway Terrace, map filed of record in the office of the Recorder of Alameda Co, lot 10, blk 3.. 2 29
36873 Clarence G Peppin—In Steinway Terrace, map filed of record in the office of the Recorder of Alameda Co, lot 28, blk 3 and imps ... 12 55
36890 Burr D Alton—In Steinway Terrace, map filed of record in the office of the Recorder of Alameda Co, lot 1, blk 4 and imps ... 13 44
36890 Burr D Alton—In Steinway Terrace, map filed of record in the office of the Recorder of Alameda Co, nw 27 50-100 ft of lot 2, blk 4... 2 28
36891 Edward W Marquis—In Steinway Terrace, map filed of record in the office of the Recorder of Alameda Co, se 12 50-100 ft of lot 2, blk 4 ... 1 58
36891 Edward W Marquis—In Steinway Terrace, map filed of record in the office of the Recorder of Alameda Co, nw 22½ ft of lot 3, blk 4 and mps ... 19 87
36938 Ethel E Kasch—In Steinway Terrace, map filed of record in the office of the Recorder of Alameda Co, lot 25, blk 5 and imps ... 27 41
36947 F R Majors—In Steinway Terrace, map filed of record in the office of the Recorder of Alameda Co, ne 37.5 ft of lot 24, blk 6 and imps ... 27 41
36994 Breed and Bancroft—Mortgagee's interest, in Steinway Terrace, map filed of record in the office of the Recorder of Alameda Co, lot 56, blk 8 ... 3 18
37034 A D Long—In Steinway Terrace, map filed of record in the office of the Recorder of Alameda Co, lot 22, blk 9 ... 3 18
37037 A A Tieslan—In Steinway Terrace, map filed of record in the office of the Recorder of Alameda Co, lot 40, blk 9 and imps ... 9 87
37071 Stanley B Hall—In Steinway Terrace, map filed of record in the office of the Recorder of Alameda Co, lot 62, blk 9 and imps ... 9 43
37093 G J Roth—In Steinway Terrace, map filed of record in the office of the Recorder of Alameda Co, lot 24, blk 10 ... 1 58
37099 Milton J Jones—In Steinway Terrace, map filed of record in the office of the Recorder of Alameda Co, lot 27, blk 10 ... 1 58

IN BOULEVARD PARK.

37113 Ernest L Shuck—In Boulevard Park, map filed of record in the office of the Recorder of Alameda Co, ne ½ of lot 45, blk 1 and imps ... 7 19
37128 F F Carlson—In Boulevard Park, map filed of record in the office of the Recorder of Alameda Co, lot 11, blk 3 and imps ... 41 40
37128 F F Carlson—Pers prop ... 11 90
37143 Tyler Henshaw—In Boulevard Park, map filed of record in the office of the Recorder of Alameda Co, ne ½ of lot 11, blk 6 and imps ... 9 87
37144 Grace Bocarde—In Boulevard Park, map filed of record in the office of the Recorder of Alameda Co, lot 20, blk 6 and imps ... 5 88
37176 Charles E Beaumont — In Boulevard Park, map filed of record in the office of the Recorder of Alameda Co, lot 5, blk 9 and imps.... 15 68
37176 Charles E Beaumont — In Boulevard Park, map filed of record in the office of the Recorder of Alameda Co, lot 6, blk 9 and imps... 10 31
37205 Annie R Elliot—Mortgagee's interest, in Boulevard Park, map filed of record in the office of the Recorder of Alameda Co, lot 17, blk 13 ... 29 56
37226 Robert E Dunlap—In Boulevard Park, map filed of record in the office of the Recorder of Alameda Co, sw 40 ft of lot 31, blk 14 and imps ... 12 10
37229 Katherine G Brandon — In Boulevard Park, map filed of record in the office of the Recorder of Alameda Co, lot 18, blk 15 and imps 13 87
37242 Duke Yonge—In Boulevard Park, map filed of record in the office of the Recorder of Alameda Co, lot 13, blk 16 ... 9 11
37251 Sanders Hayes — In Boulevard Park, map filed of record in the office of the Recorder of Alameda Co, pce of ld beg at a pt on the se line of Harrington st 58.38 ft ne from Santa Rita st, th ne 40.75 ft, se 98.91 ft, sw 40.20 ft, nw 87 ft to beg, por of lot 37, blk 16 and imps ... 10 33
37272 Charlotte E Bertsch — In Boulevard Park, map filed of record in the office of the Recorder of Alameda Co, nw ½ of lot 20, blk 20 and imps ... 8 09
37273 Tyler Henshaw—In Boulevard Park, map filed of record in the office of the Recorder of Alameda Co, lot 21, blk 20 ... 6 80
37277 Park B Hills, Gail A Hills, Elton W Hills—In Boulevard Park, map filed of record in the office of the Recorder of Alameda Co, lot 1, blk 21... 6 30
37291 Henry Sontag—In Boulevard Park, map filed of record in the office of the Recorder of Alameda Co, se 40 ft of lot 12, blk 22 and imps ... 7 64

IN FRUITVALE VISTA TRACT.

37316 James F Pressley—In Fruitvale Vista Tract, map filed of record in the office of the Recorder of Alameda Co (except ne 9 ft of), lot 27.. 2 29
37326 John H Falster—In Fruitvale Vista Tract, map filed of record in the office of the Recorder of Alameda Co, sw ½ of lot 41 and ne 17½ ft of lot 40 and imps ... 4 96

IN FLORENCE JONES TRACT.

37357 L S Wiltermood—In Florence Jones Tract, map filed of record in the office of the Recorder of Alameda Co, lot 38 and imps ... 2 28
37357 L S Wiltermood—In Florence Jones Tract, map filed of record in the office of the Recorder of Alameda Co, lot 39 ... 1 40
37371 Alvira M Brady—In Florence Jones Tract, map filed of record in the office of the Recorder of Alameda Co, lot 89 and imps ... 5 88
37371 Alvira M Brady—Pers prop... 2 78
37371 Alvira M Brady—In Florence Jones Tract, map filed of record in the office of the Recorder of Alameda Co, lot 90 ... 3 68
37374 T J Rogers—Mortgagee's interest, in Florence Jones Tract, map filed of record in the office of the Recorder of Alameda Co, lots 97 and 98 ... 4 07
37376 Manuel De Cambra—In Florence Jones Tract, map filed of record in the office of the Recorder of Alameda Co, lot 96 ... 1 40
37379 Dolores Swarez—In Florence Jones Tract, map filed of record in the office of the Recorder of Alameda Co, lot 110 ... 2 66
37381 Maria V de Swarez—In Florence Jones Tract, map filed of record in the office of the Recorder of Alameda Co, lot 111 and imps ... 4 81
37381 Maria V de Swarez—In Florence Jones Tract, map filed of record in the office of the Recorder of Alameda Co, se 23 38-100 ft of lots 112 to 115 ... 2 66
37402 Hans C and Edith M Hansen — In Florence Jones Tract, map filed of record in the office of the Recorder of Alameda Co, lots 87-88 and imps ... 1 58

IN DIAMOND TERRACE.

37414 Anton Weber, Gustav Blazer—In Diamond Terrace, map filed of record in the office of the Recorder of Alameda Co, lot 21 ... 2 66
37414 Anton Weber, Gustav Blazer—In Diamond Terrace, map filed of record in the office of the Recorder of Alameda Co, lot 22 and imps 18 80

IN FRUITVALE HEIGHTS.

37447 Trans-Bay Realty Company—In Fruitvale Heights, map filed of record in the office of the Recorder of Alameda Co, lot 5, blk 5 ... 4 81
37450 Henry Strong—In Fruitvale Heights, map filed of record in the office of the Recorder of Alameda Co, lot 7, blk 5 ... 4 81
37466 C J Van Maaseveen—In Fruitvale Heights, map filed of record in the office of the Recorder of Alameda Co, lot 5, blk 9 ... 2 29

IN HIGH STREET TERRACE.

37474 Alfred Howkins — In High Street Terrace, map filed of record in the office of the Recorder of Alameda Co, lot 6, blk 1 ... 1 58
37475 T J Crawley—In High Street Terrace, map filed of record in the office of the Recorder of Alameda Co, lot 16, blk 1 and imps ... 3 73
37483 W D Huntington—In High Street Terrace, map filed of record in the office of the Recorder of Alameda Co, lot 6, blk 2 ... 1 58
37483 W D Huntington—In High Street Terrace, map filed of record in the office of the Recorder of Alameda Co, lot 7, blk 2 ... 1 58
37483 W D Huntington—In High Street Terrace, map filed of record in the office of the Recorder of Alameda Co, lot 8, blk 2 and imps ... 2 66
37483 W D Huntington—In High Street Terrace, map filed of record in the office of the Recorder of Alameda Co, lot 9, blk 2 ... 1 58
37491 W D Huntington—In High Street Terrace, map filed of record in the office of the Recorder of Alameda Co, lot 16, blk 3 ... 1 58
37492 W D Huntington—In High Street Terrace, map filed of record in the office of the Recorder of Alameda Co, lot 21, blk 3 ... 95
37493 W D Huntington—In High Street Terrace, map filed of record in the office of the Recorder of Alameda Co, lot 22, blk 3 ... 95
37499 W D Huntington—In High Street Terrace, map filed of record in the office of the Recorder of Alameda Co, lot 19, blk 4 ... 1 58
37499 W D Huntington—In High Street Terrace, map filed of record in the office of the Recorder of Alameda Co, lot 20, blk 4 ... 1 58
37500 W D Huntington—In High Street Terrace, map filed of record in the office of the Recorder of Alameda Co, lot 3, blk 5 ... 2 66
37501 Peter Theissen — In High Street Terrace, map filed of record in the office of the Recorder of Alameda Co, lot 4, blk 5 ... 2 66
37503 Henry Strong—In High Street Terrace, map filed of record in the office of the Recorder of Alameda Co, lot 7, blk 5. 2 66
37506 W D Huntington—In High Street Terrace, map filed of record in the office of the Recorder of Alameda Co, lot 21, blk 5 ... 2 66
37506 W D Huntington—In High Street Terrace, map filed of record in the office of the Recorder of Alameda Co, lot 22, blk 5 ... 2 66
37513 W D Huntington—In High Street Terrace, map filed of record in the office of the Recorder of Alameda Co, lot 1, blk 10 ... 2 66
37513 W D Huntington—In High Street Terrace, map filed of record in the office of the Recorder of Alameda Co, lot 2, blk 10 ... 2 66
37513 W D Huntington—In High Street Terrace, map filed of record in the office of the Recorder of Alameda Co, lot 3, blk 10 and imps ... 4 81
37517 W D Huntington—In High Street Terrace, map filed of record in the office of the Recorder of Alameda Co, lot 1, blk 11 ... 1 40
37532 W D Huntington—In High Street Terrace, map filed of record in the office of the Recorder of Alameda Co, lot 17, blk 12 ... 2 66

37553 W D Huntington—In High Street Terrace, map filed of record in the office of the Recorder of Alameda Co, lot 17, blk 14 ...... 2 66
37553 W D Huntington—In High Street Terrace, map filed of record in the office of the Recorder of Alameda Co, lot 18, blk 14 ...... 2 66
37553 W D Huntington—In High Street Terrace, map filed of record in the office of the Recorder of Alameda Co, lot 19, blk 14 ...... 2 66
37553 W D Huntington—In High Street Terrace, map filed of record in the office of the Recorder of Alameda Co, lot 20, blk 14 ...... 2 66
37557—W D Huntington—In High Street Terrace, map filed of record in the office of the Recorder of Alameda Co, lot 2, blk 15 ...... 1 58
37557 W D Huntington—In High Street Terrace, map filed of record in the office of the Recorder of Alameda Co, lot 3, blk 15 ...... 1 58
37576 W D Huntington—In High Street Terrace, map filed of record in the office of the Recorder of Alameda Co, lot 21, blk 17...... 2 66

IN ROSE PARK TRACT.

37592 Howard A Burgess—In Rose Park Tract, map filed of record in the office of the Recorder of Alameda Co, lot 24, blk A 3 73
37592 Howard A Burgess—In Rose Park Tract, map filed of record in the office of the Recorder of Alameda Co, lot 25, blk A 3 73
37593 R N Burgess—In Rose Park Tract, map filed of record in the office of the Recorder of Alameda Co, lot 30, blk A 1 83
37623 Christine V Howkins — In Rose Park Tract, map filed of record in the office of the Recorder of Alameda Co, lot 10, blk F 2 66
37626 Christine V Howkins — In Rose Park Tract, map filed of record in the office of the Recorder of Alameda Co, lot 28, blk F 2 66
37633 Miss Rosa A Cooney—In Rose Park Tract, map filed of record in the office of the Recorder of Alameda Co, lot 23, blk F and imps..... 1 85

IN LEVY TRACT.

37725 Louise Benetti — In Levy Tract, map filed of record in the office of the Recorder of Alameda Co, lot 15, blk 769 and imps.. 8 58
37725 Louise Benetti — In Levy Tract, map filed of record in the office of the Recorder of Alameda Co, lot 16, blk 769...... 2 29
37754 Agela Gardella—Mortgagee's interest, in Levy Tract, map filed of record in the office of the Recorder of Alameda Co, lot 2, blk 771. 3 62
37756 H Kavelerchi—In Levy Tract, map filed of record in the office of the Recorder of Alameda Co, lot 4, blk 771 and imps 18 39
37781 Joseph Minier—In Levy Tract, map filed of record in the office of the Recorder of Alameda Co, lot 7, blk 772 and imps 31 29
37781 Joseph Minier—In Levy Tract, map filed of record in the office of the Recorder of Alameda Co, lot 8, blk 772 and imps 15 65
37375 William S Angwin—In Levy Tract, map filed of record in the office of the Recorder of Alameda Co, lot 4, blk 728 and imps 5 41
37839 H T Wolf—In Levy Tract, map filed of record in the office of the Recorder of Alameda Co, that por of blk 747 lying between n line of lots 1 and 8 and Central Pacific Railroad Company's right-of-way, por of blk 747 ...... 2 42

IN ELMWOOD PARK.

37892 E G Cole—In Elmwood Park, map filed of record in the office of the Recorder of Alameda Co, lot 14 and imps 13 67
37895 E G Cole—In Elmwood Park, map filed of record in the office of the Recorder of Alameda Co, lot 15...... 8 37
37918 A S Bulfinch—In Elmwood Park, map filed of record in the office of the Recorder of Alameda Co, lot 89...... 1 84
37918 A S Bulfinch—In Elmwood Park, map filed of record in the office of the Recorder of Alameda Co, nw 14 ft of lot 91 ...... 1 39
37918 A S Bulfinch—In Elmwood Park, map filed of record in the office of the Recorder of Alameda Co, lot 90 and imps 2 73
37924 H A Pleitner—Mortgagee's interest, in Elmwood Park, map filed of record in the office of the Recorder of Alameda Co, lot 44 and nw ½ of lot 43 ...... 5 28
37940 F Canepa—Mortgagee's interest, in Elmwood Park, map filed of record in the office of the Recorder of Alameda Co, lot 92 and se 11 ft of lot 91 ...... 8 93

IN FRUITVALE STATION TRACT.

37955 Charles E L Dicken — In Fruitvale Station Tract, map filed of record in the office of the Recorder of Alameda Co, lot 4 and sw 20 ft of lot 5, blk A and imps 7 19
37997 E Murphy—In Fruitvale Station Tract, map filed of record in the office of the Recorder of Alameda Co, lot 1, blk C 2 29
37997 E Murphy—In Fruitvale Station Tract, map filed of record in the office of the Recorder of Alameda Co, lot 3, blk C, imps and poll tax, 1909 ...... 12 53
37999 Annie and Theresia Silligo—In Fruitvale Station Tract, map filed of record in the office of the Recorder of Alameda Co, lot 9 and sw ½ of lot 10, blk C and imps 18 67
38009 Fred L McDonnell—In Fruitvale Station Tract, map filed of record in the office of the Recorder of Alameda Co, lot 17 and sw ½ of lot 18, blk C and imps 18 67
38015 Riley Jury—In Fruitvale Station Tract, map filed of record in the office of the Recorder of Alameda Co, lot 26 and ne ½ of lot 27, blk C and imps 15 80
38025 Anton Tomas—Mortgagee's interest, in Fruitvale Station Tract, map filed of record in the office of the Recorder of Alameda Co, ne ½ of lot 3, blk D 2 42
38026 Catherine Paine—In Fruitvale Station Tract, map filed of record in the office of the Recorder of Alameda Co, sw ½ of lot 3, blk D and imps 7 64

IN TWENTY-TWO ACRE TRACT.

38038—M E Tebbs—In Twenty-Two Acre Tract, map filed of record in the office of the Recorder of Alameda Co, pce of ld beg at a point on the nw line of Merrill ave 482 5-10 ft ne from E 14th st, th ne 33 5-10 ft by 112 25-100 ft deep, nw por of lot 1 and imps 6 75
38039 Walrath—In Twenty-Two Acre Tract, map filed of record in the office of the Recorder of Alameda Co, pce of ld beg at a point on the nw line of Merrill ave 515 ft ne from E 14th st, th ne 30 by 112 25-100 ft deep, nw por of lot 1 and imps ... 5 27

IN BRAY TRACT.

38148 John K and Sarah Noble—In Bray Tract, map filed of record in the office of the recorder of Alameda Co, pce of ld beg a [illegible] on the w line of Bray ave 164 95-100 ft ne from e 14th st, th ne 30 ft by 120 ft deep, w por of lot 18 .... 6 24
38159 Western Improvement Company (a corporation)—In Bray Tract, map filed of record in the office of the Recorder of Alameda Co, w 25 ft of sw 72 6-12 ft of lot 22 ...... 4 33
38160 Western Improvement Company (a corporation)—In Bray Tract, map filed of record in the office of the Recorder of Alameda Co, w 25 ft of n 72 6-12 ft of lot 21 ...... 1 46
38193 Fruitvale Bank—Mortgagee's interest, in Bray Tract, map filed of record in the office of the Recorder of Alameda Co, nw 40 ft of ne 100 ft of lot 19 ...... 3 15

IN LAMP TRACT.

38210 Margaret L Herriott—Mortgagee's interest, in Lamp Tract, map filed of record in the office of the Recorder of Alameda Co, lots 1 and 2 ...... 13 00

IN FRUITVALE TERMINAL TRACT.

38269 John J Flanagan—In Fruitvale Terminal Tract, map filed of record in the office of the Recorder of Alameda Co, lot 20, nw 5 ft of lot 19 and se 3 9-12 ft of lot 21, blk A and imps 14 85
38281 Richard Reimaltz — Mortgagee's interest, in Fruitvale Terminal Tract, map filed of record in the office of the Recorder of Alameda Co, lots 31 and 32, blk A.... 19 63
38291 Kuno C Detlefsen—In Fruitvale Terminal Tract, map filed of record in the office of the Recorder of Alameda Co, lot 14, blk B 3 18
38291 Kuno C Detlefsen—In Fruitvale Terminal Tract, map filed of record in the office of the Recorder of Alameda Co, lot 15, blk B and imps 10 76
38292 Guiseppe Fortalani — In Fruitvale Terminal Tract, map filed of record in the office of the Recorder of Alameda Co, lot 16, blk B and imps 4 97
38292 Guiseppe Fortalani—In Fruitvale Terminal Tract, map filed of record in the office of the Recorder of Alameda Co, lot 17, blk B 2 23
38296 Bank of Fruitvale—Mortgagee's interest, in Fruitvale Terminal Tract, map filed of record in the office of the Recorder of Alameda Co, nw 15 ft of lot 21 and se 20 ft of lot 22, blk B.. 8 15
38300 Eunice L Roberts—In Fruitvale Terminal Tract, map filed of record in the office of the Recorder of Alameda Co, se 10 ft of lot 2 and nw 22 ft of lot 8, blk C and imps 9 11
38311 Kate Harvey—In Fruitvale Terminal Tract, map filed of record in the office of the Recorder of Alameda Co, lot 20, blk C and imps.... 16 73
38319 C G Berger — Mortgagee's interest, in Fruitvale Terminal Tract, map filed of record in the office of the Recorder of Alameda Co, lot 6 and sw ½ of lot 5, blk E 9 11
38338 Henry A Pleitner—In Fruitvale Terminal Tract, map filed of record in the office of the Recorder of Alameda Co, lot 1, blk F and imps 9 11
38333 Henry A Pleitner—In Fruitvale Terminal Tract, map filed of record in the office of the Recorder of Alameda Co, lot 2, blk F 2 41
38337 Mary J Janes—In Fruitvale Terminal Tract, map filed of record in the office of the Recorder of Alameda Co, lot 7, blk F and imps 7 64
38337 Mary J Janes—In Fruitvale Terminal Tract, map filed of record in the office of the Recorder of Alameda Co, lot 8, blk F 1 39

IN LINDA ROSA TRACT.

38391 Alameda County Loan Association—Mortgagee's interest, in Linda Rosa Tract, map filed of record in the office of the Recorder of Alameda Co, lot 11, blk A 19 63
38410 Minnie L Geddes—In Linda Rosa Tract, map filed of record in the office of the Recorder of Alameda Co, lot 27, blk A 4 07

DALY TRACT.

38448 Lulu M Pearson—Daly Tract, map filed of record in the office of the Recorder of Alameda Co, lot 2, blk A... 5 41
38448 Lulu M Pearson—Daly Tract, map filed of record in the office of the Recorder of Alameda Co, lot 3, blk A 5 41
38448 Lulu M Pearson—Daly Tract, map filed of record in the office of the Recorder of Alameda Co, lot 4, blk A and imps 11 65
38476 A E Lancaster — Mortgagee's interest, Daly Tract, map filed of record in the office of the Recorder of Alameda Co, lot 1, blk D 2 74
38483 Eugene De Sparr — Daly Tract, map filed of record in the office of the Recorder of Alameda Co, lot 14, blk D, imps and poll tax, 1909.. 21 71
38485 F Brauer—Daly Tract, map filed of record in the office of the Recorder of Alameda Co, lot 3 and sw 5 ft of lot 4, blk e and imps 7 20
38499 W F Randall—Daly Tract, map filed of record in the office of the Recorder of Alameda Co, lots 5, 6, 18 and nw 40 ft of lot 4, blk F, imps and Poll Tax, 1909 4 50
38504 Acme Realty Company — Daly Tract, map filed of record in the office of the Recorder of Alameda Co, lot 13, blk F and imps.... 7 20

IN BROWN TRACT.

38533 E L Brown—In Brown Tract, map filed of record in the office of the Recorder of Alameda Co, ne 25 ft of lot 8 and sw 25 ft of lot 9 and imps 8 63
38554 K Van Oterendorf—Mortgagee's interest, in Brown Tract, map filed of record in the office of the Recorder of Alameda Co, ne 25 ft of lot 8 and sw 25 ft of lot 9 ...... 8 58
38585 George A Rines—In Brown Tract, map filed of record in the office of the Recorder of Alameda Co, lot 10 and ne 10 ft of lot 9 and imps 8 53
38554 L G Casselring—In Brown Tract, map filed of record in the office of the Recorder of Alameda Co, lot 27 and imps 5 43

IN BOULEVARD VILLA TRACT.

38577 Joseph D Wren—In Boulevard Villa Tract, map filed of record in the office of the Recorder of Alameda Co, ne 12½ ft of lot 21 and sw 15 ft of lot 20, blk A 8 37
38583 Erasmus A Hersman—In Boulevard Villa Tract, map filed of record in the office of the Recorder of Alameda Co, lot 5, blk B 2 28
38583 Erasmus A Hersman — In Boulevard Villa Tract, map filed of record in the office of the Recorder of Alameda Co, lot 6, blk B and imps... 6 75
38613 Ernest F Guldner—In Boulevard Villa Tract, map filed of record in the office of the Recorder of Alameda Co, sw 20 ft of lot 21 and ne 15 ft of lot 22, blk C and imps.. 5 86
38618 Fred B Chesrown—In Boulevard Villa Tract, map filed of record in the office of the Recorder of Alameda Co, sw 7 5-10 ft of lot 3 and ne 20 ft of lot 4, blk D and imps. 7 20

IN PROPERTY OF R CORDS, JR.

38678 R Cords, Jr—In Property of R Cords, Jr, map filed of record in the office of the Recorder of Alameda Co, lot D 2 42
38679 T H Dunakin—In Property of R Cords, Jr, map filed of record in the office of the Recorder of Alameda Co, pce of ld beg at a pt on the se line of 36th ave 40 16-100 ft sw from the most n cor of lot 6, th sw 35 16-100 ft, se 148 23-100 ft, ne 35 ft, nw to beg, por of lot C; also in Twenty-Two-Acre Tract, map filed of record in the office of the Recorder of Alameda Co, por of lot 1 and imps 9 88
38692 Antonio and Fidomena Citreno—In Property of R Cords, Jr, map filed of record in the office of the Recorder of Alameda Co, sw 20 ft of lot 52 and ne 10 1-100 ft of lot 53 and imps...... 15 80
38706 J E Cofer—In Property of R Cords, Jr, map filed of record in the office of the Recorder of Alameda Co, ne 8 ft of lot 32...... 95
38706 J E Cofer—In Property of R Cords, Jr, map filed of record in the office of the Recorder of Alameda Co, lot 83 2 28
38706 J E Cofer—In Property of R Cords, Jr, map filed of record in the office of the Recorder of Alameda Co, lot 84 and sw 8 ft of lot 85 and imps 8 09
38709 H Lund—In Property of R Cords, Jr, map filed of record in the office of the Recorder of Alameda Co, pce of ld beg at a pt on the nw line of Bridge ave 8 ft ne from se cor of lot 85, th ne 30 ft, nw 15 ft, more or less, to c l of creek, th nw along c l of creek to most n cor of lot 91, th sw 167 ft, se 110 ft to beg, por of lots 85 to 91 and imps...... 11 02
38718 W C Thines—In Property of R Cords, Jr, map filed of record in the office of the Recorder of Alameda Co, pce of ld beg at a pt on the se line of Bridge ave 387 28-100 ft sw from old county road, th se 109 7-100 ft, more or less, sw 92 ft to c l of creek, th nw along c l of creek to pt of beg, por of lots 111 to 115...... 4 33

IN MAP OF A PORTION OF THE LIESE TRACT.

38752 Fruitvale Eagles' Hall Association (a corporation)—In Map of a Portion of the Liese Tract, map filed of record in the office of the Recorder of Alameda Co, pce of ld beg at a pt on the se line of Merrill ave 110 ft ne from E 14th st, th ne 40 ft, se 125 ft, sw 150 ft, nw 50 ft, ne 110 ft, nw 75 ft to beg, por of lot 18 and imps. 29 18
38772 Harriet E Goulding—In Map of Portion of the Liese Tract, map filed of record in the office of the Recorder of Alameda Co, ne 25 ft of sw 150 ft of lot 32 and imps 8 63

IN FRUITVALE PARK.

38794 Alman A A Karner—In Fruitvale Park, map filed of record in the office of the Recorder of Alameda Co, lot 3 and imps...... 3 18
38794 Alman A A Karner—In Fruitvale Park, map filed of record in the office of the Recorder of Alameda Co, lot 4 and imps...... 4 07
38795 Helen G Duhen—In Fruitvale Park, map filed of record in the office of the Recorder of Alameda Co, lot 5...... 2 29
38795 Helen G Duhen—In Fruitvale Park, map filed of record in the office of the Recorder of Alameda Co, lot 6 and imps 4 07
38834 Alameda County Loan Association—Mortgagee's interest, in Fruitvale Park, map filed of record in the office of the Recorder of Alameda Co, lot 52 and ne 5 94-100 ft of lot 53...... 6 75
38839 J Schussler — In Fruitvale Park, map filed of record in the office of the Recorder of Alameda Co, sw 21 1-100 ft of lot 55 and ne 12 ft of lot 56 and imps...... 2 42
38846 Anna M Burford—In Fruitvale Park, map filed of record in the office of the Recorder of Alameda Co, lot 69 and sw 15 40-100 ft of lot 70 and imps...... 1 46
38865 Julia Duhem—In Fruitvale Park, map filed of record in the office of the Recorder of Alameda Co, lot 85...... 3 87
38865 Julia Duhem—In Fruitvale Park, map filed of record in the office of the Recorder of Alameda Co, except por assessed to R A Crothers of lot 86 ...... 2 41
38865 Julia Duhem—In Fruitvale Park, map filed of record in the office of the Recorder of Alameda Co, except por assessed to R A Crothers of lot 87 ...... 2 41
38865 Julia Duhem—In Fruitvale Park, map filed of record in the office of the Recorder of Alameda Co, except por assessed to R A Crothers of lot 88 and imps...... 7 19
38866 R A Crothers—In Fruitvale Park, map filed of record in the office of the Recorder of Alameda Co, pce of ld beg at a pt on the se line of Goldman ave 117 96-100 ft sw from Prescott st, th se 88 ft, nw 77½ ft, more or less, th nw 37 ft to the e line of Goldman ave, th sw 60 ft to beg, por of lots 86, 87 and 88 8 15

IN SATHER TRACT.

38890 Guy R and Grace B Freeman—In Sather Tract, map filed of record in the office of the Recorder of Alameda Co, lot 14, blk 6 and imps... 5 86
38890 Guy R and Grace B Freeman—In Sather Tract, map filed of record in the office of the Recorder of Alameda Co, ne 5 ft of lot 15, blk 6. 35
38893 E L Brown—In Sather Tract, map filed of record in the office of the Recorder of Alameda Co, ne 100 ft of lot 1, blk 6 and imps...... 13 00
38905 Edward Julian — In Sather Tract, map filed of record in the office of the Recorder of Alameda Co, ne 37 6-12 ft of lots 22 to 26, blk 6 and imps 8 53
38924 Gordon A Dise and Millie M Lowe—In Sather Tract, map filed of record in the office of the Recorder of Alameda Co, pce of ld beg at the most e cor of lot 13, th nw 80 ft by 125 ft sw, por of lot 13, blk 8...... 2 73
38926 Nikolaus Blatt — In Sather Tract, map filed of record in the office of the Recorder of Alameda Co, sw 30 ft of lot 13, blk 8 and imps 18 67
38989 Frank M Dinsmore—In Sather Tract, map filed of record in the office of the Recorder of Alameda Co, sw 47½ ft of lot 14, blk 16 and imps. 9 88

MAP OF THE SUBDIVISION OF THE NORTHEAST PORTION OF THE SATHER TRACT.

38957 W H Bertsch—Map of the Subdivision of the Northeast Portion of the Sather Tract, map filed of record in the office of the Recorder of Alameda Co, pce of ld beg at a pt on the se line of lot 7, 39 6-10 ft ne of Washington st, th ne 40 ft by 25 ft nw, por of lot 7, blk 2...... 1 46
38962 Joseph A Bertsch—Map of the Subdivision of the ne por of the Sather Tract, map filed of record in the office of the Recorder of Alameda Co, sw 30 ft of ne 120 ft of lots 6, 7 and 8, blk 2 and imps 8 08
38968 Marion Breen—Map of the Subdivision of the ne por of the Sather Tract, map filed of record in the office of the Recorder of Alameda Co, pce of ld beg at a point on the nw line of Temple ave 165 ft sw from e 14th st, th sw 30 ft by 125 ft, nw por of lots 3, 4 and 5, blk 3 and imps...... 8 09
39006 Dora Gutzman—Map of the Subdivision of the ne por of the Sather Tract, map filed of record in the office of the Recorder of Alameda Co, ne 41 ft of lot 2, blk 9 and imps 8 09
39011 F N Lorenz—Mortgagee's interest, in Map of the Subdivision of the ne por of the Sather Tract, map filed of record in the office of the Recorder of Alameda Co, sw 38 ft of lot 2, blk 9.... 15 80
39023 Eliza Hartt—Map of the Subdivision of the ne por of the Sather Tract, map filed of record in the office of the Recorder of Alameda Co, pce of ld beg at a point on the sw line of Washington st 75 ft nw from Temple st, th nw 25 ft by 105 ft, sw por of lot 2, blk 10 and imps 7 19
39042 Edgar Herman—Map of the Subdivision of the ne por of the Sather Tract, map filed of record in the office of the Recorder of Alameda Co, lot 3, blk 13 and imps 8 09
39048 Edgar Herman—Map of the Subdivision of the ne por of the Sather Tract, map filed of record in the office of the Recorder of Alameda Co, lot 4, blk 13 .... 4 96
39054 Sarah Harrington—Map of the Subdivision of the ne por of the Sather Tract, map filed of record in the office of the Recorder of Alameda Co, ne 39 ft of sw 78 ft of lot 2, blk 15 and imps 7 64

IN MAP OF ROSENTHAL TRACT.

39073 T E McCarty et al—In Map of Rosenthal Tract, map filed of record in the office of the Recorder of Alameda Co, lot 7 ...... 2 12
39075 T E McCarty et al—In Map of Rosenthal Tract, map filed in the office of the Recorder of Alameda Co, lot 11 and imps 2 29
39084 T E McCarty et al—In Map of Rosenthal Tract, map filed of record in the office of the Recorder of Alameda Co, lot 26 and imps 3 18
39084 T E McCarty et al—In Map of Rosenthal Tract, map filed of record in the office of the Recorder of Alameda Co, lot 25 ...... 2 12
39085 T E McCarty et tl—In Map of Rosenthal Tract, map filed of record in the office of the Recorder of Alameda Co, lot 27 ...... 1 40
39085 T E McCarty—In Map of Rosenthal Tract, map filed of record in the office of the Recorder of Alameda Co, lot 28 ...... 1 17
39102 J K Jones—In Map of Rosenthal Tract, map filed of record in the office of the Recorder of Alameda Co, lots 18 and 19 and imps.. 1 58

IN HUNTINGTON TRACT.

69225 —Central Pacific Railroad Company (a corporation)—In Huntington Tract, map filed of record in the office of the Recorder of Alameda Co, lot 15, blk G and imps 22 03
39232 William P Sebring—In Huntington Tract, map filed of record in the office of the Recorder of Alameda Co, ne ½ of lot 25, blk G and imps 11 26
39235 Helen Sturns—In Huntington Tract, map filed of record in the office of the Recorder of Alameda Co, lot 28, blk G 4 07
39240 Cathe Paine—In Huntington Tract, map filed of record in the office of the Recorder of Alameda Co, lot 13, blk H and imps 6 75
39267 Mary S Smith—In Huntington Tract, map filed of record in the office of the Recorder of Alameda Co, pce of ld beg at a point on the nw line of Harrison ave 275 ft ne from ne line of 10th st, th ne 25 ft 6 inches by nw 100 ft, por of lots 17 and 18, blk M and imps...... 10 19

IN PATTERSON HOMESTEAD NO. 2.

39354 Charles A Mitchell—In Patterson Homestead No 2, map filed of record in the office of the Recorder of Alameda Co, nw 44 15-100 ft of lots 17 and 18, blk C and imps 9 87

IN MELROSE STATION TRACT.

39358 Virginia Consolascio—Mortgagee's interest, in Melrose Station Tract, map filed of record in the office of the Recorder of Alameda Co, nw 100 ft of sw 16 08-100 ft of lot 2 and nw 100 ft of ne 18 98-100 ft of lot 3, blk A 5 86
39360 D Fasatte—Mortgagee's interest, in Melrose Station Tract, map filed of record in the office of the Recorder of Alameda Co, nw 100 ft of sw 6 53-100 ft of lot 3, and nw 100 ft of lot 4, blk A 8 63
39369 John E Carstein—Mortgagee's interest, in Melrose Station Tract, map filed of record in the office of the Recorder of Alameda Co, lots 14, 15, 16 and 17, blk A.. 17 72
39370 —John Meegan—In Melrose Station Tract, map filed of record in the office of the Recorder of Alameda Co, lot 13, blk A and imps.... 9 11
39386 Michael Herlihy—In Melrose Station Tract, map filed of record in the office of the Recorder of Alameda Co, lot 8, blk B and imps.... 8 62
39388 Christian Vosser — In Melrose Station Tract, map filed of record in the office of the Recorder of Alameda Co, lot 11, blk B and imps 2 29
39389 U Vosseler—In Melrose Station Tract, map filed of record in the office of the Recorder of Alameda Co, ne ½ of lot 12, blk B 1 18
39390 John Vosseler—In Melrose Station Tract, map filed of record in the office of the Recorder of Alameda Co, lot 13, blk B and imps.. 7 20
39390 John Vosseler — In Melrose Station Tract, map filed of Record in the office of the Recorder of Alameda Co, sw ½ of lot 12, blk B...... 1 17
39404 W Frederick Brock—In Melrose Station Tract, map filed of record in the office of the Recorder of Alameda Co, lot 2, blk C 2 66

IN FRUITVALE BOULEVARD.

39463 Milton Mayfield—In Fruitvale Boulevard Tract, map filed of record in the office of the Recorder of Alameda Co, lot 7, blk F and imps.. 9 11
39472 S H and Hattie King—In Fruitvale Boulevard Tract, map filed of record in the office of the Recorder of Alameda Co, lot 26, blk F and imps 4 81
39472 S H and Hattie King—In Fruitvale Boulevard Tract, map filed of record in the office of the Recorder of Alameda Co, lot 27, blk F and imps 4 81
39492 Lawrence W Rossi—In Fruitvale Boulevard Tract, map filed of record in the office of the Recorder of Alameda Co, lot 2, blk H and imps.. 6 96
39505 Russell Mulvaney, Harry Cloud—In Fruitvale Boulevard Tract, map filed of record in the office of the Recorder of Alameda Co, lot 26, blk H 2 65
39505 Russell Mulvaney, Harry Cloud—In Fruitvale Boulevard Tract, map filed of record in the office of the Recorder of Alameda Co, lot 27, blk H 2 66
39505 Russell Mulvaney and Harry Cloud—In Fruitvale Boulevard Tract, map filed of record in the office of the Recorder of Alameda Co, lot 28, blk H 2 65
39507 State Savings Bank—In Fruitvale Boulevard Tract, map filed of record in the office of the Recorder of Alameda Co, lot 29, blk H...... 1 39
39507 State Savings Bank—In Fruitvale Boulevard Tract, map filed of record in the office of the Recorder of Alameda Co, lot 30, blk H and imps. 4 97
39511 Mrs Emma Ratholomen—In Fruitvale Boulevard Tract, map filed of record in the office of the Recorder of Alameda Co, lot 9, blk K... 2 66
39511 Mrs Emma Ratholomen—In Fruitvale Boulevard Tract, map filed of record in the office of the Recorder of Alameda Co, lot 10, blk K.. 2 65
39511 Mrs Emma Ratholomen—In Fruitvale Boulevard Tract, map filed of record in the office of the Recorder of Alamedea Co, lot 11, blk K and imps 8 04
39516 J B Spangler—In Fruitvale Boulevard Tract, map filed of record in the office of the Recorder of Alameda Co, lot 25, blk K and imps..... 2 74
39516 J B Spangler—In Fruitvale Boulevard Tract, map filed of record in the office of the Recorder of Alameda Co, lot 26, blk K 1 89
39519 Vernie Regina Cotie — In Fruitvale Boulevard Tract, map filed of record in the office of the Recorder of Alameda Co, lot 31, blk K and imps 6 96
39519 Vernie Regina Cotie — In Fruitvale Boulevard Tract, map filed of record in the office of the Recorder of Alameuda Co, se 15 ft of lot 32, blk K 1 58
39520 Frank M Fish—In Fruitvale Boulevard Tract, map filed of record in the office of the Recorder of Alameda Co, lot 33 and nw 10 ft of lot 32, blk K and imps 12 34
39523 Arthur M Sparrow—In Fruitvale Boulevard Tract, map filed of record in the office of the Recorder of Alameda Co, lot 21, blk K 2 66
39523 Arthur M Sparrow—In Fruitvale Boulevard Tract, map filed of record in the office of the Recorder of Alameda Co, lot 22, blk K and imps 4 81
39541 I Bernard—In Fruitvale Boulevard Tract, map filed of record in the office of the Recorder of Alameda Co, lot 30 and sw ½ of lot 31, blk L and imps 8 08
39549 Ollie L De Moss—In Fruitvale Boulevard Tract, map filed of record in the office of the Recorder of Alameda Co, ne ½ of lot 48, blk L 1 58
39549 Ollie L De Moss—In Fruitvale Boulevard Tract, map filed of record in the office of the Recorder of Alameda Co, lot 49, blk L and imps..... 9 11
39559 Grace S and Ernest M Shipley In Fruitvale Boulevard Tract, map filed of record in the office of the Recorder of Alameda Co, lot 78, blk L.. 1 39
39559 Grace S and Ernest M Shipley In Fruitvale Boulevard Tract, map filed of record in the office of the Recorder of Alameda Co, lot 79, blk L and imps 4 97
39559 Grace S and Ernest M Shipley In Fruitvale Boulevard Tract, map filed of record in the office of the Recorder of Alameda Co, ne ½ of lot 80, blk L 95
39577 Eliza M Thies—In Fruitvale Boulevard Tract, map filed of record in the office of the Recorder of Alameda Co, sw 100 ft of lot 8 and sw 100 ft of nw 20 ft of lot 9, blk M and imps 9 43
39613 Frank and Alice Trenor—In Fruitvale Boulevard Tract, map filed of record in the office of the Recorder of Alameda Co, lot 80 and ne 8 1-3 ft of lot 81, blk M, imps and poll tax, 1909 of Frank Trenor 4 50
39661 Ann E Peters—Mortgagee's interest, in Fruitvale Boulevard Tract, map filed of record in the office of the Recorder of Alameda Co, lots 18 and 19, blk O 2 29
39664 George A Taylor—In Fruitvale Boulevard Tract, map filed of record in the office of the Recorder of Alameda Co, lot 8, blk P 2 66
39664 George A Taylor—In Fruitvale Boulevard Tract, map filed of record in the office of the Recorder of Alameda Co, lot 9, blk P 2 65
39675 M T Minney Company—In Fruitvale Boulevard Tract, map filed of record in the office of the Recorder of Alameda Co, lot 54, blk P.. 2 66
39679 George H Lee—In Fruitvale Boulevard Tract, map filed of record in the office of the Recorder of Alameda Co, lots 76 to 81, blk P 13 42
39683 T B Draper—In Fruitvale Boulevard Tract, map filed of record in the office of the Recorder of Alameda Co, pce of ld beg at a pt on the e line of Vicksburg st 85 ft n from s line of lot 74, th ne 130 ft, se 40 61-100 ft, s 1.02 ft, w to Vicksburg st, nw to beg, por of lot 74, blk P 2 66
39683 T B Draper—In Fruitvale Boulevard Tract, map filed of record in the office of the Recorder of Alameda Co, pce of ld beg at a pt on the e line of Vicksburg st 20 ft s from s line of lot 74 in blk P, th ne 125 84-100 ft more or less, th s 20 ft, w 125 ft, n 5 ft to beg, por of lot 75, blk P 2 65
39684 George H Lee—In Fruitvale Boulevard Tract, map filed of record in the office of the Recorder of Alameda Co, lot 1, blk R 2 66
39684 George H Lee—In Fruitvale Boulevard Tract, map filed of record in the office of the Recorder of Alameda Co, lot 2, blk R 2 65
39694 George T Hines—In Fruitvale Boulevard Tract, map filed of record in the office of the Recorder of Alameda Co, lot 52, blk R...... 1 39
39694 George T Hines—In Fruitvale Boulevard Tract, map filed of record in the office of the Recorder of Alameda Co, lot 53, blk R 1 40
39694 George T Hines—In Fruitvale Boulevard Tract, map filed of record in the office of the Recorder of Alameda Co, lot 54, blk R and poll tax, 1909 ...... 5 89
39707 H F Von Carlson—In Fruitvale Boulevard Tract, map filed of record in the office of the Recorder of Alameda Co, lot 73, blk R and imps 6 96
39707 H F Von Carlson—In Fruitvale Boulevard Tract, map filed of record in the office of the Recorder of Alameda Co, lot 74, blk R 2 66
39716 George T Hines—In Fruitvale Boulevard Tract, map filed of record in the office of the Recorder of Alameda Co, lot 97, blk R 1 39
39716 George T Hines—In Fruitvale Boulevard Tract, map filed of record in the office of the Recorder of Alameda Co, lot 98, blk R and imps..... 5 85
39716 George T Hines—In Fruitvale Boulevard Tract, map filed of record in the office of the Recorder of Alameda Co, lot 99, blk R 1 40
39731 F E Johnstone—In Fruitvale Boulevard Tract, map filed of record in the office of the Recorder of Alameda Co, lot 145 and se 8 33-100 ft of lot 144, blk R and imps 9 11

IN LINDA PARK.

39763 M L Cole—In Linda Park, map filed of record in the office of the Recorder of Alameda Co, lot 31, blk A and imps 8 04
39763 M L Cole—In Linda Park, map filed of record in the office of the Recorder of Alameda Co, lot 32, blk A.. 3 73
39782 Isabella F Boardman — In Linda Park, map filed of record in the office of the Recorder of Alameda Co, lot 32, blk B and imps..... 4 07
39797 Kate Kennelley — In Linda Park, map filed of record in the office of the Recorder of Alameda Co, lot 12, blk B and imps 9 11
39860 Charlotte E Bertsch—In Linda Park, map filed of record in the office of the Recorder of Alameda Co, lot 1, blk D and imps 7 19
39887 Rogria Dahlquist—In Linda Park, map filed of record in the office of the Recorder of Alameda Co, lot 3, blk E 1 84
39887 Rogria Dahlquist—In Linda Park, map filed of record in the office of the Recorder of Alameda Co, lot 4, blk E...... 1 84
39887 Rogria Dahlquist—In Linda Park, map filed of record in the office of the Recorder of Alameda Co, lot 5, blk E and imps...... 4 52
39893 Charles Hertert —In Linda Park, map filed of record in the office of the Recorder of Alameda Co, lot 13, blk E and imps 3 18
39917 Wilbur B Hartman—In Linda Park, map filed of record in the office of the Recorder of Alameda Co, pce of ld beg at a pt on the dividing line between Linda Park and Melrose Station Tracts, distant 73 30-100 ft, more or less from Vine st, th w 50 10-100 ft, ne 49 28-100 ft, e 50 ft, sw 34 ft, more or less, to beg, por of lot 23, blk G. 1 58

IN MELROSE STATION TRACT.

39926 August Plutte—In Melrose Station Tract, map filed of record in the office of the Recorder of Alameda Co, lot 13 and sw 13 ft of lot 12, blk D and imps...... 1 59
39929 Michael Pope — Mortgagee's interest, in Melrose Station Tract, map filed of record in the office of the Recorder of Alameda Co, lot 17 and n ½ of lot 18, blk D...... 11 26
39947 M L Herriott—Mortgagee's interest, in Melrose Station Tract, map filed of record in the office of the Recorder of Alameda Co, lot 44, blk D 22 03
39949 M L Herriott—Mortgagee's interest, in Melrose Station Tract, map filed of record in the office of the Recorder of Alameda Co, lot 1, blk E 4 81
39985 Ella Bertuccelli—In Melrose Station Tract, map filed of record in the office of the Recorder of Alameda Co, lot 23, blk F...... 2 66
39985 Ella Bertuccelli—In Melrose Station Tract, map filed of record in the office of the Recorder of Alameda Co, lot 24, blk F...... 2 65
39993 Silas E Hunsaker—In Melrose Station Tract, map filed of record in the office of the Recorder of Alameda Co, lot 36, blk F...... 1 39
39993 Silas E Hunsaker—In Melrose Station Tract, map filed of record in the office of the Recorder of Alameda Co, lot 37, blk F and imps.. 2 29
39993 Silas E Hunsaker—In Melrose Station Tract, map filed of record in the office of the Recorder of Alameda Co, lot 38, blk F...... 1 40
39993 Silas E Hunsaker—In Melrose Station Tract, map filed of record in the office of the Recorder of Alameda Co, lot 39, blk F...... 1 39
39993 Silas E Hunsaker—In Melrose Station Tract, map filed of record in the office of the Recorder of Alameda Co, lot 40, blk F...... 1 39
40009 Adam Schornig—In Melrose Station Tract, map filed of record in the office of the Recorder of Alameda Co, lot 30, blk G and imps...... 5 88
40009 Adam Schornig—In Melrose Station Tract, map filed of record in the office of the Recorder of Alameda Co, lot 29, blk G...... 2 66

IN FRUITVALE AND SAN LEANDRO ROAD TRACT.

40043 Catherine Paine—In Fruitvale and San Leandro Road Tract, map filed of record in the office of the Recorder of Alameda Co, n 25 ft of lot 38 and imps...... 6 81
40045 H Olsen—In Fruitvale and San Leandro Road Tract, map filed of record in the office of the Recorder of Alameda Co, lot 40 and imps. 9 83
40045 H Olsen—In Fruitvale and San Leandro Road Tract, map filed of record in the office of the Recorder of Alameda Co, lot 41 ...... 3 62
40052 Julia Tierney—In Fruitvale and San Leandro Road Tract, map filed of record in the office of the Recorder of Alameda Co, lot 45 and imps 10 19
40054 L L Sherman—In Fruitvale and San Leandro Road Tract, map filed of record in the office of the Recorder of Alameda Co, lot 47.... 2 74

IN FRUITVALE (RE-DIV) TRACT

40095 C and M M de Fraga —In Fruitvale (Re-div) Tract, map filed of record in the office of the Recorder of Alameda Co, lot 29, blk A and imps...... 3 63
40096 C and M M de Fraga —In Fruitvale (Re-div) Tract, map filed of record in the office of the Recorder of Alameda Co, lot 30, blk A 1 85
40110 J E McElroy — In Fruitvale (Re-div) Tract, map filed of record in the office of the Recorder of Alameda Co, s 45 ft of lot 61, blk A and imps 13 42
40111 J E McElroy — In Fruitvale (Re-div) Tract, map filed of record in the office of the Recorder of Alameda Co, lot 62, blk A...... 5 88

IN PATTERSON RANCHE.

40130 T L Carey—In Patterson Ranche, map filed of record in the office of the Recorder of Alameda Co, pce of ld beg at a pt on the se line of Patterson ave 174 ft sw from Bond st, th sw 50 ft by se 246.38 ft, por of lot 1 and imps 5 86
40137 R B Sherman—In Patterson Ranche, map filed of record in the office of the Recorder of Alameda Co, pce of ld beg at a pt on the nw line of Bryant ave 75 ft sw from Boulevard ave, th nw 115 ft by sw 40 ft, por of lot 7... 2 73
40161 John T Holloway—In Patterson Ranche, map filed of record in the office of the Recorder of Alameda Co, pce of ld beg at a pt on the se line of Patterson ave 465 ft ne from E 14th st, th n 25 ft by 246.3 ft e, por of lot 1 and imps 11 26
40161 John T Holloway—Pers prop. 2 78
40180 Kate Menasses—In Patterson Ranche (Sub of Plot 4), map filed of record in the office of the Recorder of Alameda Co, tract of ld bounded n by ld of Whitaker, e by Dieve lane, s by ld of Smith, w by Hemphill tract, 3.11 acres and imps 23 71
40235 Charles M Buck—In Patterson Ranche, map filed of record in the office of the Recorder of Alameda Co, pce of ld beg at the ne cor of Bond and Whittier sts, th e 40 ft by 119 71-100 ft deep n, por of lot 7 and imps 6 75
40238 H D Brown—In Patterson Ranche, map filed of record in the office of the Recorder of Alameda Co, pce of ld beg at the sw cor of Melrose and Whittier sts, th sw 50 ft by 146 ft deep nw, por of lot 7...... 8 04

IN JUDD TRACT.

40269 Julia May—In Judd Tract, map filed of record in the office of the Recorder of Alameda Co, lot 3, blk C..... 4 81
40270 Ola Sartvet—In Judd Tract, map filed of record in the office of the Recorder of Alameda Co, lot 4, blk C...... 2 29

IN CLIFTON PARK.

40272 R W Whitehead—In Clifton Park, map filed of record in the office of the Recorder of Alameda Co, lots 1 to 5, blk 1 ...... 14 49
40272 R P Whitehead—In Clifton Park, map filed of record in the office of the Recorder of Alameda Co, lots 6 to 10, blk 1 ...... 11 26
40272 R W Whitehead—In Clifton Park, map filed of record in the office of the Recorder of Alameda Co, lots 11 to 15, blk 1 ...... 11 26
40272 R W Whitehead—In Clifton Park, map filed of record in the office of the Recorder of Alameda Co, lots 16 to 20, blk 1 and imps 13 42
40272 R W Whitehead—In Clifton Park, map filed of record in the office of the Recorder of Alameda Co, lots 21 to 25, blk 1 ...... 17 72
40272 R W Whitehead—In Clifton Park, map filed of record in the office of the Recorder of Alameda Co, lots 26 to 30, blk 1 ...... 15 57
40272 R W Whitehead—In Clifton Park, map filed of record in the office of the Recorder of Alameda Co, lots 31 to 35, blk 1 ...... 11 26
40272 R W Whitehead—In Clifton Park, map filed of record in the office of the Recorder of Alameda Co, lots 36 to 39, blk 1 ...... 9 11
40273 R W Whitehead—In Clifton Park, map filed of record in the office of the Recorder of Alameda Co, lots 42 to 43, blk 1 ...... 4 81

FOUTS TRACT.

40290 B H Farr—Fouts Tract, map filed of record in the office of the Recorder of Alameda Co, lot 18 ...... 2 66

IN CHITTENDEN TRACT.

40294 Edwin T Earl—In Chittenden Tract, map filed of record in the office of the Recorder of Alameda Co, lot 3, 13 9-10 acres 58 51
40294 Edwin T Earl—In Chittenden Tract, map filed of record in the office of the Recorder of Alameda Co, lot 4, 13 67-100 acres 58 51
40294 Edwin T Earl—In Chittenden Tract, map filed of record in the office of the Recorder of Alameda Co, lot 5, 7 67-100 acres. 33 97

IN RESUB PORTION OF ALTA VISTA.

40316 Ethel E Viale—In Resub Portion in Alta Vista Tract, map filed of record in the office of the Recorder of Alameda Co, lot 58, blk A...... 2 66
40316 Ethel E Viale—In Resub Portion in Alta Vista Tract, map filed of record in the office of the Recorder of Alameda Co, lot 59, blk A.. 2 65

IN ALTA VISTA TRACT.

40324 Edwin T Earl—In Alta Vista Tract, map filed of record in the office of the Recorder of Alameda Co, lot 31, blk 7 ...... 2 28
40324 Edwin T Earl—In Alta Vista Tract, map filed of record in the office of the Recorder of Alameda Co, lot 32, blk 7 ...... 2 29
40324 Edwin T Earl—In Alta Vista Tract, map filed of record in the office of the Recorder of Alameda Co, lot 33, blk 7 ...... 2 28
40324 Edwin T Earl—In Alta Vista Tract, map filed of record in the office of the Recorder Tract, map filed of record of Alameda Co, lot 34, blk 7 ...... 2 28
40324 Edwin T Earl—In Alta Vista Tract, map filed of record in the office of the Recorder of Alameda Co, lot 35, blk 7 ...... 2 28
40324 Edwin T Earl—In Alta Vista Tract, map filed of record in the office of the Recorder of Alameda Co, lot 36, blk 7 ...... 2 28
40325 Edwin T Earl—In Alta Vista Tract, map filed of record in the office of the Recorder of Alameda Co, lot 11, blk 8 ...... 2 28
40325 Edwin T Earl—In Alta Vista Tract, map filed of record in the office of the Recorder of Alameda Co, lot 12, blk 8 ...... 2 29
40325 Edwin T Earl—In Alta Vista Tract, map filed of record in the office of the Recorder of Alameda Co, lot 13, blk 8 ...... 2 23
40325 Edwin T Earl—In Alta Vista Tract, map filed of record in the office of the Recorder of Alameda Co, lot 14, blk 8 ...... 2 29
40325 Edwin T Earl—In Alta Vista Tract, map filed of record in the office of the Recorder of Alameda Co, lot 15, blk 8 ...... 2 25
40325 Edwin T Earl—In Alta Vista Tract, map filed of record in the office of the Recorder of Alameda Co, lot 16, blk 8 ...... 2 29
40325 Edwin T Earl—In Alta Vista Tract, map filed of record in the office of the Recorder of Alameda Co, lot 17, blk 8 ...... 2 23
40325 Edwin T Earl—In Alta Vista Tract, map filed of record in the office of the Recorder of Alameda Co, lot 18, blk 8 ...... 2 29
40326 Edwin T Earl—In Alta Vista Tract, map filed of record in the office of the Recorder of Alameda Co, lot 19, blk 8 ...... 2 28
40326 Edwin T Earl—In Alta Vista Tract, map filed of record in the office of the Recorder of Alameda Co, lot 20, blk 8 ...... 2 22
40326 Edwin T Earl—In Alta Vista Tract, map filed of record in the office of the Recorder of Alameda Co, lot 21, blk 8 ...... 2 28
40326 Edwin T Earl—In Alta Vista Tract, map filed of record in the office of the Recorder of Alameda Co, lot 22, blk 8 ...... 2 28
40326 Edwin T Earl—In Alta Vista Tract, map filed of record in the office of the Recorder of Alameda Co, lot 23, blk 8 ...... 2 23
40326 Edwin T Earl—In Alta Vista Tract, map filed of record in the office of the Recorder of Alameda Co, lot 24, blk 8 ...... 2 28
40326 Edwin T Earl—In Alta Vista Tract, map filed of record in the office of the Recorder of Alameda Co, lot 25, blk 8 ...... 2 28
40326 Edwin T Earl—In Alta Vista Tract, map filed of record in the office of the Recorder of Alameda Co, lot 26, blk 8 ...... 2 25
40327 Edwin T Earl—In Alta Vista Tract, map filed of record in the office of the Recorder of Alameda Co, lot 27, blk 8 ...... 2 23
40327 Edwin T Earl—In Alta Vista Tract, map filed of record in the office of the Recorder of Alameda Co, lot 28, blk 8 ...... 2 23
40327 Edwin T Earl—In Alta Vista Tract, map filed of record in the office of the Recorder of Alameda Co, lot 29, blk 8 ...... 2 23
40327 Edwin T Earl—In Alta Vista Tract, map filed of record in the office of the Recorder of Alameda Co, lot 30, blk 8 ...... 2 29

IN MELROSE HEIGHTS.

40383 E W Lormer and E E Avery —In Melrose Heights, map filed of record in the office of the Recorder of Alameda Co, lot 14, blk 14 and imps 10 77
40397 Hermanna J Souza—In Melrose Heights, map filed of record in the office of the Recorder of Alameda Co, lot 7, blk 22 ...... 2 23
40397 Hermanna J Souza—In Melrose Heights, map filed of Record in the office of the Recorder of Alameda Co, lot 8, blk 22 ...... 2 23
40404 Henry Pizzigoni—In Melrose Heights, map filed of record in the office of the Recorder of Alameda Co, lot 2, blk 23 and imps 19 88
40405 Theodore Muller—In Melrose Heights, map filed of record in the office of the Recorder of Alameda Co, lot 2, blk 27 and imps.... 22 03
40415 W A Van — In Melrose Heights, map filed of record in the office of the Recorder of Alameda Co, lot 8, blk 31 and imps 20 95
40415 W A Van — In Melrose Heights, map filed of record in the office of the Recorder of Alameda Co, lot 9, blk 31 and imps...... 20 95

IN A F CONNETT TRACT.

40421 C E Gould—In A F Counett Tract, map filed of record in the office of the Recorder of Alameda Co, sw 116 ft of lot 5 and imps.. 20 95
40422 Emma C Jones—In A F Connett Tract, map filed of record in the office of the Recorder of Alameda Co, lot 4 and imps 9 15
40422 Emma C Jones—In A F Connett Tract, map filed of record in the office of the Recorder of Alameda Co, ne 34 ft of lot 5 ...... 1 39

IN HEMPHILL TRACT.

40437 Hans Olsen — In Hemphill Tract, map filed of record in the office of the Recorder of Alameda Co, lot 5, blk A 2 74
40437 Hans Olsen — In Hemphill Tract, map filed of record in the office of the Recorder of Alameda Co, lot 6, blk A and imps 3 62
40439 H Olsen—In Hemphill Tract, map filed of record in the office of the Recorder of Alameda Co, sw 80 ft of lot 8, blk A 2 23
40439 H Olsen—In Hemphill Tract, map filed of record in the office of the Recorder of Alameda Co, sw 80 ft of lot 9, blk A and imps 4 97
40475 P F Donlon—In Hemphill Tract, map filed of record in the office of the Recorder of Alameda Co, lot 6, blk D 3 73
40497 M J Olmstead—In Hemphill Tract, map filed of record in the office of the Recorder of Alameda Co, lot 18, blk L and imps 14 42
40497 M J Olmstead—Pers prop... 5 06

IN VERNON TRACT.

40544 A Hunse—In Vernon Tract map filed of record in the office of the Recorder of Alameda Co, lot 1 ...... 1 39
40544 A Hunse—In Vernon Tract, map filed of record in the office of the Recorder of Alameda Co, lot 2 and imps 2 73
40544 A Hunse—In Vernon Tract, map filed of record in the office of the Recorder of Alameda Co, lot 3 ...... 1 39
40545 James Holde — In Vernon Tract, map filed of record in the office of the Recorder of Alameda Co, lot 4 and imps 8 03
40546 Ernest Willer — In Vernon Tract, map filed of record in the office of the Recorder of Alameda Co, lot 5 and imps 13 42
40547 A Hunse—In Vernon Tract, map filed of record in the office of the Recorder of Alameda Co, lot 9 ...... 1 40
40548 Clara B Eaton—In Vernon Tract, map filed of record in the office of the Recorder of Alameda Co, lot 10 and imps 5 88
40550 W W Crowley—Mortgagee's interest, in Vernon Tract, map filed of record in the office of the Recorder of Alameda Co, lot 7 ...... 5 86
40552 A Hunse—In Vernon Tract, map filed of record in the office of the Recorder of Alameda Co, lot 13 ...... 1 39

40552 A Hunse—In Vernon Tract, map filed of record in the office of the Recorder of Alameda Co, lot 14 ...... 1 39
40552 A Hunse—In Vernon Tract, map filed of record in the office of the Recorder of Alameda Co, lot 15 ..... 1 39
40552 A Hunse—In Vernon Tract, map filed of record in the office of the Recorder of Alameda Co, lot 16...... 1 40
40552 A Hunse—In Vernon Tract, map filed of record in the office of the Recorder of Alameda Co, lot 17 .... 1 39
40552 A Hunse—In Vernon Tract, map filed of record in the office of the Recorder of Alameda Co, lot 18 ...... 1 40
40553 Earnest Frederick Willer—In Vernon Tract, map filed of record in the office of the Recorder of Alameda Co, lot 12 and imps 11 26
40554 A Hunse—In Vernon Tract map filed of record in the office of the Recorder of Alameda Co, lot 19 .... 1 39
40554 A Hunse—In Vernon Tract map filed of record in the office of the Recorder of Alameda Co, lot 20 .... 1 39
40554 A Hunse—In Vernon Tract map filed of record in the office of the Recorder of Alameda Co, lot 21 .... 1 39
40554 A Hunse—In Vernon Tract map filed of record in the office of the Recorder of Alameda Co, lot 22 .... 1 39
40554 A Hunse—In Vernon Tract map filed of record in the office of the Recorder of Alameda Co, lot 23 .... 2 29
40554 A Hunse—In Vernon Tract map filed of record in the office of the Recorder of Alameda Co, lot 24 and imps 8 58
40554 A Hunse—In Vernon Tract, map filed of record in the office of the Recorder of Alameda Co, lot 25 .... 1 40
40556 C Sigel—Mortgagee's interest, in Vernon Tract, map filed of record in the office of the Recorder of Alameda Co, lot 27 .... 5 86
40557 A Hunse—In Vernon Tract, map filed of record in the office of the Recorder of Alameda Co, lot 28 .... 1 39
40557 A Hunse—In Vernon Tract, map filed of record in the office of the Recorder of Alameda Co, lot 29 .... 1 40
40557 A Hunse—In Vernon Tract, map filed of record in the office of the Recorder of Alameda Co, lot 30 .... 1 39

IN MAP OF THE McLEAN TRACT.

40563 Charles Porep—In Map of McLean Tract, map filed of record in the office of the Recorder of Alameda Co, lot 3 95
40563 Charles Porep—In map of McLean Tract, map filed of record in the office of the Recorder of Alameda County, lot 4................ 95
40564 West Coast Realty Company — In map of the McLean Tract, map filed of record in the office of the Recorder of Alameda County, lot 7 .... 1 58
40564 West Coast Realty Company — In map of the McLean Tract, map filed of record in the office of the Recorder of Alameda County, lot 8.. 1 58
40569 G A McKean—In map of the McLean Tract, map filed of record in the office of the Recorder of Alameda County, lot 30................ 1 58
40569 G A McKean—In map of the McLean Tract, map filed of record in the office of the Recorder of Alameda County, lot 31 .... 1 58
40582 G T Burtchaell and D Crowley—In map of High St. Villa Tract, re sub, map filed of record in the office of the Recorder of Alameda County, lot 1, blk A........ 95
40582 G T Burtchaell and D Crowley—In map of High St. Villa Tract, re sub, map filed of record in the office of the Recorder of Alameda County, lot 2, blk A........ 95
40582 G T Burtchaell and D Crowley—In map of High St. Villa Tract, re sub, map filed of record in the office of the Recorder of Alameda County, lot 3, blk A........ 95
40582 G T Burtchaell and D Crowley—In map of High St. Villa Tract, re sub, map filed of record in the office of the Recorder of Alameda County, lot 4, blk A........ 94
40582 G T Burtchaell and D Crowley—In map of High St. Villa Tract, re sub, map filed of record in the office of the Recorder of Alameda County, lot 5, blk A........ 95
40582 G T Burtchaell and D Crowley—In map of High St. Villa Tract, re sub, map filed of record in the office of the Recorder of Alameda County, lot 9, blk A........ 94
40585 Elizabeth Jones—In map of High St. Villa Tract, re sub, map filed of record in the office of the Recorder of Alameda County, lot 22, blk A.................. 94
40590 John F Kieley—In map of High St. Villa Tract, re sub, map filed of record in the office of the Recorder of Alameda County, lot 40, blk A........................ 1 58
40590 John F Kieley—In map of High St. Villa Tract, re sub, map filed of record in the office of the Recorder of Alameda County, lot 41, blk A 1 58
40597 G T Burtchaell and D Crowley—In map of High St. Villa Tract, re sub, map filed of record in the office of the Recorder of Alameda County, lot 6, blk A........ 95
40597 G T Burtchaell and D Crowley—In map of High St. Villa Tract, re sub, map filed of record in the office of the Recorder of Alameda County, lot 7, blk A 94
40597 G T Burtchaell and D Crowley—In map of High St. Villa Tract, re sub, map filed of record in the office of the Recorder of Alameda County, lot 8, blk A 95
40598 Elizabeth Jones—In map of High St. Villa Tract, re sub, map filed of record in the office of the Recorder of Alameda County, lot 14, blk A.................. 95
40598 Elizabeth Jones—In map of High St. Villa Tract, re sub, map filed of record in the office of the Recorder of Alameda County, lot 21, blk A.................. 95
40600 Mrs E Barney—In map of High St. Villa Tract, re sub. map filed of record in the office of the Recorder of Alameda County, lot 34, blk A................ 1 58
40600 Mrs E Barney—In map of High St. Villa Tract, re sub, map filed of record in the office of the Recorder of Alameda County, lot 35, blk A...... 1 58
40600 Mrs E Barney—In map of High St. Villa Tract, re sub, map filed of record in the office of the Recorder of Alameda County, lot 36, blk A................ 1 58
40601 Hugh Canavan—In map of High St. Villa Tract, re sub, map filed of record in the office of the Recorder of Alameda County, lot 42, blk A................ 1 58
40624 Anna M White—In map of High St. Villa Tract, re sub, map filed of record in the office of the Recorder of Alameda County, lot 7, blk C................ 1 58
40624 Anna M White—In map of High St. Villa Tract, re sub, map filed of record in the office of the Recorder of Alameda County, lot 8, blk C................ 1 58
40624 Anna M White—In map of High St. Villa Tract, re sub, map filed of record in the office of the Recorder of Alameda County, lot 9, blk C................ 1 57
40624 Anna M White—In map of High St. Villa Tract, re sub, map filed of record in the office of the Recorder of Alameda County, lot 10, blk C................ 1 58
40630 West Coast Realty Company (a corporation)—In map of High St. Villa Tract, re sub, map filed of record in the office of the Recorder of Alameda County, lot 12, blk C................ 1 58
40633 Frederick S. Jones—In map of High St. Villa Tract, re sub, map filed of record in the office of the Recorder of Alameda County, lot 31, blk C................ 95
40633 Frederick S. Jones—In map of High St. Villa Tract, re sub, map filed of record in the office of the Recorder of Alameda County, lot 32, blk C................ 95
40657 C A Richmond—In map of High St. Villa Tract, re sub, map filed of record in the office of the Recorder of Alameda County, lot 17, blk D................ 95
40662 Mattie A Richmond—In map of High St. Villa Tract, re sub, map filed of record in the office of the Recorder of Alameda County, lot 22, blk D................ 95
40662 Mattie A Richmond—In map of High St. Villa Tract, re sub, map filed of record in the office of the Recorder of Alameda County, lot 23, blk D and imps 3 18
40662 Mattie A Richmond—In map of High St. Villa Tract, re sub, map filed of record in the office of the Recorder of Alameda County, lot 24, blk D................ 94

IN BROOKLYN LAND CO.'S TRACT.

40681 Mary E Kiefer—In Brooklyn Land Co.'s Tract, map filed of record in the office of the Recorder of Alameda County, E 162 92-100 ft of lot 10 .... 13 42

IN MACKINNON AND GOHRMAN TRACT.

40693 Douglas J Hall—In Mackinnon and Gohrman Tract, map filed of record in the office of the Recorder of Alameda County, lot 19........ 2 66
40698 A G Anderson—In Mackinnon and Gohrman Tract, map filed of record in the office of the Recorder of Alameda County, lot 54 .... 2 66
40702 B H Dean—In Mackinnon and Gohrman Tract, map filed of record in the office of the Recorder of Alameda County, lot 52 .... 1 40
40702 B H Dean—In Mackinnon and Gohrman Tract, map filed of record in the office of the Recorder of Alameda County, NE 17 ft of lot 53........ 95
40703 Continental Building and Loan Association—In Mackinnon and Gohrman Tract, map filed of record in the office of the Recorder of Alameda County, lot 55 and imps.... 6 94
40708 G A Casey—In Mackinnon and Gohrman Tract, map filed of record in the office of the Recorder of Alameda County, pce of ld beg at a point 143.75 ft SE of Isabella st and 239 ft NE of Bellevue ave, th NE 88 ft by SE 118.75 ft, por of lots 61-62 and imps 11 26

IN LINDA PARK.

40733 Charles Brown — In Linda Park, map filed of record in the office of the Recorder of Alameda County, lot 9, blk I, imps and poll tax, 1909.. 4 50

IN LINCOLN HEIGHTS.

40755 Bernard Engelke—In Lincoln Heights, map filed of record in the office of the Recorder of Alameda County, lot 15.. 1 39
40755 Bernard Engelke—In Lincoln Heights, map filed of record in the office of the Recorder of Alameda County, lot 16 .... 1 39
40755 Bernard Engelke—In Lincoln Heights, map filed of record in the office of the Recorder of Alameda County, lot 17.. 1 39
40755 Bernard Engelke—In Lincoln Heights, map filed of record in the office of the Recorder of Alameda County, lot 18.. 1 84
40755 Bernard Engelke—In Lincoln Heights, map filed of record in the office of the Recorder of Alameda County, lot 19 .... 1 40
40755 Bernard Engelke—In Lincoln Heights, map filed of record in the office of the Recorder of Alameda County, lot 20 .... 1 39
40755 Bernard Engelke—In Lincoln Heights, map filed of record in the office of the Recorder of Alameda County, lot 21 .... 2 28
40755 Bernard Engelke—In Lincoln Heights, map filed of record in the office of the Recorder of Alameda County, lot 22 .... 1 84
40755 Bernard Engelke—In Lincoln Heights, map filed of record in the office of the Recorder of Alameda County, lot 23.. 1 84
40755 Bernard Engelke—In Lincoln Heights, map filed of record in the office of the Recorder of Alameda Co, lot 24 1 84
40755 Bernard Engelke—In Lincoln Heights, map filed of record in the office of the Recorder of Alameda Co, lot 25 1 84
40755 Bernard Engelke—In Lincoln Heights, map filed of record in the office of the Recorder of Alameda Co, lot 26 1 39
40755 Bernard Engelke—In Lincoln Heights, map filed of record in the office of the Recorder of Alameda Co, lot 27 1 39
40755 Bernard Engelke—In Lincoln Heights, map filed of record in the office of the Recorder of Alameda Co, lot 28 1 39
40755 Bernard Engelke—In Lincoln Heights, map filed of record in the office of the Recorder of Alameda Co, lot 29 1 40
40755 Bernard Engelke—In Lincoln Heights, map filed of record in the office of the Recorder of Alameda Co, lot 30 1 39
40755 Bernard Engelke—In Lincoln Heights, map filed of record in the office of the Recorder of Alameda Co, lot 31 1 39
40755 Bernard Engelke—In Lincoln Heights, map filed of record in the office of the Recorder of Alameda Co, lot 32 1 39
40756 Bernard L Engelke—In Lincoln Heights, map filed of record in the office of the Recorder of Alameda Co, lot 33 .... 1 39
40756 Bernard L Engelke—In Lincoln Heights, map filed of record in the office of the Recorder of Alameda Co, lot 34 .... 1 84
40756 Bernard L Engelke—In Lincoln Heights, map filed of record in the office of the Recorder of Alameda Co, lot 35 .... 1 40
40756 Bernard L Engelke—In Lincoln Heights, map filed of record in the office of the Recorder of Alameda Co, lot 36 .... 1 39
40756 Bernard L Engelke—In Lincoln Heights, map filed of record in the office of the Recorder of Alameda Co, lot 37 .... 1 39
40756 Bernard L Engelke—In Lincoln Heights, map filed of record in the office of the Recorder of Alameda Co, lot 38 .... 1 39
40756 Bernard L Engelke—In Lincoln Heights, map filed of record in the office of the Recorder of Alameda Co, lot 39 .... 1 39
40756 Bernard L Engelke—In Lincoln Heights, map filed of record in the office of the Recorder of Alameda Co, lot 40 .... 1 39
40756 Bernard L Engelke—In Lincoln Heights, map filed of record in the office of the Recorder of Alameda Co, lot 41 .... 1 39
40756 Bernard L Engelke—In Lincoln Heights, map filed of record in the office of the Recorder of Alameda Co, lot 42 .... 1 39
40756 Bernard L Engelke—In Lincoln Heights, map filed of record in the office of the Recorder of Alameda Co, lot 43 .... 1 39
40756 Bernard L Engelke—In Lincoln Heights, map filed of record in the office of the Recorder of Alameda Co, lot 44 .... 1 40
40756 Bernard L Engelke—In Lincoln Heights, map filed of record in the office of the Recorder of Alameda Co, lot 45 .... 1 39
40757 Bernard L Engelke—In Lincoln Heights, map filed of record in the office of the Recorder of Alameda Co, lot 46 .... 1 40
40757 Bernard L Engelke—In Lincoln Heights, map filed of record in the office of the Recorder of Alameda Co, lot 47 .... 1 39
40757 Bernard L Engelke—In Lincoln Heights, map filed of record in the office of the Recorder of Alameda Co, lot 48 .... 1 39
40757 Bernard L Engelke—In Lincoln Heights, map filed of record in the office of the Recorder of Alameda Co, lot 49 .... 1 40
40757 Bernard L Engelke—In Lincoln Heights, map filed of record in the office of the Recorder of Alameda Co, lot 50 .... 1 39
40757 Bernard L Engelke—In Lincoln Heights, map filed of record in the office of the Recorder of Alameda Co, lot 51 .... 1 39
40757 Bernard L Engelke—In Lincoln Heights, map filed of record in the office of the Recorder of Alameda Co, lot 52 .... 1 39
40757 Bernard L Engelke—In Lincoln Heights, map filed of record in the office of the Recorder of Alameda Co, lot 53 .... 1 40
40757 Bernard L Engelke—In Lincoln Heights, map filed of record in the office of the Recorder of Alameda Co, lot 54 .... 1 39
40757 Bernard L Engelke—In Lincoln Heights, map filed of record in the office of the Recorder of Alameda Co, lot 55 .... 1 39
40757 Bernard L Engelke—In Lincoln Heights, map filed of record in the office of the Recorder of Alameda Co, lot 56 .... 1 39
40757 Bernard L Engelke—In Lincoln Heights, map filed of record in the office of the Recorder of Alameda Co, lot 57 .... 1 39

IN RED ROSE TRACT.

40764 Joseph C Rosenbaum—In Red Rose Tract, map filed of record in the office of the Recorder of Alameda Co, lot 11 .... 3 86
40764 Joseph C Rosenbaum—In Red Rose Tract, map filed of record in the office of the Recorder of Alameda Co, lot 12 and imps 9 45

IN KINGSLAND TRACT, IN ROBINSON'S SUB OF LOT 38.

40768 Margaret F Sample—In Kingsland Tract in Robinson's Sub of Lot 38, map filed of record in the office of the Recorder of Alameda Co, lot 1, blk 38 .... 1 39
40768 Margaret F Sample—In Kingsland Tract, in Robinson's Sub of Lot 38, map filed of record in the office of the Recorder of Alameda Co, lot 2, blk 38 .... 1 39
40768 Margaret F Sample—In Kingsland Tract, in Robinson's Sub of Lot 38, map filed of record in the office of the Recorder of Alameda Co, lot 3, blk 38 .... 1 39
40768 Margaret F Sample—In Kingsland Tract, in Robinson's Sub of Lot 38, map filed of record in the office of the Recorder of Alameda Co, lot 4, blk 38 .... 1 39
40768 Margaret F Sample—In Kingsland Tract, in Robinson's Sub of Lot 38, map filed of record in the office of the Recorder of Alameda Co, lot 5, blk 38 .... 1 40
40768 Margaret F Sample—In Kingsland Tract, in Robinson's Sub of Lot 38, map filed of record in the office of the Recorder of Alameda Co, lot 6, blk 38 .... 1 39
40768 Margaret F Sample—In Kingsland Tract, in Robinson's Sub of Lot 38, map filed of record in the office of the Recorder of Alameda Co, lot 7, blk 38 .... 1 39
40768 Margaret F Sample—In Kingsland Tract, in Robinson's Sub of Lot 38, map filed of record in the office of the Recorder of Alameda Co, lot 8, blk 38 .... 1 40
40768 Margaret F Sample—In Kingsland Tract, in Robinson's Sub of Lot 38, map filed of record in the office of the Recorder of Alameda Co, lot 9, blk 38 .... 1 39
40768 Margaret F Sample—In Kingsland Tract, in Robinson's Sub of Lot 38, map filed of record in the office of the Recorder of Alameda Co, lot 10, blk 38 .... 1 39
40768 Margaret F Sample—In Kingsland Tract, in Robinson's Sub of Lot 38, map filed of record in the office of the Recorder of Alameda Co, lot 11, blk 38 .... 1 40
40768 Margaret F Sample—In Kingsland Tract, in Robinson's Sub of Lot 38, map filed of record in the office of the Recorder of Alameda Co, lot 12, blk 38 .... 1 39
40768 Margaret F Sample—In Kingsland Tract, in Robinson's Sub of Lot 38, map filed of record in the office of the Recorder of Alameda Co, lot 13, blk 38 .... 1 39
40780 E S White—In Fitchburg Homestead, map filed of record in the office of the Recorder of Alameda Co, s fractional of lot 22 and s fractional of lot 23, blk 1.. 3 86

IN FITCHBURG HOMESTEAD.

40788 Adella May Muldowney—In Fitchburg Homestead, map filed of record in the office of the Recorder of Alameda Co, lot 32, blk 2 and imps.. 5 85
40788 Adella May Muldowney—In Fitchburg Homestead, map filed of record in the office of the Recorder of Alameda Co, lot 33, blk 2........ 2 29
40790 Theresa Kutter—In Fitchburg Homestead, map filed of record in the office of the Recorder of Alameda Co, lot 35, blk 2 .... 4 98
40790 Theresa Kutter—In Fitchburg Homestead, map filed of record in the office of the Recorder of Alameda Co sw fractional of lot 22 and sw fractional of lot 23, blk 2.. 3 86
40799 Mary Fitzgerald—In Fitchburg Homestead map filed of record in the office of the Recorder of Alameda Co, s fractional of lot 16, s fractional of lot 17, s fractional (except por of Schultz) of lot 18, n fractional of lot 20 and n fractional of lot 19, blk 4 and imps 5 86
40819 George F Flood—In Fitchburg Homestead, map filed of record in the office of the Recorder of Alameda Co, lot 15, blk 5........ 1 62
40833 Martha G Bailey—In Fitchburg Homestead, map filed of record in the office of the Recorder of Alameda Co, fractional of lots 14, 15, 16 and 17, blk 7 .... 2 74
40853 Mrs F W Rehill—In Fitchburg Homestead, map filed of record in the office of the Recorder of Alameda Co, sw 40 ft of lot 13, blk 11 and imps 6 10
40854 George Provost—In Fitchburg Homestead, map filed of record in the office of the Recorder of Alameda Co, lot 15 and ne 10 ft of lot 17, blk 11 and imps 6 30
40868 William Nicol—In Fitchburg Homestead, map filed of record in the office of the Recorder of Alameda Co, lot 9, blk 18 .... 4 98
40885 C F Dillman—In Fitchburg Homestead, map filed of record in the office of the Recorder of Alameda Co, lots 13 and 14, blk 15........ 1 84
40904 Maria Garone—In Fitchburg Homestead (Resub), map filed of record in the office of the Recorder of Alameda Co, lot 17, blk 18.. 1 63
40968 A L Payne—In Fitchburg Homestead, map filed of record in the office of the Recorder of Alameda Co, lot 22, blk 24 .... 2 74

RESUB. OF TOWNSITE OF FITCHBURG.

40978 J P Sarsfield—Resub of Townsite of Fitchburg, map filed of record in the office of the Recorder of Alameda Co, lot 8, blk 26 .... 1 63
40998 Anna L Miller—Resub of Townsite of Fitchburg, map filed of record in the office of the Recorder of Alameda Co, lot 16, blk 29 .... 1 63
41000 Henry Elphick — Resub of Townsite of Fitchburg, map filed of record in the office of the Recorder of Alameda Co, lot 18, blk 29 .... 1 63
41002 Charles E Valpey—Resub of Townsite of Fitchburg, map filed of record in the office of the Recorder of Alameda Co, lot 26, blk 29 and imps.. 3 86
41005 Anna L Miller — Resub of Townsite of Fitchburg, map filed of record in the office of the Recorder of Alameda Co, lot 35, blk 29 .... 1 63
41005 Anna L Miller — Resub of Townsite of Fitchburg, map filed of record in the office of the Recorder of Alameda Co, lot 30, blk 29 .... 1 62
41005 Anna L Miller — Resub of Townsite of Fitchburg, map filed of record in the office of the Recorder of Alameda Co, lot 32, blk 29 .... 1 63
41005 Anna L Miller — Resub of Townsite of Fitchburg, map filed of record in the office of the Recorder of Alameda Co, lot 33, blk 29 .... 1 63
41005 Anna L Miller — Resub of Townsite of Fitchburg, map filed of record in the office of the Recorder of Alameda Co, lot 34, blk 29 and imps 3 86
41009 C C Powers—Resub of Townsite of Fitchburg, map filed of record in the office of the Recorder of Alameda Co, lot 39, blk 29 and imps.... 3 36
41011 Bertha Robinson—Resub of Townsite of Fitchburg, map filed of record in the office of the Recorder of Alameda Co, lot 40, blk 29 95
41020 Lela Z Raper — Resub of Townsite of Fitchburg, map filed of record in the office of the Recorder of Alameda Co, se 50 ft of lots 5 to 8, blk 31 and imps 2 74
41034 L P Orr—Resub of Townsite of Fitchburg, map filed of record in the office of the Recorder of Alameda Co, nw 50 ft of lots 45 to 48, blk 31 .... 1 40

IN FITCHBURG HOMESTEAD.

41053 Harry Gooby—In Fitchburg Homestead, map filed of record in the office of the Recorder of Alameda Co, lot 9, blk 34 .... 1 89
41053 Harry Gooby—In Fitchburg Homestead, map filed of record in the office of the Recorder of Alameda Co, lot 10, blk 34 .... 1 40
41053 Harry Gooby—In Fitchburg Homestead, map filed of record in the office of the Recorder of Alameda Co, lot 11, blk 34 .... 1 39
41053 Harry Gooby—In Fitchburg Homestead, map filed of record in the office of the Recorder of Alameda Co, lot 12, blk 34 .... 1 39
41081 Calavada Company (a corporation)—In Fitchburg Homestead Lots, map filed of record in the office of the Recorder of Alameda Co, lot 16, blk 38 .... 1 40
41082 Charlotte Lacy—In Fitchburg Homestead Lots, map filed of record in the office of the Recorder of Alameda Co, lot 17, blk 38 .... 1 63
41083 Calavada Company (a corporation)—In Fitchburg Homestead Lots, map filed of record in the office of the Recorder of Alameda Co, lot 18, blk 38 .... 1 40
41098 Clara Woodward—In Fitchburg Homestead Lots, map filed of record in the office of the Recorder of Alameda Co, lot 12, blk 39 .... 1 63
41100 William Heisler—In Fitchburg Homestead Lots, map filed of record in the office of the Recorder of Alameda Co, lot 13, blk 39 and imps. 7 21
41100 William Heisler—In Fitchburg Homestead Lots, map filed of record in the office of the Recorder of Alameda Co, lot 15, blk 39 .... 2 74
41100 William Heisler—In Fitchburg Homestead Lots, map filed of record in the office of the Recorder of Alameda Co, lot 17, blk 39 .... 2 74
41117 Otto F Strung—In Fitchburg Homestead, map filed of record in the office of the Recorder of Alameda Co, s ½ of lot 7, blk 40 .... 1 63
41120 Otto F Strung—In Fitchburg Homestead, map filed of record in the office of the Recorder of Alameda Co, lot 9, blk 40 .... 2 73
41121 Harry I Thornton—In Fitchburg Homestead, map filed of record in the office of the Recorder of Alameda Co, lot 10, blk 40 .... 2 74
41129 Harry I Thornton—In Fitchburg Homestead, map filed of record in the office of the Recorder of Alameda Co, n ½ of lot 18, blk 40 .... 1 63
41132 Harry I Thornton—In Fitchburg Homestead, map filed of record in the office of the Recorder of Alameda Co, lot 21, blk 40 .... 2 74

RESUB. OF TOWNSITE OF FITCHBURG.

41150 Joanna Spaulding—Resub. of Townsite of Fitchburg, map filed of record in the office of the Recorder of Alameda Co, lot 17, blk 48........ 1 62
41150 Joanna Spaulding—Resub. of Townsite of Fitchburg, map filed of record in the office of the Recorder of Alameda Co, lot 19, blk 48 .... 1 62
41157 Anna L Miller—Resub. of Townsite of Fitchburg, map filed of record in the office of the Recorder of Alameda Co, lot 31, blk 48 .... 1 62
41157 Anna L Miller—Resub. of Townsite of Fitchburg, map filed of record in the office of the Recorder of Alameda Co, lot 33, blk 48 .... 1 62
41163 F Johnson—Resub. of Townsite of Fitchburg, map filed of record in the office of the Recorder of Alameda Co, sw 72 ft of lots 45 to 48, blk 43 and imps 1 85
41164 Eleva Ramer—Mortgagee's interest, Resub. of Townsite of Fitchburg, map filed of record in the office of the Recorder of Alameda Co, sw 72 ft of lots 45 to 48, blk 43 .... 4 07
41179 C M Runkle—Resub of Townsite of Fitchburg, map filed of record in the office of the Recorder of Alameda Co, lot 25, blk 50 95
41179 C M Runkle—Resub. of Townsite of Fitchburg, map filed of record in the office of the Recorder of Alameda Co, lot 27, blk 50........ 95
41179 C M Runkle—Resub. of Townsite of Fitchburg, map filed of record in the office of the Recorder of Alameda Co, lot 43, blk 50 95
41179 C M Runkle—Resub. of Townsite of Fitchburg, map filed of record in the office of the Recorder of Alameda Co, lot 44, blk 50 94
41179 C M Runkle—Resub. of Townsite of Fitchburg, map filed of record in the office of the Recorder of Alameda Co, lot 45, blk 50 95
41179 C M Runkle—Resub. of Townsite of Fitchburg, map filed of record in the office of the Recorder of Alameda Co, lot 46, blk 50 94
41179 C M Runkle—Resub. of Townsite of Fitchburg, map filed of record in the office of the Recorder of Alameda Co, lot 47, blk 50 95
41179 C M Runkle—Resub. of Townsite of Fitchburg, map filed of record in the office of the Recorder of Alameda Co, lot 48, blk 50 94
41184 C M Runkle—Resub. of Townsite of Fitchburg, map filed of record in the office of the Recorder of Alameda Co, sw 50 ft of lots 41 to 48, blk 51 .... 4 98
41187 A L Payne—Resub. of Townsite of Fitchburg, map filed of record in the office of the Recorder of Alameda Co, ne 50 ft of lots 41 to 48, blk 51 .... 4 98

LOMA VISTA TRACT.

41197 California Bank, an undivided ½ int in; Hugh Hogan, an undivided ½ int in—Loma Vista Tract, map filed of record in the office of the Recorder of Alameda Co, lots 18 and 19 .... 4 98
41212 Ray Van Alstine—Loma Vista Tract, map filed of record in the office of the Recorder of Alameda Co, lot 4 and imps 9 44
41230 Jacob Widmer—Loma Vista Tract, map filed of record in the office of theu Recorder of Alameda Co. lots 83. 84 and imps 10 57

IN LEVY SR. TRACT, REVISED MAP OF

41248 Albert G Hart—In Levy Sr. Tract, Revised Map of, map filed of record in the office of the Recorder of Alameda Co, se 50 ft of ne 75 ft of lot 16 and imps 8 33
41254 Annie Carleton—In Levy Sr. Tract, Revised Map of, map filed of record in the office of the Recorder of Alameda Co, ne 25 ft of lot 16.. 2 74
41256 Nannie Anderson — Mortgagee's interest, in Levy Sr. Tract, Revised Map of, map filed of record in the office of the Recorder of Alameda Co, n 90 ft of lot 36 and s 30 ft of lot 37 .... 7 64
41261 Taylor M Davis—In Levy Sr. Tract, Revised Map of map filed of record in the office of the Recorder of Alameda Co, nw 50 ft of ne 105 ft of lot 19 .... 1 85

IN RIO GRANDE TRACT.

41271 John Bernhardy — In Rio Grande Tract, map filed of record in the office of the Recorder of Alameda Co, lot 19 and imps 5 41
41271 John Bernhardy — In Rio Grande Tract, map filed of record in the office of the Recorder of Alameda Co, lot 20 95
41271 John Bernhardy — In Rio Grande Tract, map filed of record in the office of the Recorder of Alameda Co, lot 21 95
41271 John Bernhardy — In Rio Grande Tract, map filed of record in the office of the Recorder of Alameda Co, lot 22 94

IN GEM TRACT.

41297 Bertha Thurston — In Gem Tract, map filed of record in the office of the Recorder of Alameda Co, lot 25... 2 74

IN BROMLEY TRACT.

41311 San Joaquin Valley Land and Investment Company — In Bromley Tract, map filed of record in the office of the Recorder of Alameda Co, lot 12 .... 2 74
41311 San Joaquin Valley Land and Investment Company — In Bromley Tract, map filed of record in the office of the Recorder of Alameda Co, lot 13 .... 2 74
41312 Alfred Fallinowsky—In Bromley Tract, map filed of record in the office of the Recorder of Alameda Co, lot 14 .... 1 39
41312 Alfred Fallinowsky—In Bromley Tract, map filed of record in the office of the Recorder of Alameda Co, lot 15 .... 1 40
41318 Delbert L Chaffee—In Bromley Tract, map filed of record in the office of the Recorder of Alameda Co, lot 16 2 74
41318 Delbert L Chaffee—In Bromley Tract, map filed of record in the office of the Recorder of Alameda Co, lot 17 2 74
41320 Joseph Lewis, Sr—In Bromley Tract, map filed of record in the office of the Recorder of Alameda Co, lot 26........ 2 74
41329 Thomas A Moore—In Bromley Tract, map filed of record in the office of the Recorder of Alameda Co, lot 46........ 1 39
41329 Thomas A Moore—In Bromley Tract, map filed of record in the office of the Recorder of Alameda Co, lot 47 and imps 2 29
41330 Homer Bishop — In Bromley Tract, map filed of record in the office of the Recorder of Alameda Co, lot 48........ 1 39
41330 Homer Bishop — In Bromley Tract, map filed of record in the office of the Recorder of Alameda Co, lot 49........ 1 40
41330 Homer Bishop — In Bromley Tract, map filed of record in the office of the Recorder of Alameda Co, lot 50........ 1 39
41330 Homer Bishop — In Bromley Tract, map filed of record in the office of the Recorder of Alameda Co, lot 51........ 1 39
41331 Elizabeth Jewett—In Bromley Tract, map filed of record in the office of the Recorder of Alameda Co, lot 52........ 1 39
41331 Elizabeth Jewett—In Bromley Tract, map filed of record in the office of the Recorder of Alameda Co, lot 53........ 1 40
41332 Elizabeth Jewett—In Bromley Tract, map filed of record in the office of the Recorder of Alameda Co, lot 54........ 1 39
41332 Elizabeth Jewett—In Bromley Tract, map filed of record in the office of the Recorder of Alameda Co, lot 55........ 1 40
41333 Elizabeth Jewett—In Bromley Tract, map filed of record in the office of the Recorder of Alameda Co, lot 56 and imps 3 18

IN KIMBALL TRACT.

41337 Elizabeth Lloyd—In Kimball Tract, map filed of record in the office of the Recorder of Alameda Co, lot 3........ 2 74
41337 Elizabeth Lloyd—In Kimball Tract, map filed of record in the office of the Recorder of Alameda Co, lot 4 and imps. 3 86

IN PARTITION MAP, HARALSON VS. RENWICK.

41362 Anna Witek—In Partition Map, Haralson vs Renwick, map filed of record in the office of the Recorder of Alameda Co, tract of land bounded nw by Searles tract, ne by ld of Takahaski, se by lds of Peppin, McGinnis, Thornton and Marshall and sw by San Leandro road, por lot 4, 1.68 acres and imps 22 87
41366 James M Gammill—In Partition Map, Haralson vs Renwick, map filed of record in the office of the Recorder of Alameda Co, pce of ld beg at a pt on the ne line of Lockwood ave 550 ft se from Yoakum ave, th se 50 ft by 200 ft ne, por of lot 2 and imps 6 10
41381 P A McGinness—Mortgagee's interest, in Partition Map, Haralson vs Renwick, map filed of record in the office of the Recorder of Alameda Co, tract of ld bounded ne and nw by ld of McGinness, se by Minna st and sw by county road No 1525 (contg 0.352 acres), por of lot 4... 22 87

BORTREE TRACT.

41428 P Letendre—Bortree Tract, map filed of record in the office of the Recorder of Alameda Co, lot 50........ 2 74
41428 P Letendre—Bortree Tract, map filed of record in the office of the Recorder of Alameda Co, lot 51........ 2 74
41428 P Letendre—Bortree Tract, map filed of record in the office of the Recorder of Alameda Co, lot 52........ 2 73
41430 E C Buell—Bortree Tract, map filed of record in the office of the Recorder of Alameda Co, lot 29........ 2 74

IN TURNBULL TRACT.

41492 Annie L Nicherson—Mortgagee's interest, in Turnbull Tract, map filed of record in the office of the Recorder of Alameda Co, lot 9........ 18 40
41507 Mathew Bodem—In Turnbull Tract, map filed of record in the office of the Recorder of Alameda Co, tract of ld bounded ne by ld of Dodge, se by division line bet lots 6 and 7, por of Haralson and V Renwick, sw by ld of O'Niel, nw by ld of Bodeen and imps 1 39
41507 Mathew Bodem—In Turnbull Tract, map filed of record in the office of the Recorder of Alameda Co, lot 6 and imps 7 64

IN SEARLE'S TRACT.

41523 Paul Max Gohler—In Searle's Tract, map filed of record in the office of the Recorder of Alameda Co, se 5 ft of lots 12, 13 and 14........ 1 63
41524 A Busch—In Searle's Tract, map filed of record in the office of the Recorder of Alameda Co, lot 15........ 2 74
41530 L Gijinielmavich—In Searle's Tract, map filed of record in the office of the Recorder of Alameda Co, lot 3........ 4 98
41563 John Tiedermann — Mortgagee's interest, in Searle's Tract, map filed of record in the office of the Recorder of Alameda Co, lot 80........ 3 63
41570 E B Stone—In Searle's Tract, map filed of record in the office of the Recorder of Alameda Co, lot 91........ 2 74
41576 William P Schackleton — In Searle's Tract, map filed of record in the office of the Recorder of Alameda Co, lot 98 .... 2 74
41577 T E Griffith—In Searle's Tract, map filed of record in the office of the Recorder of Alameda Co, lot 99 and imps 4 98

IN EVERETT TRACT.

41584 C W Kinsay — In Everett Tract, map filed of record in the office of the Recorder of Alameda Co, lot 22, blk A 95
41584 C W Kinsay — In Everett Tract, map filed of record in the office of the Recorder of Alameda Co, lot 23, blk A 95
41584 C W Kinsay — In Everett Tract, map filed of record in the office of the Recorder of Alameda Co, lot 24, blk A 95
41584 C W Kinsay — In Everett Tract, map filed of record in the office of the Recorder of Alameda Co, lot 25, blk A 94
41584 C W Kinsay — In Everett Tract, map filed of record in the office of the Recorder of Alameda Co, lot 26, blk A........ 95
41584 C W Kinsay — In Everett Tract, map filed of record in the office of the Recorder of Alameda Co, lot 27, blk A 94
41584 C W Kinsay — In Everett Tract, map filed of record in the office of the Recorder of Alameda Co, lot 28, blk A 95
41584 C W Kinsay — In Everett Tract, map filed of record in the office of the Recorder of Alameda Co, lot 29, blk A 94
41588 Isaac Cohen — In Everett Tract, map filed of record in the office of the Recorder of Alameda Co, lot 37, blk A 1 62
41588 Isaac Cohen — In Everett Tract, map filed of record in the office of the Recorder of Alameda Co, lot 38, blk A 1 62
41588 Isaac Cohen — In Everett Tract, map filed of record in the office of the Recorder of Alameda Co, lot 39, blk A 1 62
41588 Isaac Cohen — In Everett Tract, map filed of record in the office of the Recorder of Alameda Co, lot 40, blk A 1 62
41588 Isaac Cohen — In Everett Tract, map filed of record in the office of the Recorder of Alameda Co, lot 41, blk A and imps 3 85
41590 W F Kroll—In Everett Tract, map filed of record in the office of the Recorder of Alameda Co, lot 11, blk B 1 63
41591 William Ohler — In Everett Tract, map filed of record in the office of the Recorder of Alameda Co, lot 12, blk B 1 63
41603 J H Engelbreth—In Everett Tract, map filed of record in the office of the Recorder of Alameda Co, lot 51, blk B 1 62
41603 J H Engelbreth—In Everett Tract, map filed of record in the office of the Recorder of Alameda Co, lot 52, blk B 1 62
41603 J H Engelbreth—In Everett Tract, map filed of record in the office of the Recorder of Alameda Co, lot 53, blk B 1 62
41620 Thelma Thompson—In Everett Tract, map filed of record in the office of the Recorder of Alameda Co, lot 11 and se ½ of lot 12, blk C 1 40
41622 W F Kroll—In Everett Tract, map filed of record in the office of the Recorder of Alameda Co, lot 14, blk C... 1 63
41638 A C Caldwell—In Everett Tract, map filed of record in the office of the Recorder of Alameda Co, lot 75, blk C 1 63

IN MONTE VISTA TRACT.

41661 Maria da Labrouse—In Monte Vista Tract, map filed of record in the office of the Recorder of Alameda Co, nw 25 ft of lot 7, blk A.... 1 63
41662 Leila F Fahy—In Monte Vista Tract, map filed of record in the office of the Recorder of Alameda Co, se 25 ft of lot 7, blk A.... 1 62
41662 Leila F Fahy—In Monte Vista Tract, map filed of record in the office of the Recorder of Alameda Co, nw 12½ ft of lot 8, blk A... 1 62
41663 B M Holloway—In Monte Vista Tract, map filed of record in the office of the Recorder of Alameda Co, se 37½ ft of lot 8, blk A.... 1 63
41690 J T Rogers—In Redivision of Lots 12 to 17 in Baker's Subdivision of Por of Lot 1 of the Yokham Tract, lots 12 to 17, map filed of record in the office of the Recorder of Alameda Co, lot 6, blk A 1 63
41692 J L Frazer—In Redivision of lots 12 to 17 in Bakers' Subdivision of Por of Lot 1 of the Yokham Tract, map filed of record in the office of the Recorder of Alameda Co, lot 16, blk A........ 1 63
41696 Albert Wilford—In Redivision of Lots 12 to 17 in Baker's Subdivision of Por of Lot 1 of the Yokham Tract, map filed of record in the office of the Recorder of Alameda Co, lot 22, blk A.. 1 63
41708 A B Weeks—In Redivision of lots 12 to 17 in Baker's Subdivision of Por of Lot 1 of Yokham Tract, map filed of record in the office of the Recorder of Alameda Co, lot 24, blk B 94
41714 Frank Vasconcellos and Maria Vasconcellos—In Redivision of Lots 12 to 17 in Baker's Subdivision of por of the Yokham Tract, map filed of record in the office of the Recorder of Alameda Co, lot 50, blk B 1 62
41714 Frank Vasconcellos and Maria Vasconcellos—In Redivision of Lots 12 to 17 in Baker's Subdivision of por of the Yokham Tract, map filed of record in the office of the Recorder of Alameda Co, lot 51, blk B........ 1 62
41714 Frank Vasconcellos and Maria Vasconcellos—In Redivision of Lots 12 to 17 in Baker's Subdivision of por of lot 1 of the Yokham Tract, map filed of record in the office of the Recorder of Alameda Co, lot 52, blk B 1 62
41714 Frank Vasconcellos and Maria Vasconcellos—In Redivision of Lots 12 to 17 in Baker's Subdivision of por of lot 1 of the Yokham Tract, map filed of record in the office of the Recorder of Alameda Co, lot 53, blk B 1 62
41714 Frank Vasconcellos and Maria Vasconcellos—In Redivision of Lots 12 to 17 in Baker's Subdivision of por of lot 1 of the Yokham Tract, map filed of record in the office of the Recorder of Alameda Co, lot 54, blk B 1 62

IN WYMAN'S SUB OF PLACE LAUNDRY FARM IN PARK PLACE.

41743 E L Pavillard—In Wyman's Sub in Park Place Laundry Farm, map filed of record in the office of the Recorder of Alameda Co, lot 19, .88 acres, imps and pers prop 2 87

PARK PLACE SUBDIVISION NO. 1.

41762 H M Terris—Park Place Subdivision No 1, map filed of record in the office of the Recorder of Alameda Co, lot 6, blk 50 and imps........ 3 86
41765 Ida Freese—Park Place Subdivision No 1, map filed of record in the office of the Recorder of Alameda Co, lot 5, blk 53........ 1 63
41785 J W Hearst—Park Place Subdivision No 1, map filed of record in the office of the Recorder of Alameda Co, lot 19, blk 58........ 1 63
41802 Franz Hamm—Park Place Subdivision No 1, map filed of record in the office of the Recorder of Alameda Co, s ½ of lot 7 and s ½ of lot 19, blk 60 .... 1 63
41810 J W Hearst—Park Place Subdivision No 1, map filed of record in the office of the Recorder of Alameda Co, lot 5, blk 62........ 1 62
41810 J W Hearst—Park Place Subdivision No 1, map filed of record in the office of the Recorder of Alameda Co, lot 6, blk 62........ 1 62

PARK PLACE SUBDIVISION NO. 2.

41833—H R Alton—Park Place Subdivision No 2, map filed of record in the office of the Recorder of Alameda Co, lot 16, blk 66........ 1 62
41833—H R Alton—Park Place Subdivision No 2, map filed of record in the office of the Recorder of Alameda Co, lot 17, blk 66........ 1 62
41833—H R Alton—Park Place Subdivision No 2, map filed of record in the office of the Recorder of Alameda Co, lot 18, blk 66........ 1 62
41833—H R Alton—Park Place Subdivision No 2, map filed of record in the office of the Recorder of Alameda Co, lot 19, blk 66........ 1 62
41840 Conrad Schreerer—Park Place Subdivision No 2, map filed of record in the office of the Recorder of Alameda Co, lot 22, blk 69........ 1 63

IN POR OF AMENDED SURVEY OF POR PARK PLACE.

41854 F M Smith—In Por of Amended Survey of Por Park Place, map filed of record in the office of the Recorder of Alameda Co, lot 102, 5.31 acres 39 64
41854 F M Smith—In Por of Amended Survey of Por Park Place, map filed of record in the office of the Recorder of Alameda Co, lot 103, 2.317 acres 8 34
41854 F M Smith—In Por of Amended Survey of Por Park Place, map filed of record in the office of the Recorder of Alameda Co, lot 104, 3.858 acres 12 80

IN BUENAVENTURA TRACT.

41914 The Rogue River Valley Orchard Company—In Buenaventura Tract, map filed of record in the office of the Recorder of Alameda Co, lot 23, blk C and imps........ 4 98
41919 A L Payne—In Buenaventura Tract, map filed of record in the office of the Recorder of Alameda Co, lot 1, blk D... 4 98

BUENAVENTURA TRACT, LANE'S SUBDIVISION.

41932 Leonare C Monlin—In Buenaventura Tract, Lane's Sub. map filed of record in the office of the Recorder of Alameda Co, lot 10, blk A........ 1 40

IN MACY TRACT.

41936 T S Shiell—In Macy Tract, map filed of record in the office of the Recorder of Alameda Co, lots 17 and 18, blk A 4 98
41961 Andrew Granlund—In Macy Tract, map filed of record in the office of the Recorder of Alameda Co, nly por of lot 16, blk E........ 4 98

IN FOOTHILL PARK.

41963 W P Frick—In Foothill Park, map filed of record in the office of the Recorder of Alameda Co, lot 3, blk A........ 2 74
41963 W P Frick—In Foothill Park, map filed of record in the office of the Recorder of Alameda Co, lot 7, blk A........ 3 85
41986 W P Frick—In Foothill Park, map filed of record in the office of the Recorder of Alameda Co, lot 17, blk D.... 2 74
41993 Mrs Amelia Moore—In Foothill Park, map filed of record in the office of the Recorder of Alameda Co, lot 1, blk G........ 2 74
41999 C M McGregor—Mortgagee's interest, in Foothill Park, map filed of record in the office of the Recorder of Alameda Co, lots 17 to 21 and 22 to 25, blk G........ 10 57
42006 Mrs F B Graves—In Foothill Park, map filed of record in the office of the Recorder of Alameda Co, lot 43, blk H.. 3 86
42023 Chester F Darling—In Foothill Park, map filed of record in the office of the Recorder of Alameda Co, lots 23 and 24, blk K........ 4 98

DOWLING HOMESTEAD.

42075 Elizabeth K Elliot—Dowling Homestead, map filed of record in the office of the Recorder of Alameda Co, lot 163 .... 2 74
42076 O M Bullock—Dowling Homestead, map filed of record in the office of the Recorder of Alameda Co, sw 30 ft of lot 143 and imps 4 96

IN WELD TRACT RE-DIVISION.

42137 Hawley Investment Company (a corporation)—In Weld Tract Re-division, map filed of record in the office of the Recorder of Alameda Co, lot 5, blk B........ 2 74
42137 Hawley Investment Company (a corporation)—In Weld Tract Re-division, map filed of record in the office of the Recorder of Alameda Co, lot 6, blk B........ 2 74
42139 Joseph Leese—In Weld Tract Redivision, map filed of record in the office of the Recorder of Alameda Co, lot 10, blk B........ 2 74
42139 Joseph Leese—In Weld Tract Redivision, map filed of record in the office of the Recorder of Alameda Co, lot 11, blk B........ 2 74
42142 Hawley Investment Company (a corporation)—In Weld Tract Re-division, map filed of record in the office of the Recorder of Alameda Co, lot 16, blk B........ 2 74
42142 Hawley Investment Company (a corporation)—In Weld Tract, Redivision, map filed of record in the office of the Recorder of Alameda Co, lot 17, blk B 2 74
42142 Hawley Investment Company (a corporation)—In Weld Tract, Redivision, map filed of record in the office of the Recorder of Alameda Co, lot 18, blk B 2 74
42147 J Schumacher—In Weld Tract, Redivision, map filed of record in the office of the Recorder of Alameda Co, lot 28, blk B 1 40
42147 J Schumacher—In Weld Tract, Redivision, map filed of record in the office of the Recorder of Alameda Co, lot 29, blk B 1 39
42155 Charles H Newcombe—In Weld Tract, Redivision, map filed of record in the office of the Recorder of Alameda Co, lots 79 and 80, blk B.. 3 13
42156 A D Kelly—Mortgagee's interest, in Weld Tract, Redivision, map filed of record in the office of the Recorder of Alameda Co, lots 79 and 80, blk B 1 40

FITCHBURG ADDITION TRACT.

42159 Belle McCutchan — Fitchburg Addition Tract, map filed of record in the office of the Recorder of Alameda Co, lot 20 .... 2 74
42159 Belle McCutchan — Fitchburg Addition Tract, map filed of record in the office of the Recorder of Alameda Co, lot 21 .... 2 74
42159 Belle McCutchan—Fitchburg Addition Tract, map filed of record in the office of the Recorder of Alameda Co, lot 22 .... 2 74
42160 Ernest R Nordstrom—Fitchburg Addition Tract, map filed of record in the office of the Recorder of Alameda Co, lot 23 .... 2 74
42160 Ernest R Nordstrom—Fitchburg Addition Tract, map filed of record in the office of the Recorder of Alameda Co, lot 24 .... 2 74
42160 Ernest R Nordstrom — In Fitchburg Addition Tract, map filed of record in the office of the Recorder of Alameda Co, lot 25........ 2 74
42160 Ernest Nordstrom—Fitchburg Addition Tract, map filed of record in the office of the Recorder of Alameda Co, lot 26 and imps 11 63

IN MAP OF EAST LAWN.

42178 Suburban Development Company (a corporation)—In Map of East Lawn, map filed of record in the office of the Recorder of Alameda Co, lot 19, blk 4 .... 7 20
42181 Suburban Development Company (a corporation)—In Map of East Lawn, map filed of record in the office of the Recorder of Alameda Co, lot 2, blk 6 .... 2 74
42181 Suburban Development Company (a corporation)—In Map of East Lawn, map filed of record in the office of the Recorder of Alameda Co, lot 3, blk 6 .... 1 62
42181 Suburban Development Company (a corporation) — In Map of East Lawn, map filed of record in the office of the Recorder of Alameda Co, lot 4, blk 6 .... 1 62
42181 Suburban Development Company (a corporation)—In Map of East Lawn, map filed of record in the office of the Recorder of Alameda Co, lot 5, blk 6 .... 1 62
42181 Suburban Development Company (a corporation)—In Map of East Lawn, map filed of record in the office

of the Recorder of Alameda Co, lot 6, blk 6 ... 1 62
42181 Suburban Development Company (a corporation)—In Map of East Lawn, map filed of record in the office of the Recorder of Alameda Co, lot 7, blk 6 ... 1 62
42181 Suburban Development Company (a corporation) — In Map of East Lawn, map filed of record in the office of the Recorder of Alameda Co, lots 8 and 9, blk 6 ... 1 62
42185 Suburban Development Company (a corporation)—In Map of East Lawn, map filed of record in the office of the Recorder of Alameda Co, lot 7, blk 9 ... 1 84
42186 Suburban Development Company (a corporation)—In map of East Lawn, map filed of record in the office of the Recorder of Alameda Co, lot 1, blk 10 ... 2 29

IN MAP OF SANFORD TRACT.

42224 C H Barton—In Map of Sanford Tract, map filed of record in the office of the Recorder of Alameda Co, sw ½ of lot 2, blk D ... 1 62
42224 C H Barton—In Map of Sanford Tract, map filed of record in the office of the Recorder of Alameda Co, lot 3, blk D and imps ... 8 85
42229 M J Burns—In Map of Sanford Tract, map filed of record in the office of the Recorder of Alameda Co, lot 22, blk D and imps ... 4 98
42252 Henry Polley—In Map of Sanford Tract, map filed of record in the office of the Recorder of Alameda Co, w ½ of lot 4, blk F ... 1 68
42252 Henry Polley—In Map of Sanford Tract, map filed of record in the office of the Recorder of Alameda Co, lot 5, blk F ... 8 85
42252 Henry Polley—In Map of Sanford Tract, map filed of record in the office of the Recorder of Alameda Co, lot 6, blk F ... 1 84
42252 Henry Polley—In Map of Sanford Tract, map filed of record in the office of the Recorder of Alameda Co, lot 7, blk F ... 1 83
52264 Sanford Investment Company—In Map of Sanford Tract, map filed of record in the office of the Recorder of Alameda Co, lot 29, blk F and imps ... 4 98
42264 Sanford Investment Company—In Map of Sanford Tract, map filed of record in the office of the Recorder of Alameda Co, lot 30, blk F ... 2 74
42265 Caroline De Mooy—In Map of Sanford Tract, map filed of record in the office of the Recorder of Alameda Co, lot 31, blk F ... 2 74
42265 Caroline De Mooy—In Map of Sanford Tract, map filed of record in the office of the Recorder of Alameda Co, lot 32, blk F and imps ... 4 98
42267 Clara Thompson Arbogast—In Map of Sanford Tract, map filed of record in the office of the Recorder of Alameda Co, lot 36, blk F and imps ... 8 33
42268 Arthur A Newhouse—In Map of Sanford Tract, map filed of record in the office of the Recorder of Alameda Co, lot 37, blk F ... 2 74
42269 K Erath—In Map of Sanford Tract, map filed of record in the office of the Recorder of Alameda Co, lot 35, blk F ... 2 74

IN KINGSLAND TRACT, HOYT'S SUB. LOT 48.

42355 San Joaquin Valley Land and Investment Company — In Kingsland Tract, Hoyt's Sub Lot 48, map filed of record in the office of the Recorder of Alameda Co, lot 1 ... 2 74

IN MAP OF RESUBDIVISION OF LOTS 58 AND 59 KINGSLAND TRACT.

42359 Jane Short and S A Potter—In Map of Resubdivision of Lots 58 and 59 Kingsland Tract, map filed of record in the office of the Recorder of Alameda Co, lot 1, blk 58 and imps ... 16 16
42360 Frank C Piluso—In Map of Resubdivision of Lots 58 and 59 Kingsland Tract, map filed of record in the office of the Recorder of Alameda Co, lot 5 and nw 4 6-10 ft of lot 6, blk 58 and imps ... 6 80
42367 Jane Short and S A Potter—In Map of Resubdivision of Lots 58 and 59 Kingsland Tract, map filed of record in the office of the Recorder of Alameda Co, lot 19, blk 59 ... 8 85
42367 Jane Short and S A Potter—In Map of Resubdivision of Lots 58 and 59 Kingsland Tract, map filed of record in the office of the Recorder of Alameda Co, lot 20, blk 59 ... 8 85
42369 S A Potter—In Map of Resubdivision of Lots 58 and 59 Kingsland Tract, map filed of record in the office of the Recorder of Alameda Co, ne 80 86-100 ft of lot 22, blk 59 ... 2 29

IN KINGSLAND TRACT, HOGAN'S SUB. LOTS 22, 23, 24.

42394 Cora A O Hair—In Kingsland Tract, Hogan's Sub. Lots 23, 28, 24, map filed of record in the office of the Recorder of Alameda Co, lot 81 ... 1 40
42396 Frank Stevens—In Kingsland Tract, Hogan's Sub. Lots 22, 23, 24, map filed of record in the office of the Recorder of Alameda Co, lot 83 ... 2 74
42396 Frank Stevens—In Kingsland Tract, Hogan's Sub. Lots 22, 23, 24, map filed of record in the office of the Recorder of Alameda Co, lot 34 and imps ... 20 63
42396 Frank Stevens—Pers prop... 28 87

IN KINGSLAND TRACT, SUB. OF LOTS 12, 18, 29, 30.

42399 Albine Meyer—In Kingsland Tract, Sub. of Lots 12, 13, 29, 30, map filed of record in the office of the Recorder of Alameda Co, pce of ld beg at the se cor of Central ave and Vesta st, th ne 22 25-100 ft, se 23 ft, ne 4 ft, se 44 1-12 ft, sw 7 ft, se 17 ft, sw 19 25-100 ft, nw to beg, por of lot 1, imps and poll tax, 1909 ... 12 09

IN KINGSLAND TRACT, SUB OF LOTS 54 to 57 AND 65 TO 68.

42445 I R McIntyre—In Kingsland Tract, Sub. of Lots 54 to 57 and 65 to 68, map filed of record in the office of the Recorder of Alameda Co, se 5 ft of nw 15 ft of lot 12 ... 1 63
42446 Arthur C Hull—In Kingsland Tract, Sub. of Lots 54 to 57 and 65 to 68, map filed of record in the office of the Recorder of Alameda Co, lot 13 and imps ... 2 74
42446 Arthur C Hull—In Kingsland Tract, Sub. of Lots 54 to 57 and 65 to 68, map filed of record in the office of the Recorder of Alameda Co, se 10 ft of lot 12 ... 94
42447 M P Graves—In Kingsland Tract, Sub. of Lots 54 to 57 and 65 to 68, map filed of record in the office of the Recorder of Alameda Co, lot 14 and imps ... 8 18
42447 M P Graves—In Kingsland Tract, Sub. of Lots 54 to 57 and 65 to 68, map filed of record in the office of the Recorder of Alameda Co, lot 15 ... 1 89
42465 Ellen M Ernst—In Kingsland Tract, Sub. of Lots 54 to 57 and 65 to 68, map filed of record in the office of the Recorder of Alameda Co, nw 76 ft of sw 25 ft of lot 45 ... 7 21
42485 Continental Building and Loan Association—In Kingsland Tract, Sub. of Lots 54 to 57 and 65 to 68, map filed of record in the office of the Recorder of Alameda Co, lot 81 ... 1 39
42435 Continental Building and Loan Association—In Kingsland Tract, Sub. of Lots 54 to 57 and 65 to 68, map filed of record in the office of the Recorder of Alameda Co, lot 82 and imps ... 2 29
42489 Adelia Petitpierre—In Kingsland Tract, Sub of Lots 54 to 57 and 65 to 68, map filed of record in the office of the Recorder of Alameda Co, lot 85 and imps ... 8 18
42489 Adella Petitpierre—In Kingsland Tract, Sub of Lots 54 to 57 and 65 to 68, map filed of record in the office of the Recorder of Alameda Co, ne 13½ ft of lot 86 ... 94

IN KINGSLAND TRACT, SUB. OF LOT 63.

42494 Ursula Koessell—In Kingsland Tract, Sub of Lot 63, map filed of record in the office of the Recorder of Alameda Co, lot 3 ... 2 73
42494 Ursula Koessell—In Kingsland Tract, Sub of Lot 63, map filed of record in the office of the Recorder of Alameda Co, lot 4 and imps ... 6 30

IN HARRINGTON'S SEMINARY AVE. TRACT.

42509 Laura Stickney—In Harrington's Seminary Ave. Tract, map filed of record in the office of the Recorder of Alameda Co, lot 51 and imps ... 2 28
42509 Laura Stickney—In Harrington's Seminary Ave. Tract, map filed of record in the office of the Recorder of Alameda Co, lot 50 ... 1 40

IN ATHENS PARK.

42518 The Bank of Commerce (a corporation) — In Athens Park, map filed of record in the offce of the Recorder of Alameda Co, lots 11, 13 and 15, blk 12 and imps ... 11 68
42534 Eva A Allen—In Athens Park, map filed of record in the office of the Recorder of Alameda Co, lot 17, blk 12 and imps ... 3 62
42534 Eva A Allen—In Athens Park, map filed of record in the office of the Recorder of Alameda Co, ne ½ of lot 19, blk 12 ... 95
42548 M Rinehardt—In Athens Park, map filed of record in the office of the Recorder of Alameda Co, lot 25, blk 14 ... 2 74
42555 F W Andree—In Athens Park, map filed of record in the office of the Recorder of Alameda Co, lot 7, blk 23 ... 1 62
42555 F W Andree—In Athens Park, map filed of record in the office of the Recorder of Alameda Co, lot 8, blk 23 ... 1 62
42564 C A Neate—In Athens Park, map filed of record in the office of the Recorder of Alameda Co, lots 18 and 20, blk 30 ... 2 74
42582 J S Myers—In Athens Park, map filed of record in the office of the Recorder of Alameda Co, lots 19 and 21, blk 42 ... 2 74

IN FITCHBURG HOMESTEAD.

42592 J S Myers—In Fitchburg Homestead, map filed of record in the office of the Recorder of Alameda Co, s ½ of lots 21 to 24, blk 53 ... 4 98

IN EAST 14TH ST. VILLA TRACT.

42604 Joseph Dias—In East 14th St Villa Tract, map filed of record in the office of the Recorder of Alameda Co, lot 23, blk A and imps ... 2 29
42620 P B White—In East 14th St Villa Tract, map filed of record in the office of the Recorder of Alameda Co, lot 15, blk B ... 2 74
42621 Emma Johannah Nannings—In East 14th St Villa Tract, map filed of record in the office of the Recorder of Alameda Co, lot 17, blk B ... 1 40
42629 Louis Heine—In East 14th St Villa Tract, map filed of record in the office of the Recorder of Alameda Co, lot 33, blk B ... 1 85
42631 Walter L Heine—In East 14th St Villa Tract, map filed of record in the office of the Recorder of Alameda Co, lot 32, blk B and imps ... 3 62
42664 Alfretta C Scott—In East 14th St Villa Tract, map filed of record in the office of the Recorder of Alameda Co, lot 33, blk C and imps ... 3 18
42674 Leon P Joubert—In East 14th St Villa Tract, map filed of record in the office of the Recorder of Alameda Co, lot 4, blk E and imps ... 6 10

GREATER OAKLAND COMPANY TRACT NO. 1.

42676 Greater Oakland Company—Greater Oakland Company Tract No 1, map filed of record in the office of the Recorder of Alameda Co, lot 1 ... 1 84
42676 Greater Oakland Company—Greater Oakland Company Tract No 1, map filed of record in the office of the Recorder of Alameda Co, lot 2 ... 1 84
42676 Greater Oakland Company—Greater Oakland Company Tract No 1, map filed of record in the office of the Recorder of Alameda Co, lot 20 ... 2 28
42677 P Anderson—Greater Oakland Company Tract No 1, map filed of record in the office of the Recorder of Alameda Co, lot 4 and imps ... 4 97
42678 Greater Oakland Company—Greater Oakland Company Tract No 1, map filed of record in the office of the Recorder of Alameda Co, lot 5 ... 1 39
42678 Greater Oakland Company—Greater Oakland Company Tract No 1, map filed of record in the office of the Recorder of Alameda Co, lot 6 and imps ... 2 28
42678 Greater Oakland Company—Greater Oakland Company Tract No 1, map filed of record in the office of the Recorder of Alameda Co, lot 7 ... 1 84
42678 Greater Oakland Company—Greater Oakland Company Tract No 1, map filed of record in the office of the Recorder of Alameda Co, lot 8 and imps ... 2 29
42678 Greater Oakland Company—Greater Oakland Company Tract No 1, map filed of record in the office of the Recorder of Alameda Co, lot 9 ... 1 84
42679 Mary Emma Wilburton — Greater Oakland Company Tract No 1, map filed of record in the office of the Recorder of Alameda Co, lot 10 and imps ... 6 81
42680 Greater Oakland Company—Greater Oakland Company Tract No 1, map filed of record in the office of the Recorder of Alameda Co, lot 11 ... 1 84
42680 Greater Oakland Company—Greater Oakland Company Tract No 1, map filed of record in the office of the Recorder of Alameda Co, lot 12 ... 1 89
42680 Greater Oakland Company—Greater Oakland Company Tract No 1, map filed of record in the office of the Recorder of Alameda Co, lot 13 ... 1 89
42680 Greater Oakland Company—Greater Oakland Company Tract No 1, map filed of record in the office of the Recorder of Alameda Co, lot 14 ... 1 84
42680 Greater Oakland Company—Greater Oakland Company Tract No 1, map filed of record in the office of the Recorder of Alameda Co, lot 15 ... 1 84
42680 Greater Oakland Company—Greater Oakland Company Tract No 1, map filed of record in the office of the Recorder of Alameda Co, lot 16 ... 1 84
42680 Greater Oakland Company—Greater Oakland Company Tract No 1, map filed of record in the office of the Recorder of Alameda Co, lot 17 ... 1 84
42680 Greater Oakland Company—Greater Oakland Company Tract No 1, map filed of record in the office of the Recorder of Alameda Co, lot 18 ... 1 84
42680 Greater Oakland Company—Greater Oakland Company Tract No 1, map filed of record in the office of the Recorder of Alameda Co, lot 19 ... 1 84
42682 Greater Oakland Company—Greater Oakland Company Tract No 1, map filed of record in the office of the Recorder of Alameda Co, lot 21 ... 1 84
42682 Greater Oakland Company—Greater Oakland Company Tract No 1, map filed of record in the office of the Recorder of Alameda Co, lot 22 ... 1 84
42682 Greater Oakland Company—Greater Oakland Company Tract No 1, map filed of record in the office of the Recorder of Alameda Co, lot 23 ... 1 84
42682 Greater Oakland Company—Greater Oakland Company Tract No 1, map filed of record in the office of the Recorder of Alameda Co, lot 24 and imps ... 8 09
42682 Greater Oakland Company—Greater Oakland Company Tract No 1, map filed of record in the office of the Recorder of Alameda Co, lot 25 ... 2 28
42682 Greater Oakland Company—Greater Oakland Company Tract No 1, map filed of record in the office of the Recorder of Alameda Co, lot 26 ... 1 84
42682 Greater Oakland Company—Greater Oakland Company Tract No 1, map filed of record in the office of the Recorder of Alameda Co, lot 27 ... 1 84
42682 Greater Oakland Company—Greater Oakland Company Tract No 1, map filed of record in the office of the Recorder of Alameda Co, lot 28 ... 1 83
42682 Greater Oakland Company—Greater Oakland Company Tract No 1, map filed of record in the office of the Recorder of Alameda Co, lot 29 ... 1 84
42682 Greater Oakland Company—Greater Oakland Company Tract No 1, map filed of record in the office of the Recorder of Alameda Co, lot 30 ... 1 84
42682 Greater Oakland Company—Greater Oakland Company Tract No 1, map filed of record in the office of the Recorder of Alameda Co, lot 31 ... 1 84
42682 Greater Oakland Company—Greater Oakland Company Tract No 1, map filed of record in the office of the Recorder of Alameda Co, lot 32 ... 1 83
42682 Greater Oakland Company—Greater Oakland Company Tract No 1, map filed of record in the office of the Recorder of Alameda Co, lot 33 ... 1 84
42682 Greater Oakland Company—Greater Oakland Company Tract No 1, map filed of record in the office of the Recorder of Alameda Co, lot 34 ... 1 84
42682 Greater Oakland Company—Greater Oakland Company Tract No 1, map filed of record in the office of the Recorder of Alameda Co, lot 35 ... 1 84
42682 Greater Oakland Company—Greater Oakland Company Tract No 1, map filed of record in the office of the Recorder of Alameda Co, lot 36 ... 1 84
42682 Greater Oakland Company—Greater Oakland Company Tract No 1, map filed of record in the office of the Recorder of Alameda Co, lot 37 ... 1 84
42682 Greater Oakland Company—Greater Oakland Company Tract No 1, map filed of record in the office of the Recorder of Alameda Co, lot 38 ... 1 84
42682 Greater Oakland Company—Greater Oakland Company Tract No 1, map filed of record in the office of the Recorder of Alameda Co, lot 39 ... 1'84
42683 Greater Oakland Company—Greater Oakland Company Tract No 1, map filed of record in the office of the Recorder of Alameda Co, lot 40 ... 1 84
42683 Greater Oakland Company—Greater Oakland Company Tract No 1, map filed of record in the office of the Recorder of Alameda Co, lot 41 ... 1 84
42683 Greater Oakland Company—Greater Oakland Company Tract No 1, map filed of record in the office of the Recorder of Alameda Co, lot 42 ... 2 29
42684 Margaret Laughlin—Greater Oakland Company Tract No 1, map filed of record in the office of the Recorder of Alameda Co, lot 43 ... 1 84
42685 Greater Oakland Company—Greater Oakland Company Tract No 1, map filed of record in the office of the Recorder of Alameda Co, lot 44 ... 1 85
42686 John G Loughlin — Greater Oakland Company Tract No 1, map filed of record in the office of the Recorder of Alameda Co, lot 45 and imps ... 3 62
42687 Greater Oakland Company—Greater Oakland Company Tract No 1, map filed of record in the office of the Recorder of Alameda Co, Lot 46 ... 1 83
42687 Greater Oakland Company—Greater Oakland Company Tract No 1, map filed of record in the office of the Recorder of Adameda Co, lot 47 ... 2 28
42687 Greater Oakland Company—Greater Oakland Company Tract No 1, map filed of record in the office of the Recorder of Alameda Co, lot 49 ... 1 84
42687 Greater Oakland Company—Greater Oakland Company Tract No 1, map filed of record in the office of the Recorder of Alameda Co, lot 50 ... 1 84
42687 Greater Oakland Company—Greater Oakland Company Tract No 1, map filed of record in the office of the Recorder of Alameda Co, lot 51 ... 1 84
42687 Greater Oakland Company—Greater Oakland Company Tract No 1, map filed of record in the office of the Recorder of Alameda Co, lot 52 ... 1 84
42687 Greater Oakland Company—Greater Oakland Company Tract No 1, map filed of record in the office of the Recorder of Alameda Co, lot 53 ... 1 84
42687 Greater Oakland Company—Greater Oakland Company Tract No 1, map filed of record in the office of the Recorder of Alameda Co, lot 54 ... 1 84
42687 Greater Oakland Company—Greater Oakland Company Tract No 1, map filed of record in the office of the Recorder of Alameda Co, lot 55 ... 1 84
42687 Greater Oakland Company—Greater Oakland Company Tract No 1, map filed of record in the office of the Recorder of Alameda Co, lot 56 ... 1 84
42687 Greater Oakland Company—Greater Oakland Company Tract No 1, map filed of record in the office of the Recorder of Alameda Co, lot 57 ... 1 84
42687 Greater Oakland Company—Greater Oakland Company Tract No 1, map filed of record in the office of the Recorder of Alameda Co, lot 58 ... 1 74
42687 Greater Oakland Company—Greater Oakland Company Tract No 1, map filed of record in the office of the Recorder of Alameda Co, lot 59 ... 1 84
42687 Greater Oakland Company—Greater Oakland Company Tract No 1, map filed of record in the office of the Recorder of Alameda Co, lot 60 ... 1 84
42688 Greater Oakland Company—Greater Oakland Company Tract No 1, map filed of record in the office of the Recorder of Alameda Co, lot 61 ... 1 84
42688 Greater Oakland Company—Greater Oakland Company Tract No 1, map filed of record in the office of the Recorder of Alameda Co, lot 62 ... 1 83
42688 Greater Oakland Company—Greater Oakland Company Tract No 1, map filed of record in the office of the Recorder of Alameda Co, lot 63 and imps ... 3 18
42688 Greater Oakland Company—Greater Oakland Company Tract No 1, map filed of record in the office of the Recorder of Alameda Co, lot 65 ... 1 84
42688 Greater Oakland Company—Greater Oakland Company Tract No 1, map filed of record in the office of the Recorder of Alameda Co, lot 66 ... 1 84
42688 Greater Oakland Company—Greater Oakland Company Tract No 1, map filed of record in the office of the Recorder of Alameda Co, lot 67 ... 1 84
42688 Greater Oakland Company—Greater Oakland Company Tract No 1, map filed of record in the office of the Recorder of Alameda Co, lot 68 ... 1 84
42688 Greater Oakland Company—Greater Oakland Company Tract No 1, map filed of record in the office of the Recorder of Alameda Co, lot 70 ... 1 84
42688 Greater Oakland Company—Greater Oakland Company Tract No 1, map filed of record in the office of the Recorder of Alameda Co, lot 71 ... 1 84
42688 Greater Oakland Company—Greater Oakland Company Tract No 1, map filed of record in the office of the Recorder of Alameda Co, lot 72 ... 1 54
42688 Greater Oakland Company—Greater Oakland Company Tract No 1, map filed of record in the office of the Recorder of Alameda Co, lot 73 ... 1 54
42688 Greater Oakland Company—Greater Oakland Company Tract No 1, map filed of record in the office of the Recorder of Alameda Co, lot 74 ... 1 84
42688 Greater Oakland Company—Greater Oakland Company Tract No 1, map filed of record in the office of the Recorder of Alameda Co, lot 75 ... 1 84
42688 Greater Oakland Company—Greater Oakland Company Tract No 1, map filed of record in the office of the Recorder of Alameda Co, lot 76 ... 1 84
42688 Greater Oakland Company—Greater Oakland Company Tract No 1, map filed of record in the office of the Recorder of Alameda Co, lot 77 ... 1 84
42688 Greater Oakland Company—Greater Oakland Company Tract No 1, map filed of record in the office of the Recorder of Alameda Co, Lot 78 ... 1 84
42688 Greater Oakland Company—Greater Oakland Company Tract No 1, map filed of record in the office of the Recorder of Alameda Co, lot 79 ... 1 84
42688 Greater Oakland Company—Greater Oakland Company Tract No 1, map filed of record in the office of the Recorder of Alameda Co, lot 80 ... 1 84
42688 Greater Oakland Company—Greater Oakland Company Tract No 1, map filed of record in the office of the Recorder of Alameda Co, lot 81 ... 1 84
42688 Greater Oakland Company—Greater Oakland Company Tract No 1, map filed of record in the office of the Recorder of Alameda Co, lot 82 ... 1 84
42688 Greater Oakland Company—Greater Oakland Company Tract No 1, map filed of record in the office of the Recorder of Alameda Co, lot 83 ... 1 84
42688 Greater Oakland Company—Greater Oakland Company Tract No 1, map filed of record in the office of the Recorder of Alameda Co, lot 86 ... 2 28
42688 Greater Oakland Company—Greater Oakland Company Tract No 1, map filed of record in the office of the Recorder of Alameda Co, lot 88 and imps ... 8 62
42688 Greater Oakland Company—Greater Oakland Company Tract No 1, map filed of record in the office of the Recorder of Alameda Co, lot 89 ... 1 84
42688 Greater Oakland Company—Greater Oakland Company Tract No 1, map filed of record in the office of the Recorder of Alameda Co, lot 90 ... 1 84
42688 Greater Oakland Company—Greater Oakland Company Tract No 1, map filed of record in the office of the Recorder of Alameda Co, lot 91 ... 2 28
42688 Greater Oakland Company—Greater Oakland Company Tract No 1, map filed of record in the office of the Recorder of Alameda Co, lot 92 ... 1 84
42688 Greater Oakland Company—Greater Oakland Company Tract No 1, map filed of record in the office of the Recorder of Alameda Co, lot 93 ... 1 84
42688 Greater Oakland Company—Greater Oakland Company Tract No 1, map filed of record in the office of the Recorder of Alameda Co, lot 94 ... 1 84
42688 Greater Oakland Company—Greater Oakland Company Tract No 1, map filed of record in the office of the Recorder of Alameda Co, lot 95 and imps ... 2 73
42688 Greater Oakland Company—Greater Oakland Company Tract No 1, map filed of record in the office of the Recorder of Alameda Co, lot 98 ... 1 84
42688 Greater Oakland Company—Greater Oakland Company Tract No 1, map filed of record in the office of the Recorder of Alameda Co, lot 99 ... 1 84
42688 Greater Oakland Company—Greater Oakland Company Tract No 1, map filed of record in the office of the Recorder of Alameda Co, lot 100 ... 1 84
42688 Greater Oakland Company—Greater Oakland Company Tract No 1, map filed of record in the office of the Recorder of Alameda Co, lot 101 ... 1 84
42688 Greater Oakland Company—Greater Oakland Company Tract No 1, map filed of record in the office of the Recorder of Alameda Co, lot 102 ... 1 84
42688 Greater Oakland Company—Greater Oakland Company Tract No 1, map filed of record in the office of the Recorder of Alameda Co, lot 103 ... 1 84
42688 Greater Oakland Company—Greater Oakland Company Tract No 1, map filed of record in the office of the Recorder of Alameda Co, lot 104 ... 1 84
42688 Greater Oakland Company—Greater Oakland Company Tract No 1, map filed of record in the office of the Recorder of Alameda Co, lot 108 ... 2 28
42688 Greater Oakland Company—Greater Oakland Company Tract No 1, map filed of record in the office of the Recorder of Alameda Co, lot 107 ... 1 83
42690 Greater Oakland Company—Greater Oakland Company Tract No 1, map filed of record in the office of the Recorder of Alameda Co, lot 110 ... 1 83
42690 Greater Oakland Company—Greater Oakland Company Tract No 1, map filed of record in the office of the Recorder of Alameda Co, lot 111 ... 1 84
42690 Greater Oakland Company—Greater Oakland Company Tract No 1, map filed of record in the office of the Recorder of Alameda Co, lot 112 ... 1 84
42690 Greater Oakland Company—Greater Oakland Company Tract No 1, map filed of record in the office of the Recorder of Alameda Co, lot 113 ... 1 84
42690 Greater Oakland Company—Greater Oakland Company Tract No 1, map filed of record in the office of the Recorder of Alameda Co, lot 114 ... 1 84
42690 Greater Oakland Company—Greater Oakland Company Tract No 1, map filed of record in the office of the Recorder of Alameda Co, lot 115 ... 1 84
42690 Greater Oakland Company—Greater Oakland Company Tract No 1, map filed of record in the office of the Recorder of Alameda Co, lot 116 ... 1 84
42690 Greater Oakland Company—Greater Oakland Company Tract No 1, map filed of record in the office of the Recorder of Alameda Co, lot 117 ... 1 84
42690 Greater Oakland Company—Greater Oakland Company Tract No 1, map filed of record in the office of the Recorder of Alameda Co, lot 118 ... 1 84
42690 Greater Oakland Company—Greater Oakland Company Tract No 1, map filed of record in the office of the Recorder of Alameda Co, lot 119 ... 1 54
42690 Greater Oakland Company—Greater Oakland Company Tract No 1, map filed of record in the office of the Recorder of Alameda Co, lot 120 ... 1 84
42690 Greater Oakland Company—Greater Oakland Company Tract No 1, map filed of record in the office of the Recorder of Alameda Co, lot 121 ... 1 84
42690 Greater Oakland Company—Greater Oakland Company Tract No 1, map filed of record in the office of the Recorder of Alameda Co, lot 122 ... 1 84
42690 Greater Oakland Company—Greater Oakland Company Tract No 1, map filed of record in the office of the Recorder of Alameda Co, lot 123 ... 1 84
42690 Greater Oakland Company—Greater Oakland Company Tract No 1, map filed of record in the office of the Recorder of Alameda Co, lot 124 ... 1 84
42690 Greater Oakland Company—Greater Oakland Company Tract No 1, map filed of record in the office of the Recorder of Alameda Co, lot 125 ... 1 84
42690 Greater Oakland Company—Greater Oakland Company Tract No 1, map filed of record in the office of the Recorder of Alameda Co, lot 126 ... 1 83
42694 George E Miller — Greater Oakland Company Tract No 1, map filed of record in the office of the Recorder of meda Co, lot 84 and imps ... 6 30
42694 George E Miller — Greater Oakland Company Tract No 1, map filed of record in the office of the Recorder of Alameda Co, lot 85 ... 1 84

IN ANDREW JONES SUBDIVISION.

42754 Henri T Huggins—In Andrew Jones Subdivision, map filed of record in the office of the Recorder of Alameda Co, lot 6, blk E ... 2 42
42755 Pasqual Albera—In Andrew Jones Subdivision, map filed of record in the office of the Recorder of Alameda Co, lot 16, blk E ... 1 89
42755 Pasqual Albera—In Andrew Jones Subdivision, map filed of record in the officeof the Recorder of Alameda Co, lot 17, blk E and imps ... 4 97
42792 Ella Anderson—In Andrew Jones Subdivision, map filed of record in the office of the Recorder of Alameda Co, nw 100 ft of lots 1, 2 and 3, blk G and imps ... 1 84
42798 Edini C Clark — Mortgagee's interest, in Andrew Jones Subdivision, map filed of record in the office of the Recorder of Alameda Co, nw 100 ft of lots 1, 2 and 3, blk G ... 2 29
42797 Oreste Brancoli—In Andrew Jones Subdivision, map filed of record in the office of the Recorder of Alameda Co, lot 6, blk G ... 2 42
42800 Joseph Niglis — In Andrew Jones Subdivision, map filed of record in the office of the Recorder of Alameda Co, lot 9, blk G ... 1 40
42801 Edith Niglis — In Andrew Jones Subdivision, map filed of record in the office of the Recorder of Alameda Co, lot 10, blk G and imps ... 1 85
42802 Jane C Jones et al—In Andrew Jones Subdivision, map filed of record in the office of the Recorder of Alameda Co, lot 14, blk G ... 4 88
42857 William Galvin—In Andrew Jones Subdivision, map filed of record in the office of the Recorder of Alameda Co, lot 4, blk J ... 8 87
42858 Mary Galvin—In Andrew Jones Subdivision, map filed of record in the office of the Recorder of Alameda Co, lot 4, blk J and imps ... 8 09
42862 Roza Pezzola—In Andrew Jones Subdivision, map filed of record in the office of the Recorder of Alameda Co, lot 5, blk K ... 2 42
42871 Mrs Hattie Patch—In Andrew Jones Subdivision, map filed of record in the office of the Recorder of Alameda Co, lot 16, blk K ... 8 37
42894 Antonio Galli—In Andrew Jones Subdivision, map filed of record in the office of the Recorder of Alameda Co, lot 2, blk M ... 2 42
42902 Mary J Enos — Mortgagee's interest in Andrew Jones Subdivision, map filed of record in the office of the Recorder of Alameda Co, lot 11, blk M ... 4 07
42912 Rosa Freis — In Andrew Jones Subdivision, map filed of record in the office of the Recorder of Alameda Co, lot 28, blk M ... 2 42
42913 Gilbert A Brokaw—In Andrew Jones Subdivision, map filed of record in the office of the Recorder of Alameda Co, lot 29, blk M ... 8 87
42917 Abraham Stralher—In Andrew Jones Subdivision, map filed of record in the office of the Recorder of Alameda Co, lot 6, blk N ... 2 42

IN BERTHIER'S ADD. TO JONES TRACT.

42923 Henry and Lizzie Winckleman—In Berthier's Add. to Jones Tract, map filed of record in the office of the Recorder of Alameda Co, lot 5, blk 1 ... 1 46

IN JESSEN TRACT.

42955 George W Springer—In Jessen Tract, map filed of record in the office of the Recorder of Alameda Co, sw 15 ft of lot 15, blk 1 ... 1 07
42955 George W Springer—In Jessen Tract, map filed of record in the office of the Recorder of Alameda Co, lot 16, blk 1 ... 1 08
42955 George W Springer—In Jessen Tract, map filed of record in the office of the Recorder of Alameda Co, lot 17, blk 1 ... 1 07
42955 George W Springer—In Jessen Tract, map filed of record in the office of the Recorder of Alameda Co, lot 18, blk 1 ... 1 08

IN ELMHURST PARK NO. 2.

42977 Celia M Dennison—In Elmhurst Park No 2, map filed of record in the office of the Recorder of Alameda Co, lot 28 ... 1 65
42978 W S Angwin—In Elmhurst Park No 2, map filed of record in the office of the Recorder of Alameda Co, lot 42 ... 1 65
42978 W S Angwin—In Elmhurst Park No 2, map filed of record in the office of the Recorder of Alameda Co, lot 43 ... 1 63
42978 W S Angwin—In Elmhurst Park No 2, map filed of record in the office of the Recorder of Alameda Co, lot 44 ... 1 65
42975 W S Angwin—In Elmhurst Park No 2, map filed of record in the office of the Recorder of Alameda Co, lot 45 ... 1 65
42980 J H Simpson—In Elmhurst Park No 2, map filed of record in the office of the Recorder of Alameda Co, lot 51 ... 1 65
42980 J H Simpson—In Elmhurst Park No 2, map filed of record in the office of the Recorder of Alameda Co, lot 52 ... 1 65
42980 J H Simpson—In Elmhurst Park No 2, map filed of record in the office of the Recorder of Alameda Co, lot 53 ... 1 65
42987 A A Newhouse — Mortgagee's interest, in Elmhurst Park No 2, map filed of record in the office of the Recorder of Alameda Co, lots 65 and 66 ... 1 40
43004 J H Deering—In Elmhurst Park No 2, map filed of record in the office of the Recorder of Alameda Co, lot 102 ... 1 65
43005 J H Deering—In Elmhurst Park No 2, map filed of record in the office of the Recorder of Alameda Co, lot 103 ... 1 65
43005 J H Deering—In Elmhurst Park No 2, map filed of record in the office of the Recorder of Alameda Co, lot 104 ... 1 65

LUDOVINA IVEY TRACT.

43011 D U and L J Toffelmier—Ludovina Ivey Tract, map filed of record in the office of the Recorder of Alameda Co, se 39 ft of nw 76 ft of lot 2 and imps ... 5 86
43012 Marie F Halpruner—Ludovina Ivey Tract, map filed of record in the office of the Recorder of Alameda Co, lot 1 and imps ... 17 90
43012 Marie F Halpruner—Ludovina Ivey Tract, map filed of record in the office of the Recorder of Alameda Co, se 6 5-10 ft of lot 2 ... 95

IN KINSELL TRACT NO 2.

43021 Edward Henderson and E N Tapscott—In Kinsell Tract No 2, map filed of record in the office of the Recorder of Alameda Co, lot 8, blk 1 ... 5 10
43025 Lois Mary Ray—In Kinsell Tract No 2, map filed of record in the office of the Recorder of Alameda Co, lot 23, blk 1 and imps ... 5 28
43025 Lois Mary Ray—In Kinsell Tract No 2, map filed of record in the office of the Recorder of Alameda Co, nw ½ of lot 24, blk 1 ... 2 42
43036 Mary Dick—In Kinsell Tract No 2, map filed of record in the office of the Recorder of Alameda Co, lot 27, blk 1 and imps ... 8 62
43041 Edward Henderson and E N Tapscott—In Kinsell Tract No 2, map filed of record in the office of the Recorder of Alameda Co, lot 4, blk 2 ... 5 10
43041 Edward Henderson and E N Tapscott—In Kinsell Tract No 2, map filed of record in the office of the Recorder of Alameda Co, lot 5, blk 2 ... 5 10
43045 Sarah Hattie Bickell — In Kinsell Tract No 2, map filed of record in the office of the Recorder of Alameda Co, lot 34, blk 2 ... 1 83
43059 Antoni Cosalta and Baptista Cosalta—In Kinsell Tract No 2, map filed of record in the office of the Recorder of Alameda Co, lot 1, blk 3 ... 2 74
43059 Antoni Cosalta and Baptista Cosalta—In Kinsell Tract No 2, map filed of record in the office of the Recorder of Alameda Co, lot 2, blk 3 ... 2 29
43065 E Henderson and E N Tapscott—In Kinsell Tract No 2, map filed of record in the office of the Recorder of Alameda Co, lot 20, blk 3 ... 8 95
43070 W W Morrow—In Kinsell Tract No 2, map filed of record in the office of the Recorder of Alameda Co, se 100 ft of lot 40, blk 3 ... 8 95
43075 Arthur S Kellom—In Kinsell Tract No 2, map filed of record in the office of the Recorder of Alameda Co, lot 9, blk 4 ... 8 37
43075 Arthur S Kellom—In Kinsell Tract No 2, map filed of record in the office of the Recorder of Alameda Co, lot 10, blk 4 ... 8 37
43078 E Henderson and E N Tapscott—In Kinsell Tract No 2, map filed of record in the office of the Recorder of Alameda Co, lot 18, blk 4 ... 8 37
43078 E Henderson and E N Tapscott—In Kinsell Tract No 2, map filed of record in the office of the Recorder of Alameda Co, lot 19, blk 4 ... 8 37
43078 E Henderson and E N Tapscott—In Kinsell Tract No 2, map filed of record in the office of the Recorder of Alameda Co, lot 20, blk 4 and imps ... 4 83
43092 Mary Hill—In Kinsell Tract No 2, map filed of record in the office of the Recorder of Alameda Co, lot 23, blk 4 ... 1 85
43098 E Henderson and E N Tapscott—In Kinsell Tract No 2, map filed of record in the office of the Recorder of Alameda Co, lot 22, blk 5 ... 1 84
43098 E Henderson and E N Tapscott—In Kinsell Tract No 2, map filed of record in the office of the Recorder of Alameda Co, lot 23, blk 5 ... 1 84
43105 E Henderson and E N Tapscott—In Kinsell Tract No 2, map filed of record in the office of the Recorder of Alameda Co, lot 39, blk 5 ... 8 37
43106 Lucile L Nelson—In Kinsell Tract No 2, map filed of record in the office of the Recorder of Alameda Co, lot 21, blk 5 ... 4 83
43108 Elizabeth R Roy—In Kinsell Tract No 2, map filed of record in the office of the Recorder of Alameda Co, lot 32, blk 5 ... 8 37
43114 E Henderson and E N Tapscott—In Kinsell Tract No 2, map filed of record in the office of the Recorder of Alameda Co, lot 17, blk 6 ... 1 89
43114 E Henderson and E N Tapscott—In Kinsell Tract No 2, map filed of record in the office of the Recorder of Alameda Co, lot 18, blk 6 and imps ... 2 73
43120 E Henderson and E N Tapscott—In Kinsell Tract No 2, map filed of record in the office of the Recorder of Alameda Co, lot 30, blk 6 ... 2 80
43126 Edward Henderson and E N Tapscott—In Kinsell Tract No 2, map filed of record in the office of the Recorder of Alameda Co, lot 5, blk 7 ... 2 80
43126 Edward Henderson and E N Tapscott—In Kinsell Tract No 2, map filed of record in the office of the Recorder of Alameda Co, lot 6, blk 7 ... 1 40
43126 Edward Henderson and E N Tapscott—In Kinsell Tract No 2, map filed of record in the office of the Recorder of Alameda Co, lot 7, blk 7 ... 1 39
43126 Edward Henderson and E N Tapscott—In Kinsell Tract No 2, map filed of record in the office of the Recorder of Alameda Co, lot 14, blk 7 ... 2 80
43142 E Henderson and E N Tapscott—In Kinsell Tract No 2, map filed of record in the office of the Recorder of Alameda Co, lot 25, blk 8 ... 2 80
43142 E Henderson and E N Tapscott—In Kinsell Tract No 2, map filed of record in the office of the Recorder of Alameda Co, lot 26, blk 8 ... 1 83
43143 William McNeil—In Kinsell Tract No 2, map filed of record in the office of the Recorder of Alameda Co, lot 29, blk 8 ... 1 39
43143 William McNeil—In Kinsell Tract No 2, map filed of record in the office of the Recorder of Alameda Co, lot 30, blk 8 ... 1 40
43150 Eugene H Pitts—In Kinsell Tract No 2, map filed of record in the office of the Recorder of Alameda Co, lot 35, blk 9 ... 2 42
43150 Eugene H Pitts—In Kinsell Tract No 2, map filed of record in the office of the Recorder of Alameda Co, lot 36, blk 9 ... 2 42
43157 E Henderson and E N Tapscott—In Kinsell Tract No 2, map filed of record in the office of the Recorder of Alameda Co, lot 1, blk 10 ... 8 37
43157 E Henderson and E N Tapscott—In Kinsell Tract No 2, map filed of record in the office of the Recorder of Alameda Co, lot 6, blk 10 ... 2 42
43158 Emanuel Long—In Kinsell Tract No 2, map filed of record in the office of the Recorder of Alameda Co, lot 22, blk 10 ... 2 42
43161 N D Failing—In Kinsell Tract No 2, map filed of record in the office of the Recorder of Alameda Co, lot 26, blk 10 ... 2 43
43161 N D Failing—In Kinsell Tract No 2, map filed of record in the office of the Recorder of Alameda Co, lot 27, blk 10 ... 2 43
43171 Joseph B Herbert—In Kinsell Tract No 2, map filed of record in the office of the Recorder of Alameda Co, lot 5, blk 10 ... 2 43
43172 E Henderson and E N Tapscott—In Kinsell Tract No 2, map filed of record in the office of the Recorder of Alameda Co, lot 7, blk 11 ... 1 64
43172 E Henderson and E N Tapscott—In Kinsell Tract No 2, map filed of record in the office of the Recorder of Alameda Co, lot 8, blk 11 ... 2 80
43175 C E Cameron—In Kinsell Tract No 2, map filed of record in the office of the Recorder of Alameda Co, lot 20, blk 11 and imps ... 3 85
43175 C E Cameron—In Kinsell Tract No 2, map filed of record in the office of the Recorder of Alameda Co, lot 21, blk 11 ... 1 65
43179 E Henderson and E N Tapscott—In Kinsell Tract No 2, map filed of record in the office of the Recorder of Alameda Co, lot 27, blk 11 ... 1 65
43179 E Henderson and E N Tapscott—In Kinsell Tract No 2, map filed of record in the office of the Recorder of Alameda Co, lot 28, blk 11 ... 1 65
43189 C F and E R Deldine—In Kinsell Tract No 2, map filed of record in the office of the Recorder of Alameda Co, lot 15, blk 12 ... 1 65
43189 C F and E R Deldine—In Kinsell Tract No 2, map filed of record in the office of the Recorder of Alameda Co, lot 16, blk 12 ... 1 65
43195 E Henderson and E N Tapscott—In Kinsell Tract No 2, map filed of record in the office of the Recorder of Alameda Co, lot 31, blk 12 ... 1 65
43195 E Henderson and E N Tapscott—In Kinsell Tract No 2, map filed of record in the office of the Recorder of Alameda Co, lot 32, blk 12 ... 1 65
43195 E Henderson and E N Tapscott—In Kinsell Tract No 2, map filed of record in the office of the Recorder of Alameda Co, lot 33, blk 12 ... 1 65
43195 E Henderson and E N Tapscott—In Kinsell Tract No 2, map filed of record in the office of the Recorder of Alameda Co, lot 34, blk 12 ... 1 65
43198 Homer Kester—In Kinsell Tract No 2, map filed of record in the office of the Recorder of Alameda Co, lot 29, blk 12 ... 1 65
43198 Homer Kester—In Kinsell Tract No 2, map filed of record in the office of the Recorder of Alameda Co, lot 30, blk 12 ... 1 65
43199 E Henderson and E N Tapscott—In Kinsell Tract No 2, map filed of record in the office of the Recorder of Alameda Co, lot 8, blk 13 ... 2 80
43199 E Henderson and E N Tapscott—In Kinsell Tract No 2, map filed of record in the office of the Recorder of Alameda Co, lot 17, blk 13 ... 96
43213 M McWalter—In Kinsell Tract No 2, map filed of record in the office of the Recorder of Alameda Co, lot 15, blk 13 ... 1 68
43213 M McWalter—In Kinsell Tract No 2, map filed of record in the office of the Recorder of Alameda Co, lot 16, blk 13 ... 1 68
43218 Rene Condyser—In Kinsell Tract No 2, map filed of record in the office of the Recorder of Alameda Co, lot 1, blk 14 and imps ... 6 24
43218 Rene Condyser—In Kinsell Tract No 2, map filed of record in the office of the Recorder of Alameda Co, lot 2, blk 14 and imps ... 5 23
43220 M J Lipsey—In Kinsell Tract No 2, map filed of record in the office of the Recorder of Alameda Co, lot 18, blk 14 ... 1 46
43258 Della M Roper—In Kinsell Tract No 2, map filed of record in the office of the Recorder of Alameda Co, lot 7, blk 16 ... 1 65
43258 Della M Roper—In Kinsell Tract No 2, map filed of record in the office of the Recorder of Alameda Co, lot 8, blk 16 ... 2 80
43310 Sophie Rochester—In Kinsell Tract No 2, map filed of record in the office of the Recorder of Alameda Co, lot 7, blk 20 ... 95
43310 Sophie Rochester—In Kinsell Tract No 2, map filed of record in the office of the Recorder of Alameda Co, lot 8, blk 20 and imps ... 2 28
43310 Sophie Rochester—In Kinsell Tract No 2, map filed of record in the office of the Recorder of Alameda Co, lot 9, blk 20 ... 95
43319 Charles A Neate—In Kinsell Tract No 2, map filed of record in the office of the Recorder of Alameda Co, lot 21, blk 20 ... 1 46
43319 Charles A Neate—In Kinsell Tract No 2, map filed of record in the office of the Recorder of Alameda Co, lot 22, blk 20 ... 1 46

IN MAP OF E. B. AND A. L. STONE CO.'S LOTS.

43326 Phillip Reilly—In Map of E B & A L Stone Co's Lots, map filed of record in the office of the Recorder of Alameda Co, ne 20 ft of lot 17 and sw 15 ft of lot 18 ... 1 85
43330 E B & A L Stone—In Map of E B & A L Stone Co's Lots, map filed of record in the office of the Recorder of Alameda Co, ne 10 ft of lot 18 ... 1 46
43374 Realty Loan and Insurance Agency—Mortgagee's interest, in Map of E B & A L Stone Co.'s Lots, map filed of record in the office of the Recorder of Alameda Co, lot 81 ... 8 05
43394 E B & A L Stone—In Map of E B & A L Stone Co.'s Lots, map filed of record in the office of the Recorder of Alameda Co, lot 125 ... 5 23
43394 E B & A L Stone—In Map of E B & A L Stone Co.'s Lots, map filed of record in the office of the Recorder of Alameda Co, lot 134 ... 5 23
43398 E B & A L Stone—In Map of E B & A L Stone Co.'s Lots, map filed of record in the office of the Recorder of Alameda Co, lot 115 ... 3 37
43398 E E & A L Stone—In Map of E B & A L Stone Co.'s Lots, map filed of record in the office of the Recorder of Alameda Co, lot 116 ... 3 37
43398 E B & A L Stone—In Map of E B & A L Stone Co.'s Lots, map filed of record in the office of the Recorder of Alameda Co, lot 114 ... 3 37
43406 J Shiflett—In Map of E B & A L Stone Co.'s Lots, map filed of record in the office of the Recorder of Alameda Co, lot 141 and imps ... 2 74
43406 J Shiflett—In Map of E B & A L Stone Co.'s Lots, map filed of record in the office of the Recorder of Alameda Co, ne ½ of lot 142 ... 1 39
43410 E B & A L Stone—In map of E B & A L Stone Co.'s Lots, map filed of record in the office of the Recorder of Alameda Co, lot 166 ... 2 43
43411 E B & A L Stone—In Map of E B & A L Stone Co.'s Lots, map filed of record in the office of the Recorder of Alameda Co, lot 182 ... 2 42
43411 E B & A L Stone—In Map of E B & A L Stone Co.'s Lots, map filed of record in the office of the Recorder of Alameda Co, lot 183 ... 2 42
43426 Philip Reilly—In Map of E B & A L Stone Co.'s Lots, map filed of record in the office of the Recorder of Alameda Co, lot 198 ... 1 84
43426 Philip Reilly—In Map of E B & A L Stone Co.'s Lots, map filed of record in the office of the Recorder of Alameda Co, lot 199 and imps ... 3 63
43443 Manuel Travers—In Map of E B & A L Stone Co.'s Lots, Map filed of record in the office of the Recorder of Alameda Co, lot 225 ... 2 43
43443 Manuel Travers—In Map of E B & A L Stone Co.'s Lots, map filed of record in the office of the Recorder of Alameda Co, ne ½ of lot 226 ... 1 46

43446 Julian M Kinzie—In Map of E B & A L Stone Co.'s Lots, map filed of record in the office of the Recorder of Alameda Co. lot 232 ..... 1 39

13446 Julian M Kinzie—In Map of E B & A L Stone Co.'s Lots, map filed of record in the office of the Recorder of Alameda Co, lot 233 .... 1 40

43455 E B & A L Stone—In Map of E B & A L Stone Co.'s Lots, map filed of record in the office of the Recorder of Alameda Co, lot 269 .... 3 36

43455 E B & A L Stone—In Map of E B & A L Stone Co.'s Lots, map filed of record in the office of the Recorder of Alameda Co, lot 270 .... 3 37

43455 E B & A L Stone—In Map of E B & A L Stone Co.'s Lots, map filed of record in the office of the Recorder of Alameda Co, lot 271 .... 3 37

43455 E B & A L Stone—In Map of E B & A L Stone Co.'s lots, map filed of record in the office of the Recorder of Alameda Co, lot 272 ...... 3 37

43468 E B & A L Stone—In Map of E B & A L Stone Co.'s Lots, map filed of record in the office of the Recorder of Alameda Co, lot 318.... 2 42

43471 E B & A L Stone—In Map of E B & A L Stone Co.'s Lots, map filed of record in the office of the Recorder of Alameda Co, lot 333.... 3 37

43471 E B & A L Stone—In Map of E B & A L Stone Co.'s Lots, map filed of record in the office of the Recorder of Alameda Co, sw ½ of lot 334 2 42

43471 E B & A L Stone—In Map of E B & A L Stone Co.'s Lots, map filed of record in the office of the Recorder of Alameda Co, lot 339.. 3 37

43471 E B & A L Stone—In Map of E B & A L Stone Co.'s Lots, map filed of record in the office of the Recorder of Alameda Co, lot 340 ... 1 83

43471 E B & A L Stone—In Map of E B & A L Stone Co.'s Lots, map filed of record in the office of the Recorder of Alameda Co, lot 341...... 1 84

43471 E B & A L Stone—In Map of E B & A L Stone Co.'s Lots, map filed of record in the office of the Recorder of Alameda Co. lot 345.. 5 28

43478 E B & A L Stone—In Map of E B & A L Stone Co.'s Lots, map filed of record in the office of the Recorder of Alameda Co, lot 356 .. 3 37

43485 E B & A L Stone—In Map of E B & A L Stone Co.'s Lots, map filed of record in the office of the Recorder of Alameda Co, lot 367 and imps 5 86

43490 E B & A L Stone—In Map of E B & A L Stone Co.'s Lots, map filed of record in the office of the Recorder of Alameda Co, lot 376 ..... 3 37

43490 E B & A L Stone—In Map of E B & A L Stone Co.'s Lots, map filed of record in the office of the Recorder of Alameda Co, lot 377 ..... 3 37

43503 E B & A L Stone—In Map of E B & A L Stone Co.'s Lots, map filed of record in the office of the Recorder of Alameda Co, lot 449 ..... 1 39

43503 E B & A L Stone—In Map of E B & A L Stone Co.'s Lots, map filed of record in the office of the Recorder of Alameda Co, lot 450 .. 1 39

43503 E B & A L Stone—In Map of E B & A L Stone Co.'s Lots, map filed of record in the office of the Recorder of Alameda Co, lot 451.. 1 40

43504 Clarence and Mary E Johnson—In Map of E B & A L Stone Co.'s Lots, map filed of record in the office of the recorder of Alameda Co, lot 439 and imps 4 52

IN AUSEON'S MOSS TRACT.

43507 Jessie E Auseon—In Auseon's Moss Tract, map filed of record in the office of the Recorder of Alameda Co, ne 24 ft of lot 14, blk 1.... 2 80

43508 Fred J Crichton—In Auseon's Moss Tract, map filed of record in the office of the Recorder of Alameda Co, lot 5, blk 1 .... 1 39

43508 Fred J Crichton—In Auseon's Moss Tract, map filed of record in the office of the Recorder of Alameda Co, lot 6, blk 1 .... 1 40

43508 Fred J Crichton—In Auseon's Moss Tract, map filed of record in the office of the Recorder of Alameda Co, lot 9, blk 1 .... 1 39

43508 Fred J Crichton—In Auseon's Moss Tract, map filed of record in the office of the Recorder of Alameda Co, lot 10, blk 1 .... 1 39

43513 Jessie E Auseon—In Auseon's Moss Tract, map filed of record in the office of the Recorder of Alameda Co, lot 15, blk 1 .... 2 80

43518 C L Best—In Auseon's Moss Tract, map filed of record in the office of the Recorder of Alameda Co, lot 35, blk 1 2 80

43518 C L Best—In Auseon's Moss Tract, map filed of record in the office of the Recorder of Alameda Co, lot 36, blk 1.. 2 80

43533 Jessie E Auseon—In Auseon's Moss Tract, map filed of record in the office of the Recorder of Alameda Co, lot 17, blk 3 .... 2 80

43536 Jessie E Auseon—In Auseon's Moss Tract, map filed of record in the office of the Recorder of Alameda Co, lot 12 and imps 2 74

43536 Jessie E Auseon—In Auseon's Moss Tract, map filed of record in the office of the Recorder of Alameda Co, lot 13, blk 4 .... 1 39

IN ELMHURST VISTA TRACT.

43570 J E Hunt—In Elmhurst Vista Tract, map filed of record in the office of the Recorder of Alameda Co, lot 6 ... 3 37

43573 J E Hunt—In Elmhurst Vista Tract, map filed of record in the office of the Recorder of Alameda Co, lot 11 3 37

43573 J E Hunt—In Elmhurst Vista Tract, map filed of record in the office of the Recorder of Alameda Co, lot 12.... 3 37

43573 J E Hunt—In Elmhurst Vista Tract, map filed of record in the office of the Recorder of Alameda Co, lot 13 3 37

43574 J E Hunt—In Elmhurst Vista Tract, map filed of record in the office of the Recorder of Alameda Co, lot 14 .... 3 37

43574 J E Hunt—In Elmhurst Vista Tract, map filed of record in the office of the Recorder of Alameda Co, lot 28.... 3 37

43579 J E Hunt—In Elmhurst Vista Tract, map filed of record in the office of the Recorder of Alameda Co, lot 25.... 3 37

43579 J E Hunt—In Elmhurst Vista Tract, map filed of record in the office of the Recorder of Alameda Co, lot 26 .... 3 37

43580 J E Hunt—In Elmhurst Vista Tract, map filed of record in the office of the Recorder of Alameda Co, lot 27 ...... 3 37

43581 Hulda H B Brown—In Elmhurst Vista Tract, map filed of record in the office of the Recorder of Alameda Co, lot 15 .... 5 28

IN FORD TRACT.

43611 Annie Anderson — In Ford Tract, map filed of record in the office of the Recorder of Alameda Co, lot 7.... 1 40

IN GEARY TRACT.

43657 William R Geary—In Geary Tract, map filed of record in the office of the Recorder of Alameda Co, ne 25 ft of lot 18 96

IN HILTON TRACT.

43663 James Ostrander—In Hilton Tract, map filed of record in the office of the Recorder of Alameda Co, lot 5, blk A 2 42

43663 James Ostrander—In Hilton Tract, map filed of record in the office of the Recorder of Alameda Co, lot 6 blk A 2 41

43663 James Ostrander—In Hilton Tract, map filed of record in the office of the Recorder of Alameda Co, lot 8, blk A 2 41

43673 James Ostrander—In Hilton Tract, map filed of record in the office of the Recorder of Alameda Co, lot1, blk B 3 37

43705 Edward Klinkner—In Hilton Tract, map filed of record in the office of the Recorder Alameda Co, lot 22, blk E... 1 39

43705 Edward Klinkner—In Hilton Tract, map filed of record in the office of the Recorder of Alameda Co, lot 23, blk E 1 39

43705 Edward Klinkner—In Hilton Tract, map filed of record in the office of the Recorder of Alameda Co, lot 24, blk E 1 39

43705 Edward Klinkner—In Hilton Tract, map filed of record in the office of the Recorder of Alameda Co, lot 25, blk E 1 40

43705 Edward Klinkner—In Hilton Tract, map filed of record in the office of the Recorder of Alameda Co, lot 26, blk E.. 1 39

43705 Edward Klinkner—In Hilton Tract, map filed of record in the office of the Recorder of Alameda Co, lot 27, blk E... 1 40

IN WESTERN PACIFIC TRACT.

43719 Sophia Stevenson Phelps—In Western Pacific Tract, map filed of record in the office of the Recorder of Alameda Co, lot 35.................. 2 42

43720 Sophia Stevenson Phelps—In Western Pacific Tract, map filed of record in the office of the Recorder of Alameda Co, lot 36.................. 2 42

43720 Sophia Stevenson Phelps—In Western Pacific Tract, map filed of record in the office of the Recorder of Alameda Co, lot 37.................. 2 41

43720 Sophia Stevenson Phelps—In Western Pacific Tract, map filed of record in the office of the Recorder of Alameda Co, lot 38.................. 2 41

IN MAP OF FRANK SILVA TRACT.

43727 Charles Ritsch—In Map of Frank Silva Tract, map filed of record in the office of the Recorder of Alameda Co, pce of ld beg at a pt on the e line of Hillside st 31 2-10 ft from Brighton ave, th nw 62 4-10 ft, th ne 111 7-10 ft, se 60 ft, sw 126 4-10 ft to beg, por of lot 27.......... 5 10

43744 Mathew Bodeni—In Map of Frank Silva Tract, map filed of record in the office of the Recorder of Alameda Co, pce of ld beg at a pt on sw line of Foothill road 60.22 ft s fr Brighton ave, s 31 1-10 ft by 100 11-100 ft sw to beg, por of lot 19.......... 2 80

IN ELMHURST TRACT.

43750 S Wulf—In Elmhurst Tract, map filed of record in the office of the Recorder of Alameda Co, lot 5, blk A.. 95

43750 S Wulf—In Elmhurst Tract, map filed of record in the office of the Recorder of Alameda Co, lot 6, blk A.. 95

43754 William Gugelsberger — In Elmhurst Tract, map filed ofrecord in the office of the Recorder of Alameda Co, lot 15, blk A 2 42

43754 William Gugelsberger — In Elmhurst Tract, map filed of record in the office of the Recorder of Alameda Co, lot 16, blk A 2 41

43770 M B Edwards—In Elmhurst Tract, map filed of record in the office of the Recorder of Alameda Co, lot 1, blk C 2 42

43776 Cecelia A Hayes—In Elmhurst Tract, map filed of record in the office of the Recorder of Alameda Co, lot 17, blk C 1 46

43776 Cecelia A Hayes—In Elmhurst Tract, map filed of record in the office of the Recorder of Alameda Co, lot 18, blk C 1 46

43787 Vinilia Soares—In Elmhurst Tract, map filed of record in the office of the Recorder of Alameda Co, lot 6, blk D 1 46

43787 Vinilia Soares—In Elmhurst Tract, map filed of record in the office of the Recorder of Alameda Co, lot 7, blk D 1 46

43787 Vinilia Soares—In Elmhurst Tract, map filed of record in the office of the Recorder of Alameda Co, lot 8, blk D and imps 3 37

43787 Vinilia Soares—In Elmhurst Tract, map filed of record in the office of the Recorder of Alameda Co, lot 9, blk D 1 45

43793 Peter Benson—In Elmhurst Tract, map filed of record in the office of the Recorder of Alameda Co, lot 1, blk E 95

43793 Peter Benson—In Elmhurst Tract, map filed of record in the office of the Recorder of Alameda Co, lot 2, blk E 94

43793 Peter Benson—In Elmhurst Tract, map filed of record in the office of the Recorder of Alameda Co, lot 3, blk E 95

43793 Peter Benson—In Elmhurst Tract, map filed of record in the office of the Recorder of Alameda Co, lot 4, blk E 94

43793 Peter Benson—In Elmhurst Tract, map filed of record in the office of the Recorder of Alameda Co, lot 5, blk E 95

43794 W C Nelson—In Elmhurst Tract, map filed of record in the office of the Recorder of Alameda Co, lot 6, blk E and imps 1 85

43795 C J Walsh—In Elmhurst Tract, map filed of record in the office of the Recorder of Alameda Co, lot 11, blk E, imps and poll tax, 1909.. 6 42

IN HIGHLAND TRACT.

43824 Alexander N Wilson—In Highland Tract, map filed of record in the office of the Recorder of Alameda Co, lot 26 .... 2 42

43824 Alexander N Wilson—In Highland Tract, map filed of record in the office of the Recorder of Alameda Co, lot 27 .... 2 42

43829 W C Booth—In Highland Tract, map filed of record in the office of the Recorder of Alameda Co, lot 43 and imps 2 29

IN MAP OF FRANK SILVA TRACT.

43833 James R Carter—In Map of Frank Silva Tract, map filed of record in the office of the Recorder of Alameda Co, lot 4, cont'g 1 acre and imps 29 19

43833 James R Carter—Pers prop.. 2 54

43833 James R Carter—In Map of Frank Silva Tract, map filed of record in the office of the Recorder of Alameda Co, lot 5, cont'g 922-1000 acres 6 24

IN STONE TRACT.

43904 Frances A Moore—In Stone Tract, map filed of record in the office of the Recorder of Alameda Co, lot 11, blk F 3 37

43905 Lars P Johnson—In Stone Tract, map filed of record in the office of the Recorder of Alameda Co, lot 12, blk F 3 37

43905 Lars P Johnson—In Stone Tract, map filed of record in the office of the Recorder of Alameda Co, lot 13, blk F 3 37

43912 F W Gomph—In Stone Tract, map filed of record in the office of the Recorder of Alameda Co, lot 9, blk G and imps 3 98

43913 F W Gomph—In Stone Tract, map filed of record in the office of the Recorder of Alameda Co, lot 10, blk G... 1 84

IN MARION TRACT.

43947 Cosmopolitan Mutual Building and Loan Association—Mortgagee's interest, in Marion Tract, map filed of record in the office of the Recorder of Alameda Co, lots 23 and 24 .... 5 88

43964 Harold Von Overbeck Jr—In Marion Tract, map filed of record in the office of the Recorder of Alameda Co, lot 46 and imps 2 73

43964 Harold Von Overbeck Jr—In Marion Tract, map filed of record in the office of the Recorder of Alameda Co, lot 45 and imps 2 73

43982 Gilbert C Smith—In Marion Tract, map filed of record in the office of the Recorder of Alameda Co, pce of ld beg at a pt 226 10-12 ft se from Orchard ave and 150 ft sw from Orange st, th sw 62 31-100 ft by 50 ft deep, por of lots 68, 70 and 71 .... 1 46

43988 Hawley Investment Company—In Marion Tract, map filed of record in the office of the Recorder of Alameda Co, pce of ld beg at a pt on the sw line of Orange st 226 10-12 ft se from Orchard ave, th se 50 ft by 150 ft deep sw, por of lots 69, 70 and 71 and imps 21 54

IN RECREATION PARK NO 2.

44011 J L Brown—In Recreation Park No 2, map filed of record in the office of the Recorder of Alameda Co, lot 69 .... 2 42

44014 F S Morseman—In Recreation Park No 2, map filed of record in the office of the Recorder of Alameda Co, lot 2 .... 2 41

44014 F S Morseman—In Recreation Park No 2, map filed of record in the office of the Recorder of Alameda Co, lot 3 and imps 3 37

44017 Mrs S Francis—In Recreation Park No 2, map filed of record in the office of the Recorder of Alameda Co, lot 26 .... 1 39

44017 Mrs S Francis—In Recreation Park No 2, map filed of record in the office of the Recorder of Alameda Co, lot 27 and imps 2 29

44023 B G Brandt—In Recreation Park No 2, map filed of record in the office of the Recorder of Alameda Co, lot 88 and imps 5 28

44028 James Earl Cook—In Recreation Park No 2, map filed of record in the office of the Recorder of Alameda Co, lot 6 .... 2 42

44028 James Earl Cook—In Recreation Park No 2, map filed of record in the office of the Recorder of Alameda Co, lot 7 .... 2 41

44035 James Earl Cook—In Recreation Park No 2, map filed of record in the office of the Recorder of Alameda Co, lot 48 .... 2 42

44035 James Earl Cook—In Recreation Park No 2, map filed of record in the office of the Recorder of Alameda Co, lot 49 .... 2 41

44035 James Earl Cook—In Recreation Park No 2, map filed of record in the office of the Recorder of Alameda Co, lot 50 .... 2 41

44041 T M Harrington—In Recreation Park No 2, map filed of record in the office of the Recorder of Alameda Co, lot 23 .... 2 42

44041 T M Harrington—In Recreation Park No 2, map filed of record in the office of the Recorder of Alameda Co, lot 24 .... 2 41

44041 T M Harrington—In Recreation Park No 2, map filed of record in the office of the Recorder of Alameda Co, lot 25 .... 4 32

44043 Anner E Gardner—In Recreation Park No 2, map filed of record in the office of the Recorder of Alameda Co, lot 66 .... 2 42

IN WARNER TRACT.

44061 Kate Jacobsen—In Warner Tract, map filed of record in the office of the Recorder of Alameda Co, se ½ of lot 3, blk 2 .... 4 33

44068 Lucinda C Poindexter — In Warner Tract, Resub of lots 17, 18, 19, 20, map filed of record in the office of the Recorder of Alameda Co, lot 18, blk 2 .... 4 33

44100 Annie Clemence (administratrix Estate of Mary T Waldron)—In Warner Tract, map filed of record in the office of the Recorder of Alameda Co, lot 1, blk 6... 3 37

44122 Elizabeth J Schetter—In Warner Tract, map filed of record in the office of the Recorder of Alameda Co, lot 13, blk 7 and imps 7 64

44135 Frank J Seviera—In Warner Tract, Resub of Block etc, Resub of Lot etc, map filed of record in the office of the Recorder of Alameda Co, lot 16, blk 8 .... 2 42

44135 Frank J Seviera—In Warner Tract, Resub of Block etc, Resub of Lot etc, map filed of record in the office of the Recorder of Alameda Co, lot 17, blk 8 and imps 8 15

44149 William D Hale—In Warner Tract, map filed of record in the office of the Recorder of Alameda Co, lot 4, blk 10 2 29

44153 Mary Lund—Mortgagee's interest, in Warner Tract, map filed of record in the office of the Recorder of Alameda Co, lots 7 and 8, blk 10 .... 4 33

44196 Kate Simpson — In Warner Tract, Resub of Block etc, Resub of Lot etc, map filed of record in the office of the Recorder of Alameda Co, lot 2, blk 13 .... 1 46

44196 Kate Simpson — In Warner Tract, Resub of Block etc, Resub of Lot etc, map filed of record in the office of the Recorder of Alameda Co, lot 3, blk 13 and imps...... 3 37

44199 George W Austin—In Warner Tract, Resub of Block etc, Resub of Lot etc, map filed of record in the office of the Recorder of Alameda Co, lot 10, blk 13 .... 1 46

44209 C W Etting—In Warner Tract, map filed of record in the office of the Recorder of Alameda Co, lot 17, blk 14.. 1 85

44218 W C Thunes—In Warner Tract, map filed of record in the office of the Recorder of Alameda Co, lot 11, blk 15 .... 1 84

44223 C E Thompson—Mortgagee's interest, in Warner Tract, map filed of record in the office of the Recorder of Alameda Co, lots 18, 19 and 20, blk 15 .... 8 15

44261 Susanna Rabb — In Warner Tract, map filed of record in the office of the Recorder of Alameda Co, n ½ of lot 6, blk 19 .... 1 46

44268 James Skinner—In Warner Tract, map filed of record in the office of the Recorder of Alameda Co, lot 18, blk 19 .... 2 42

44268 James Skinner—In Warner Tract, map filed of record in the office of the Recorder of Alameda Co, lot 19, blk 19 2 41

44298 H Rawlinson — In Warner Tract, map filed of record in the office of the Recorder of Alameda Co, lot 7, blk 23 2 42

44298 H Rawlinson — In Warner Tract, map filed of record in the office of the Recorder of Alameda Co, lot 8, blk 23 2 41

44298 H R Rawlinson — In Warner Tract, map filed of record in the office of the Recorder of Alameda Co, lot 9, blk 23 2 41

44302 M A Finnigan—In Warner Tract, map filed of record in the office of the Recorder of Alameda Co, lot 5, blk 24 1 40

44318 Elizabeth Frankland—In Warner Tract, map filed of record in the office of the Recorder of Alameda Co, lot 21, blk 24 .... 2 42

44813 Elizabeth Frankland—In Warner Tract, map filed of record in the office of the Recorder of Alameda Co, lot 22, blk 24 .... 2 41

44321 Flora E Chapin—In Warner Tract, map filed of record in the office of the Recorder of Alameda Co, lot 12, blk 25 and imps 4 07

44322 Flora E Chapin—In Warner Tract, map filed of record in the office of the Recorder of Alameda Co, lot 13, blk 25 .... 1 85

44364 H C Morris — In Warner Tract, map filed of record in the office of the Recorder of Alameda Co, lot 8, blk 29 and imps 2 29

44364 H C Morris—In Warner Tract, map filed of record in the office of the Recorder of Alameda Co, lot 9, blk 29 1 39

44391 Julia Jirkowsky—In Warner Tract, map filed of record in the office of the Recorder of Alameda Co, lot 6, blk 31 1 40

44393 Annie Hamilton—In Warner Tract, map filed of record in the office of the Recorder of Alameda Co, lot 10, blk 31 and imps 4 33

44420—Frederick W Fintel—In Warner Tract, Resub of Block 34, map filed of record in the office of the Recorder of Alameda Co, e 50 ft of w 97 ft of lot 6, blk 24, imps and Poll Tax, 1909 .... 4 50

44451 Mary G Aubuy—In Warner Tract, Resub of Block 34, map filed of record in the office of the Recorder of Alameda Co, lot 45, blk 34 and imps 3 18

44466 Daniel Elvin—Mortgagee's interest, in Warner Tract, Resub of Block 34, map filed of record in the office of the Recorder of Alameda Co, se 67 ft of lot 67, blk 34, also in Castro Survey of Mountain and Hill Lands, Rancho San Antonio, map filed of record in the office of the Recorder of Alameda Co, pce of ld beg at a point on the sw line of Foothill road 144 58-100 ft se from Mountain View ave, th se 61 94-100 ft, sw 73 25-100 ft, nw 66 41-100 ft, ne 60 15-100 ft to beg, por of lot 1 .... 7 20

44487 Sophie A Wieland—In Warner Tract, Resub of Block 34, map filed of record in the office of the Recorder of Alameda Co, lot 102, blk 34 and imps 4 33

ENDICOTT TRACT.

44499 S F Endicott—Endicott Tract, map filed of record in the office of the Recorder of Alameda Co, lot 14 and imps 3 68

44501 Gustav Schultz — Endicott Tract, map filed of record in the office of the Recorder of Alameda Co, lot 7....... 4 33

ALVIN TRACT.

44560 Robert J Herman — Alvin Tract, map filed of record in the office of the Recorder of Alameda Co, lot 156 and imps 5 28

44561 Eric Ekerlund—Alvin Tract, map filed of record in the office of the Recorder of Alameda Co, lot 162..... 1 46

44561 Eric Ekerlund—Alvin Tract, map filed of record in the office of the Recorder of Alameda Co, lot 163 .... 1 45

44561 Eric Ekerlund—Alvin Tract, map filed of record in the office of the Recorder of Alameda Co, lot 164 .... 1 46

44563 Mary Rivard — Alvin Tract, map filed of record in the office of the Recorder of Alameda Co, lot 170 .... 1 46

IN STONEHURST.

44601 E B and A L Stone Company—In Stonehurst, map filed of record in the office of the Recorder of Alameda Co, lot 126 .... 1 40

44602 E B and A L Stone Company—In Stonehurst, map filed of record in the office of the Recorder of Alameda Co, lot 127 .... 1 40

IN MAP OF STONE ORCHARD.

44614 Leon Sauchereau—In Map of Stone Orchard, map filed of record in the office of the Recorder of Alameda Co, lot 4 .... 2 42

44621 E B and A L Stone Company—In Map of Stone Orchard, map filed of record in the office of the Recorder of Alameda Co, lot 61........... 2 42

44621 E B and A L Stone Company—In Map of Stone Orchard, map filed of record in the office of the Recorder of Alameda Co, lot 67........... 2 41

44621 E B and A L Stone Company—In Map of Stone Orchard, map filed of record in the office of the Recorder of Alameda Co, lot 68........... 2 41

44622 E B and A L Stone Company—In Map of Stone Orchard, map filed of record in the office of the Recorder of Alameda Co, lot 80........... 2 42

44622 E B and A L Stone Company—In Map of Stone Orchard, map filed of record in the office of the Recorder of Alameda Co, lot 81........... 2 41

44622 E B and A L Stone Company—In Map of Stone Orchard, map filed of record in the office of the Recorder of Alameda Co, lot 82........... 2 42

44622 E B and A L Stone Company—In Map of Stone Orchard, map filed of record in the office of the Recorder of Alameda Co, lot 83........... 2 41

44622 E B and A L Stone Company—In Map of Stone Orchard, map filed of record in the office of the Recorder of Alameda Co, lot 84........... 2 42

44622 E B and A L Stone Company—In Map of Stone Orchard, map filed of record in the office of the Recorder of Alameda Co, lot 86........... 2 41

44624 E B and A L Stone Company—In Map of Stone Orchard, map filed of record in the office of the Recorder of Alameda Co, lot 90........... 2 42

44624 E B and A L Stone Company—In Map of Stone Orchard, map filed of record in the office of the Recorder of Alameda Co, lot 91........... 2 41

44624 E B and A L Stone Company—In Map of Stone Orchard, map filed of record in the office of the Recorder of Alameda Co, lot 96 and imps.. 15 80

44624 E B and A L Stone Company—In Map of Stone Orchard, map filed of record in the office of the Recorder of Alameda Co, lot 97........... 2 41

44624 E B and A L Stone Company—In Map of Stone Orchard, map filed of record in the office of the Recorder of Alameda Co, lot 98........... 2 41

44624 E B and A L Stone Company—In Map of Stone Orchard, map filed of record in the office of the Recorder of Alameda Co, lot 99........... 2 41

44624 E B and A L Stone Company—In Map of Stone Orchard, map filed of record in the office of the Recorder of Alameda Co, lot 100........... 2 41

44624 E B and A L Stone Company—In Map of Stone Orchard, map filed of record in the office of the Recorder of Alameda Co, lot 101........... 2 41

44626 E B and A L Stone Company—In Map of Stone Orchard, map filed of record in the office of the Recorder of Alameda Co, s ½ of lot 105,.. 1 46

44626 E B and A L Stone Company—In Map of Stone Orchard, map filed of record in the office of the Recorder of Alameda Co, lot 106........... 2 41

44626 E B and A L Stone Company—In Map of Stone Orchard, map filed of record in the office of the Recorder of Alameda Co, lot 113........... 2 41

44626 E B and A L Stone Company—In Map of Stone Orchard, map filed of record in the office of the Recorder of Alameda Co, lot 114........... 2 42

44626 E B and A L Stone Company—In Map of Stone Orchard, map filed of record in the office of the Recorder of Alameda Co, lot 117........... 2 41

44626 E B and A L Stone Company—In Map of Stone Orchard, map filed of record in the office of the Recorder of Alameda Co, lot 118........... 2 42

44626 E B and A L Stone Company—In Map of Stone Orchard, map filed of record in the office of the Recorder of Alameda Co, lot 119........... 2 41

44627 William H L Horstmeyer—In Map of Stone Orchard, map filed of record in the office of the Recorder of Alameda Co, lot 104........... 2 41

44627 William H L Horstmeyer—In Map of Stone Orchard, map filed of record in the office of the Recorder of Alameda Co, n ¼ of lot 105........... 1 46

44630 E B and A L Stone Company—In Map of Stone Orchard, map filed of record in the office of the Recorder of Alameda Co, lot 121........... 2 42

44630 E B and A L Stone Company—In Map of Stone Orchard, map filed of record in the office of the Recorder of Alameda Co, lot 131........... 2 41

44630 E B and A L Stone Company—In Map of Stone Orchard, map filed of record in the office of the Recorder of Alameda Co, lot 137........... 2 41

44631 E B and A L Stone Company—In Map of Stone Orchard, map filed of record in the office of the Recorder of Alameda Co, lot 139........... 2 42

44631 E B and A L Stone Company—In Map of Stone Orchard, map filed of record in the office of the Recorder of Alameda Co, lot 140........... 2 41

44631 E B and A L Stone Company—In Map of Stone Orchard, map filed of record in the office of the Recorder of Alameda Co, lot 141........... 2 41

44631 E B and A L Stone Company—In Map of Stone Orchard, map filed of record in the office of the Recorder of Alameda Co, lot 144........... 2 28

44631 E B and A L Stone Company—In Map of Stone Orchard, map filed of record in the office of the Recorder of Alameda Co, lot 145........... 2 28

44631 E B and A L Stone Company—In Map of Stone Orchard, map filed of record in the office of the Recorder of Alameda Co, lot 146........... 2 41

44631 E B and A L Stone Company—In Map of Stone Orchard, map filed of record in the office of the Recorder of Alameda Co, lot 147........... 1 39

44631 E B and A L Stone Company—In Map of Stone Orchard, map filed of record in the office of the Recorder of Alameda Co, lot 148........... 1 39

44631 E B and A L Stone Company—In Map of Stone Orchard, map filed of record in the office of the Recorder of Alameda Co, lot 149........... 1 40

44631 E B and A L Stone Company—In Map of Stone Orchard, map filed of record in the office of the Recorder of Alameda Co, lot 150........... 1 39

44631 E B and A L Stone Company—In Map of Stone Orchard, map filed of record in the office of the Recorder of Alameda Co, lot 151........... 1 40

44631 E B and A L Stone Company—In Map of Stone Orchard, map filed of record in the office of the Recorder of Alameda Co, lot 152........... 2 28

44631 E B and A L Stone Company—In Map of Stone Orchard, map filed of record in the office of the Recorder of Alameda Co, lot 153........... 2 41

44631 E B and A L Stone Company—In Map of Stone Orchard, map filed of record in the office of the Recorder of Alameda Co, lot 154........... 2 42

44631 E B and A L Stone Company—In Map of Stone Orchard, map filed of record in the office of the Recorder of Alameda Co, lot 155 .... 1 39

44631 E B and A L Stone Company—In Map of Stone Orchard, map filed of record in the office of the Recorder of Alameda Co, lot 156 .... 1 89

44640 E B and A L Stone Company—In Map of Stone Orchard, map filed of record in the office of the Recorder of Alameda Co, lot 193 .... 2 42

44640 E B and A L Stone Company—In Map of Stone Orchard, map filed of record in the office of the Recorder of Alameda Co, lot 207 .... 2 41

44640 E B and A L Stone Company—In Map of Stone Orchard, map filed of record in the office of the Recorder of Alameda Co, lot 208 .... 2 41

44646 E B and A L Stone Company—In Map of Stone Orchard, map filed of record in the office of the Recorder of Alameda Co, lot 217 .... 2 42

44646 E B and A L Stone Company—In Map of Stone Orchard, map filed of record in the office of the Recorder of Alameda Co, lot 224 .... 2 41

44646 E B and A L Stone Company—In Map of Stone Orchard, map filed of record in the office of the Recorder of Alameda Co, lot 225 .... 2 41

44646 E B and A L Stone Company—In Map of Stone Orchard, map filed of record in the office of the Recorder of Alameda Co, lot 226 .... 2 42

44647 E B and A L Stone Company—In Map of Stone Orchard, map filed of record in the office of the Recorder of Alameda Co, lot 227 .... 2 41

44647 E B and A L Stone Company—In Map of Stone Orchard, map filed of record in the office of the Recorder of Alameda Co, lot 228 .... 2 42

44648 Charles H Wood—In Map of Stone Orchard, map filed of record in the office of the Recorder of Alameda Co, lot 231 .... 2 42

44648 Charles H Wood—In Map of Stone Orchard, map filed of record in the office of the Recorder of Alameda Co, lot 232 .... 2 41

44650 E B and A L Stone Company—In Map of Stone Orchard, map filed of record in the office of the Recorder of Alameda Co, lot 250 .. 4 32

44650 E B and A L Stone Company—In Map of Stone Orchard, map filed of record in the office of the Recorder of Alameda Co, lot 258.. 2 42

44655 E B and A L Stone Company—In Map of Stone Orchard, map filed of record in the office of the Recorder of Alameda Co, lot 305.. 2 41

44655 E B and A L Stone Company—In Map of Stone Orchard, map filed of record in the office of the Recorder of Alameda Co, lot 306.. 15 80

44662 E B and A L Stone Company—In Map of Stone Orchard, map filed of record in the office of the Recorder of Alameda Co, lot 369.. 10 07

IN MAP OF STONE ORCHARD EXTENSION.

44668 Frank Valerga—In Map of Stone Orchard Extension, map filed of record in the office of the Recorder of Alameda Co, lot 50 and sw 2 ft of lot 49 and imps.... 6 24

44670 E B and A L Stone Company—In Map of Stone Orchard Extension, map filed of record in the office of the Recorder of Alameda Co, lot 83 .... 2 42

IN MAP OF THE CITY OF ELMHURST.

44671 E B and A L Stone Company—In Map of the City of Elmhurst, map filed of record in the office of the Recorder of Alameda Co, lot 11 .... 2 42

44671 E B and A L Stone Company—In Map of the City of Elmhurst, map filed of record in the office of the Recorder of Alameda Co, lot 12 .... 2 41

44671 E B and A L Stone Company—In Map of the City of Elmhurst, map filed of record in the office of the Recorder of Alameda Co, lot 13 .... 4 32

44673 Charles D and Nellie B Everett—In Map of the City of Elmhurst, map filed of record in the office of the Recorder of Alameda Co, lot 18 .... 1 39

44673 Charles D and Nellie B Everett—In Map of the City of Elmhurst, map filed of record in the office of the Recorder of Alameda Co, lot 19 and imps 6 75

44674 E B and A L Stone Company—In Map of the City of Elmhurst, map filed of record in the office of the Recorder of Alameda Co, lot 37 .... 2 42

44674 E B and A L Stone Company—In Map of the City of Elmhurst, map filed of record in the office of the Recorder of Alameda Co, lot 38 .... 2 41

44674 E B and A L Stone Company—In Map of the City of Elmhurst, map filed of record in the office of the Recorder of Alameda Co, lot 39 .... 2 41

44677 E B and A L Stone Company—In Map of the City of Elmhurst, map filed of record in the office of the Recorder of Alameda Co, lot 63 .... 2 42

44677 E B and A L Stone Company—In Map of the City of Elmhurst, map filed of record in the office of the Recorder of Alameda Co, lot 64 .... 2 41

44680 Charles D and Nellie B Everett—In Map of the City of Elmhurst, map filed of record in the office of the Recorder of Alameda Co, lot 72 .... 1 39

44680 Charles D and Nellie B Everett—In Map of the City of Elmhurst, map filed of record in the office of the Recorder of Alameda Co, lot 73 .... 1 40

44682 E B and A L Stone Company—In Map of the City of Elmhurst, map filed of record in the office of the Recorder of Alameda Co, lot 116 and imps 13 89

44682 E B and A L Stone Company—In Map of the City of Elmhurst, map filed of record in the office of the Recorder of Alameda Co, lot 117 .... 2 42

44682 E B and A L Stone Company—In Map of the City of Elmhurst, map filed of record in the office of the Recorder of Alameda Co, lot 118 and imps 17 71

44683 E B and A L Stone Company—In Map of the City of Elmhurst, map filed of record in the office of the Recorder of Alameda Co, lot 128 and imps 7 64

44683 E B and A L Stone Company—In Map of the City of Elmhurst, map filed of record in the office of the Recorder of Alameda Co, lot 129 .... 1 40

44683 E B and A L Stone Company—In Map of the City of Elmhurst, map filed of record in the office of the Recorder of Alameda Co, lot 135 .... 4 32

44686 E B and A L Stone Company—In Map of the City of Elmhurst, map filed of record in the office of the Recorder of Alameda Co, lot 147 .... 2 42

44686 E B and A L Stone Company—In Map of the City of Elmhurst, map filed of record in the office of the Recorder of Alameda Co, lot 148 .... 2 41

44686 E B and A L Stone Company—In Map of the City of Elmhurst, map filed of record in the office of the Recorder of Alameda Co, lot 149 .... 2 42

44686 E B and A L Stone Company—In Map of the City of Elmhurst, map filed of record in the office of the Recorder of Alameda Co, lot 150 .... 2 41

44688 E B and A L Stone Company—In Map of the City of Elmhurst, map filed of record in the office of the Recorder of Alameda Co, lot 194 .... 4 33

44689 E B and A L Stone Company—In Map of the City of Elmhurst, map filed of record in the office of the Recorder of Alameda Co, lot 203 .... 2 42

44689 E B and A L Stone Company—In Map of the City of Elmhurst, map filed of record in the office of the Recorder of Alameda Co, lot 204 .... 2 41

44689 E B and A L Stone Company—In Map of the City of Elmhurst, map filed of record in the office of the Recorder of Alameda Co, lot 205 .... 4 32

IN MAP OF LAS PALMAS.

44740 B Guissi—In Map of Las Palmas, map filed of record in the office of the Recorder of Alameda Co, lot 23...... 2 42

44740 B Guissi—In Map of Las Palmas, map filed of record in the office of the Recorder of Alameda Co, lot 26....... 2 41

44740 B Guissi—In Map of Las Palmas, map filed of record in the office of the Recorder of Alameda Co, lot 27....... 2 41

IN GRAND AVE. PARK TRACT.

44760 Benjamin Wilson—In Grand Ave Park Tract, map filed of record in the office of the Recorder of Alameda Co, lot 8 and imps.............. 2 79

44761 Axel E Bern—In Grand Ave Park Tract, map filed of record in the office of the Recorder of Alameda Co, lot 4 .... 1 84

44761 Axel E Bern—In Grand Ave Park Tract, map filed of record in the office of the Recorder of Alameda Co, lot 5 .... 1 84

IN BUENAVENTURA TRACT.

44784 A Wilford—In Buenaventura Tract, map filed of record in the office of the Recorder of Alameda Co, lot 27, blk E.. 1 39

44784 A Wilford—In Buenaventura Tract, map filed of record in the office of the Recorder of Alameda Co, lot 28, blk E.. 1 40

44784 A Wilford—In Buenaventura Tract, map filed of record in the office of the Recorder of Alameda Co, lot 29, blk E.. 2 28

IN MOSS TRACT.

44787 Rosa Friese—In Moss Tract, map filed of record in the office of the Recorder of Alameda Co, lot 3, blk A...... 5 10

44804 J B de Mello—Mortgagee's interest, in Moss Tract, map filed of record in the office of the Recorder of Alameda Co, lot 25, blk A.......... 10 83

44860 J R Wilson—In Moss Tract, map filed of record in the office of the Recorder of Alameda Co, lot 14, blk D and imps 15 42

44860 J R Wilson—Pers prop....... 2 93

44861 J R Wilson—In Moss Tract, map filed of record in the office of the Recorder of Alameda Co, lot 13, blk D.... 3 95

44869 Samuel Chamberlain—In Moss Tract, map filed of record in the office of the Recorder of Alameda Co, lot 1, blk E and imps 4 07

44901 C A Packard—In Moss Tract, map filed of record in the office of the Recorder of Alameda Co, lot 25, blk F..... 3 95

44901 C A Packard—In Moss Tract, map filed of record in the office of the Recorder of Alameda Co, lot 26, blk F..... 3 94

44906 Claudia Schmierer—In Moss Tract, map filed of record in the office of the Recorder of Alameda Co, lot 7, blk G.... 1 84

44907 Belle Adams—In Moss Tract, map filed of record in the office of the Recorder of Alameda Co, lot 8, blk G..... 3 95

44917 William Nicol—In Moss Tract, map filed of record in the office of the Recorder of Alameda Co, lot 23, blk G.... 3 95

44958 Adelia M Bennett—In Moss Tract, map filed of record in the office of the Recorder of Alameda Co, lot 1, blk J 1 84

44980 Sadie and Franz Brauer—In Moss Tract, map filed of record in the office of the Recorder of Alameda Co, lot 7, blk K and imps....... 4 53

44988 Jerome A Peck—In Moss Tract, map filed of record in the office of the Recorder of Alameda Co, lot 14, blk K 1 84

44990 F Kings—In Moss Tract, map filed of record in the office of the Recorder of Alameda Co, lot 18, blk K.......... 3 95

45001 Joseph M Thorpe—In Moss Tract, map filed of record in the office of the Recorder of Alameda Co, ne ½ of lot 6, blk L 1 40

45001 Joseph M Thorpe—In Moss Tract, map filed of record in the office of the Recorder of Alameda Co, lot 7, blk L... 1 84

45008 M G and E W West—In Moss Tract, map filed of record in the office of the Recorder of Alameda Co, lot 19, blk L 3 95

45039 Ida C Fallon—In Moss Tract, map filed of record in the office of the Recorder of Alameda Co, lot 13, blk N and imps 10 83

45047 Viola Hull—In Moss Tract, map filed of record in the office of the Recorder of Alameda Co, lot 25, blk N.. 3 95

45048 Viola Hull—In Moss Tract, map filed of record in the office of the Recorder of Alameda Co, lot 26, blk N.. 3 95

45072 Lulu S Taylor—In Moss Tract, map filed of record in the office of the Recorder of Alameda Co, lot 23, blk P 3 95

45072 Lulu S Taylor—In Moss Tract, map filed of record in the office of the Recorder of Alameda Co, lot 24, blk P 3 94

45116 C E Moser—In Moss Tract, map filed of record in the office of the Recorder of Alameda Co, lot 18, blk S.... 2 79

45116 C E Moser—In Moss Tract, map filed of record in the office of the Recorder of Alameda Co, lot 19, blk S and imps 5 10

45135 Mary A and R Hood—In Moss Tract, map filed of record in the office of the Recorder of Alameda Co, lot 25, blk T and imps 5 36

45164 John Londerman — In Moss Tract, map filed of record in the office of the Recorder of Alameda Co, lot 25, blk V.. 1 39

45164 John Londerman — In Moss Tract, map filed of record in the office of the Recorder of Alameda Co, lot 26, blk V and imps 2 73

45178 John Swasey—In Moss Tract, map filed of record in the office of the Recorder of Alameda Co, lot 24, blk W and imps 7 39

45180 F M Sponogle—In Moss Tract, map filed of record in the office of the Recorder of Alameda Co, lot 1, blk X and imps 3 54

45180 F M Sponogle—In Moss Tract, map filed of record in the office of the Recorder of Alameda Co, lot 2, blk X...... 2 80

IN ROSE TRACT.

45218 Catherine Paine — In Rose Tract, map filed of record in the office of the Recorder of Alameda Co, lot 41.... 95

45221 Catherine Paine — In Rose Tract, map filed of record in the office of the Recorder of Alameda Co, lot 42.... 94

45225 Z Taffany—In Rose Tract, map filed of record in the office of the Recorder of Alameda Co, lot 10.......... 1 65

45230 Mary A Smith—In Rose Tract, map filed of record in the office of the Recorder of Alameda Co, lot 16 .... 1 65

45239 Charles H Ackerson—In Rose Tract, map filed of record in the office of the Recorder of Alameda Co, lot 35 96

45241 William M Coffee—In Rose Tract, map filed of record in the office of the Recorder of Alameda Co, lot 38.. 1 65

45241 William M Coffee—In Rose Tract, map filed of record in the office of the Recorder of Alameda Co, lot 39 ...... 1 65

45242 Eugene L Andrews—In Rose Tract, map filed of record in the office of the Recorder of Alameda Co, a strip of land lying ne of lot 1 and sw of 5th st about 40 ft by 520 ft 2 89

45252 A A Davis—In Rose Tract, map filed of record in the office of the Recorder of Alameda Co, lot 76 95

45253 A A Davis—In Rose Tract, map filed of record in the office of the Recorder of Alameda Co, lot 77 95

45266 Gustavus Dorges — In Rose Tract, map filed of record in the office of the Recorder of Alameda Co, lot 223 .... 1 65

45273 Emma B Poorman—In Rose Tract, map filed of record in the office of the Recorder of Alameda Co, lot 231 ... 1 65

45273 Emma B Poorman—In Rose Tract, map filed of record in the office of the Recorder of Alameda Co, lot 232 ...... 1 65

45276 A L Payne—In Rose Tract, map filed of record in the office of the Recorder of Alameda Co, lot 235 ...... 1 65

45277 Tribune Publishing Company—In Rose Tract, map filed of record in the office of the Recorder of Alameda Co, lot 236 .... 1 65

45281 J F Catternick — In Rose Tract, map filed of record in the office of the Recorder of Alameda Co, lot 241 ..... 1 65

45283 James W Coffroth—In Rose Tract, map filed of record in the office of the Recorder of Alameda Co, lot 243 ... 1 65

IN ELMHURST PARK.

45299 G August Weihe—In Elmhurst Park, map filed of record in the office of the Recorder of Alameda Co, lot 14 .... 1 65

45301 M L Graham—In Elmhurst Park, map filed of record in the office of the Recorder of Alameda Co, lot 16 ..... 1 65

45301 M L Graham—In Elmhurst Park, map filed of record in the office of the Recorder of Alameda Co, lot 17 ..... 1 65

45304 Mary O'Donnell—In Elmhurst Park, map filed of record in the office of the Recorder of Alameda Co, lot 21 ..... 1 65

45304 Mary O'Donnell—In Elmhurst Park, map filed of record in the office of the Recorder of Alameda Co, lot 22 ... 1 65

45304 Mary O'Donnell—In Elmhurst Park, map filed of record in the office of the Recorder of Alameda Co, lot 23 ..... 1 65

45304 Mary O'Donnell—In Elmhurst Park, map filed of record in the office of the Recorder of Alameda Co, lot 60 ... 1 65

45321 Frank Baldacci—In Elmhurst Park, map filed of record in the office of the Recorder of Alameda Co, lot 61 ..... 1 65

45321 Frank Baldacci—In Elmhurst Park, map filed of record in the office of the Recorder of Alameda Co, lot 62 ...... 1 65

IN BRIGGS TRACT.

45393 L H Briggs—In Briggs Tract, map filed of record in the office of the Recorder of Alameda Co, lots 37 and 38, blk 3 and imps 9 63

45395 Hart Hawkins — In Briggs Tract, map filed of record in the office of the Recorder of Alameda Co, lots 3 and 4, blk 3 .... 5 10

45408 Emily Rheino — In Briggs Tract, map filed of record in the office of the Recorder of Alameda Co, lot 24, blk 3 and imps 3 13

45408 Emily Rheino — In Briggs Tract, map filed of record in the office of the Recorder of Alameda Co, ne ½ of lot 33, blk 3 95

45411 Jose T Ferreira—In Briggs Tract, map filed of record in the office of the Recorder of Alameda Co, sw ½ of lot 32, blk 3 .... 1 65

45411 Jose T Ferreira—In Briggs Tract, map filed of record in the office of the Recorder of Alameda Co, lot 32, blk 3 2 80

45422 Frank Gloria—In Briggs Tract, map filed of record in the office of the Recorder of Alameda Co, lot 8, blk 5 .. 3 95

45424 Mary F Thiefes—In Briggs Tract, map filed of record in the office of the Recorder of Alameda Co, lots 9 and 10, blk 5 .... 7 39

45427 Bessie Coughlin — In Briggs Tract, map filed of record in the office of the Recorder of Alameda Co, lot 21, blk 5 and imps 2 29

45430 Mrs Katherine J Post—In Briggs Tract, map filed of record in the office of the Recorder of Alameda Co, lots 24 and 25, blk 5 and imps 4 52

45432 Edward Jordan — In Briggs Tract, map filed of record in the office of the Recorder of Alameda Co, lot 51, blk 5 and imps 2 29

45433 Charles D Macarter — In Briggs Tract, map filed of record in the office of the Recorder of Alameda Co, lots 28 and 29, blk 5 and imps 10 34

45434 L H Briggs—In Briggs Tract, map filed of record in the office of the Recorder of Alameda Co, lots 34 and 35, blk 5 and imps 3 54

45447 Mary J Beales — In Briggs Tract, map filed of record in the office of the Recorder of Alameda Co, lots 61 and 62, blk 5 .... 2 23

IN KINSELL TRACT.

45457 Elizabeth Taylor—In Kinsell Tract Re-subdivision of, map filed of record in the office of the Recorder of Alameda Co, lots 16 and 17, blk A 3 13

45463 Sophia Levy St Mary—In Kinsell Tract Re-subdivision of, map filed of record in the office of the Recorder of Alameda Co, lot 31, blk A and imps 3 63

45473 Marguerite Beever—In Kinsell Tract Re-subdivision of, map filed of record in the office of the Recorder of Alameda Co, lot 27, blk A and imps 5 58

45475 Harold L Seager—In Kinsell Tract Re-subdivision of, map filed of record in the office of the Recorder of Alameda Co, lots 29 and 30, blk A 7 39

45482 Mrs S N Beever—In Kinsell Tract Re-subdivision of, map filed of record in the office of the Recorder of Alameda Co, lots 24 and 25, blk A 3 18

45496 Mrs Rose Borles—In Kinsell Tract Re-subdivision of, map filed of record in the office of the Recorder of Alameda Co, lot 12, blk B 1 84
45543 E N Tapscott—In Kinsell Tract Re-subdivision of, map filed of record in the office of the Recorder of Alameda Co, ne ½ of lot 42, blk D 1 40
45543 E N Tapscott—In Kinsell Tract Re-subdivision of, map filed of record in the office of the Recorder of Alameda Co, lot 43, blk D... 1 84
45552 Howard C White—In Kinsell Tract, Re-subdivision of, map filed of record in the office of the Recorder of Alameda Co, lot 25, blk D. 1 84
45552 Howard C White—In Kinsell Tract Re-subdivision of, map filed of record in the office of the Recorder of Alameda Co, lot 26, blk D and imps 4 52
45554 E N Tapscott—In Kinsel Tract, Re-subdivision of, map filed of record in the office of the Recorder of Alameda Co, lots 1, 2, 3, 4 and 5, blk E 11 98
45578 Cornelius C Brown—In Kinsell Tract Re-subdivision of, map filed of record in the office of the Recorder of Alameda Co, lots 27 and 28, blk F 5 10
45591 Elizabeth H Prinz—In Kinsell Tract Re-subdivision of, map filed of record in the office of the Recorder of Alameda Co, lots 27, 28, 29, 30 and 31, blk G 11 99
45592 Charles R Harvey—In Kinsell Tract Re-subdivision of, map filed of record in the office of the Recorder of Alameda Co, lots 32 and 33, blk G 5 10
45612 Edwin A Clay—In Kinsell Tract Re-subdivision of, map filed of record in the office of the Recorder of Alameda Co, lot 31, blk H.. 2 80
45619 Ada M Carwell—In Kinsell Tract Re-subdivision of, map filed of record in the office of the Recorder of Alameda Co, lot 7, blk I... 1 40
45635 Walter Dicky—In Kinsell Tract Re-subdivision of, map filed of record in the office of the Recorder of Alameda Co, lots 12 and 13, blk J and imps 8 54
45656 J J Rodgers—In Kinsell Tract Re-subdivision of, map filed of record in the office of the Recorder of Alameda Co, lots 30 and 31, blk J and imps 7 39
45658 Kintaro Kimura et al—In Kinsell Tract Re-subdivision of, map filed of record in the office of the Recorder of Alameda Co, entire blk L and imps 131 40
45658 Kintaro Kimura et el—Pers prop 2 93
45660 Nichi Bei Ginks—Mortgagee's interest, in Kinsell Tract Re-subdivision of, map filed of record in the office of the Recorder of Alameda Co, entire blk M 28 06
45669 Wilson Hamilton—In Kinsell Tract Re-subdivision of, map filed of record in the office of the Recorder of Alameda Co, lots 18 and 19, blk N 2 80
45682 Emma McPheeters—In Kinsell Tract Re-subdivision of, map filed of record in the office of the Recorder of Alameda Co, lots 13, 14, 15 and 16, blk O 5 10
45689 Sanford Bowman—In Kinsell Tract Re-subdivision of, map filed of record in the office of the Recorder of Alameda Co, lot 26, blk O.. 1 65
45701 F W Stapff—In Kinsell Tract Re-subdivision of, map filed of record in the office of the Recorder of Alameda Co, lots 17 and 18, blk P.. 2 80
45710 Robert Cross—In Kinsell Tract Re-subdivision of, map filed of record in the office of the Recorder of Alameda Co, lots 27 and 30, blk P 2 80

IN MADISON SQUARE.

45784 E B and A L Stone Company—In Madison Square, map filed of record in the office of the Recorder of Alameda Co, lot 96 ...... 8 95
45791 Mrs Mary Edna Rasmussen—In Madison Square, map filed of record in the office of the Recorder of Alameda Co, lot 95 ...... 3 95
45795 Katherine J Casey—In Madison Square, map filed of record in the office of the Recorder of Alameda Co, lot 149 and imps 2 73
45795 Katherine J Casey—In Madison Square, map filed of record in the office of the Recorder of Alameda Co, lot 150 ...... 1 84
45801 W A Noack—In Madison Square, map filed of record in the office of the Recorder of Alameda Co, lot 112 and imps 7 19
45808 Reuben Hunter—Mortgagee's interest, in Madison Square, map filed of record in the office of the Recorder of Alameda Co, sw 6 2-3 ft of lot 113 and ne 26 2-3 ft of lot 114 ...... 6 75
45814 Florence A Baker—In Madison Square, map filed of record in the office of the Recorder of Alameda Co, lot 127 and imps 8 09
45827 William Henry Bement—In Madison Square, map filed of record in the office of the Recorder of Alameda Co, lot 136 ...... 3 95
45837 J T Hollenbeck—In Madison Square, map filed of record in the office of the Recorder of Alameda Co, lot 154 and imps 2 29
45850 Henry Jackson Wertz—In Madison Square, map filed of record in the office of the Recorder of Alameda Co, lot 160 and imps 6 24
45875 Ida M Peabody—In Madison Square, map filed of record in the office of the Recorder of Alameda Co, lot 205 ...... 1 84
45875 Ida M Peabody—In Madison Square, map filed of record in the office of the Recorder of Alameda Co, lot 206 and imps 14 33
45875 Ida M Peabody—In Madison Square, map filed of record in the office of the Recorder of Alameda Co, lot 207 ...... 1 84
45875 Ida M Peabody—In Madison Square, map filed of record in the office of the Recorder of Alameda Co, lot 208 ...... 2 23
45875 Ida M Peabody—In Madison Square, map filed of record in the office of the Recorder of Alameda Co, lot 209 ...... 2 29
45875 Ida M Peabody—In Madison Square, map filed of record in the office of the Recorder of Alameda Co, lot 210 ...... 1 84
45875 Ida M Peabody—In Madison Square, map filed of record in the office of the Recorder of Alameda Co, lot 211 ...... 1 84
45875 Ida M Peabody—In Madison Square, map filed of record in the office of the Recorder of Alameda Co, lot 212 ...... 1 87
45885 George Anderson—Mortgagee's interest, in Madison Square, map filed of record in the office of the Recorder of Alameda Co, lot 213 ...... 3 95
45895 Mary E Sichel—In Madison Square, map filed of record in the office of the Recorder of Alameda Co, lot 228 and imps 2 73
45895 Mary E Sichel—In Madison Square, map filed of record in the office of the Recorder of Alameda Co, sw 30 ft of lot 229 ...... 1 39
45905 Thomas Prest—In Madison Square, map filed of record in the office of the Recorder of Alameda Co, lot 242 and imps 3 18
45906 Samuel Riskin—In Madison Square, map filed of record in the office of the Recorder of Alameda Co, lot 239 and imps 2 29
45942 S Ury—Mortgagee's interest, in Madison Square, map filed of record in the office of the Recorder of Alameda Co, lots 297 and 298 ...... 6 24

MISCELLANEOUS.

45964 Mary E Bessing—Pce of ld beg at a pt on the se line of Minnesota ave 380 ft ne from Foothill road, th ne 50 ft by 235 70-100 ft deep ne and imps 11 27
45972 George F Brodigan—Pce of ld beg at a pt on the s line of Central ave 217 35-100 ft w from Walnut st, th w 217 75-100 ft, s 628 ft, more or less, se 30 ft, e 200 ft, n 658 ft to beg, 3 acres...... 40 76
46016 Lucy A and Emma Clough, tract of ld bounded ne by lds of Brown and Higham, se by ld of Morgan, sw by ld of Morgan, nw by county road No 664 and ld of E C Oliver and imps, 1.579 acres...... 4 97
46032 Ellen S Dimond et al—Tract of ld bounded n by ld of Realty Syndicate, e by ld of Realty Syndicate and Stotts, s by Dimond Tract, w by Sausal creek, 11.9 acres and imps 194 23
46032 Ellen S Dimond et al—Pers prop 10 76
46047 W M Downing—Pce of ld beg at a pt on the n line of Pinneo st or Damath st 250 ft e from Fruitvale ave, th e 50 ft by 125 ft deep n and imps 9 11
46050 F Hutchinson—Mortgagee's interest, tract of ld bounded n by ld of Moore, se by county road, sw by ld of McNamee, nw by ld of Stotts, contg 1 91-100 acres...... 3 63
46063 Sarah Jane Fox—Tract of ld bounded n by county road No 1525, e by Brothers' line, s by ld of Seely, w by county road No 593, 17.60 acres and imps 127 24
46120 Phoebe Hillcourt—Pce of ld beg at a pt on the se line of Peralta ave 43 ft sw from sw line of Christine Pleitner tract, th sw 48 ft by 175 ft deep se and imps.... 15 57
46126 Goodwin Hilton—Tract of ld bounded n by Kaiser Tract, e by ld of Hutchinson, s by Lynde st, w by Fruitvale ave and imps...... 33 52
46129 Sarah H Hiller—Tract of ld bounded n by Hooker and Camden Tract, e by Foothill Park, s by Foothill Park, w by Seminary ave, 1.75 acres and imps 21 92
46138 Julia P Hemphill—Pce of ld beg at a pt on the se line of county road No 809 280 ft sw from Vernon st, th sw 50 ft by 200 ft deep se...... 5 88
46140 Ludovina Ivey—Tract of ld bounded n by Ivey ave, e by Las Palmas Tract, s by Elmside Park and ld of Mary Gawne et al, w by San Leandro road and ld of Roman Catholic Archbishop of S F, 71.50 acres......319 56
46233 Estate of Dennis McCarthy—Pce of ld beg at a pt on the w line of Fruitvale ave 151 3-10 ft s from s line of E 27th st, th s 150 ft, w 492 88-100 ft to center line of Sausal creek, th n along center line of Sausal creek to s line of ld of Carroll, th e 440 ft to beg and imps (1.50 acres) 43 55
46233 Estate of Dennis McCarthy—Pers prop 5 06
46234 Evergreen Cemetery Association—Mortgagee's interest, pce of ld beg at a pt on the w line of Fruitvale ave 151 3-10 ft s from s line of E 27th st, th s 150 ft, w 492 88-100 ft to center line of Sausal creek, th n along center line of Sausal creek to s line of ld of Carroll, th e 440 ft to beg, contg 1.50 acres...... 54 81
46251 California Newton—In Tide Lands, section 17, township 2 s, range 3 w, lot 10...... 1 58
46251 California Newton—In Tide Lands, section 28, township 2 s, range 3 w, fractional lots 26 and 27, 20 acres...... 4 82
46264 Pacific Cordage Company—Pce of ld beg at a pt on the center line of Howard st if extended southeasterly at a pt 362 73-100 ft se of its se end, th se 420 02-100 ft by 184 50-100 ft, more or less, deep n, 2.22 acres...... 13 42
46289 L C and Minnie Pemmele—Tract of ld bounded n by ld of McNamee, e by county road No 1854, s by ld of Buchman, w by ld of Stotts, 3 acres and imps...... 3 62
46299 Otto Schwarz—Pce of ld beg at a pt 196 ft, more or less, from e line of Fruitvale ave and 277 20-100 ft from n line of Hopkins st, th e 100 50-100 ft by 50 ft deep s, 1.15 acres 1 40
46304 Helen Schwarz—Pce of ld beg at a pt on the n line of Hopkins st 189 5-10 ft e from Fruitvale ave, th e 106 92-100 ft, n 277 20-100 ft, w 69 42-100 ft, s 50 ft, w 100 50-100 ft, s 277 20-100 ft to beg and imps 11 65
46315 Lucy F Scammell—Pce of ld beg at a pt on the w line of Fruitvale ave 324 75-100 ft s from Hopkins st, th s 55 ft by 280 ft deep w and imps 13 00
46316 G Hilton—Mortgagee's interest, pce of ld beg at a pt on the w line of Fruitvale ave 324 75-100 ft s from Hopkins st, th s 55 ft by 280 ft deep w 8 53
46317 Grace L Stillwell—Pce of ld beg at a pt on the w line of Fruitvale ave 439 86-100 ft s from Hopkins st, th s 230 ft, w 340 ft, nw 35 ft, w 57 1-10 ft to center of Sausal creek, th ne along center of creek 225 ft, more or less, e 356 ft to beg, 20.71 acres and imps......173 20
46317 Grace L Stillwell—Pers prop. 22 80
46320 W T Smith—Mortgagee's interest, tract of ld bounded n by ld of Fox, e by Brothers' line, s by ld of Coast Manufacturing and Supply Company, w by county road No 593, contg 3 acres...... 22 82

IN MAP OF LANDS IN PARTITION SUIT WALKER VS. SCHWARTZ.

46338 E B and A L Stone—In Map of Lands in Partition Suit Walker vs Schwartz, map filed of record in the office of the Recorder of Alameda Co, plot 3, 35.76 acres...... 16 21
46366 Frederick Taylor—Pce of ld beg at a pt on the se line of Central ave 135 ft ne from county road No 1540, th ne 35 ft by 100 ft deep se and imps 19 87
46381 A Tavens—Tract of ld bounded nw by county road No 809, n and e by ld of Realty Syndicate, sw by land of Treanor, 2.41 acres and imps 11 65
46391 E P Vandercook—Pce of ld beg at a pt on the n line of county road No 1540, 100 ft nw from Central ave, th nw 71 ft, ne 201 06-100 ft, se 66 ft, sw 204 ft to beg and imps...... 23 10

IN ALAMEDA

BLOCK 1.
50001 A J Carman—An undivided ½ int in, in Strattons Survey, map filed of record in the office of the Recorder of Alameda Co, lots 1 to 13, blk 1 ...... 2 03
BLOCK 7.
50011 J C Linderman—In Strattons Survey, map filed of record in the office of the Recorder of Alameda Co, lots 1 to 14, blk 7 ...... 3 56
BLOCK 10.
50017 Calder Innes—In Strattons Survey, map filed of record in the office of the Recorder of Alameda Co, lots 5 and 6, blk 10 ...... 1 22
BLOCK 13.
50024 Wm Nicol Company, an undivided ½ int in—In Stratton's Survey, map filed of record in the office of the Recorder of Alameda Co, lots 1 to 8 and lots 12 to 14, blk 13 ...... 1 22
BLOCK 14.
50030 Maud H Armstrong—In Strattons Survey, map filed of record in the office of the Recorder of Alameda Co, lot 11, blk 14 ...... 2 03
BLOCK 17.
50035 A M Webster, an undivided ½ int in—In Strattons Survey, map filed of record in the office of the Recorder of Alameda Co, lots 1 to 11, blk 17 ...... 2 03
BLOCK 19.
50041 A N Webster, an undivided ½ int in—In Strattons Survey, map filed of record in the office of the Recorder of Alameda Co, lots 4 to 7, blk 19 203
BLOCK 28.
50055 George C Evans—In Strattons Survey, map filed of record in the office of the recorder of Alameda Co, entire blk 28 ...... 3 56
BLOCK 32.
50063 Thomas Booth—Pce of ld beg at a point on the n line of Calhoun st, 100 ft w from Mound st, w 50 ft by n 100 ft, por of blk 32.. 3 56
BLOCK 33.
50064 A M Webster, an undivided ½ int in—In Strattons Survey, map filed of record in the office of the Recorder of Alameda Co, entire blk 33 2 03
BLOCK 35.
50067 A M Webster, an undivided ½ int in—In Strattons Survey, map filed of record in the office of the Recorder of Alameda Co, lots 2 to 7, and lots 9 to 14, blk 35.. 2 03
BLOCK 36.
50077 John Martins—In Strattons Survey map filed of record in the office of the Recorder of Alameda Co, w 4 3-12 ft of lot 7, blk 36.. 2 03
BLOCK 38.
50081 Albert Ewing—In Strattons Survey, map filed of record in the office of the Recorder of Alameda Co, s 16 8-12 ft of lot 2, blk 38 1 22
BLOCK 41.
50098 A M Webster, an undivided ½ int in—In Strattons Survey, map filed of record in the office of the Recorder of Alameda Co, entire blk 41 2 03
BLOCK 42.
50100 A M Webster, an undivided ½ int in—In Strattons Survey, map filed of record in the office of the Recorder of Alameda Co, lots 9 to 12, blk 42 ...... 2 03
BLOCK 44.
50108 H Kent Lathy, an undivided ½ int in—In Strattons Survey, map filed of record in the office of the Recorder of Alameda Co, lot 8, blk 44 2 03
BLOCK 46.
50115 J C Grow—In Strattons Survey, map filed of record in the office of the Recorder of Alameda Co, lot 9, blk 46 2 03
50118 John Jones—In Strattons Survey, map filed of record in the office of the Recorder of Alameda Co, lot 13, blk 46 and imps 2 03
50119 Charles Pilch—Mortgagee's interest, in Strattons Survey, map filed of record in the office of the Recorder of Alameda Co, lot 13, blk 46 5 09
BLOCK 48.
50122 Samuel A Fletcher—In Higbys Survey, map filed of record in the office of the Recorder of Alameda Co, pce of ld beg at a point on the n line of Washington st 77 ft w from Mound st, th w 34 ft by 100 ft, n por of blk 48 an dimps 6 22
50124 Robert L Tye—In Higbys Survey, map filed of record in the office of the Recorder of Alameda Co, pce of ld beg at the ne cor of Bishop and Washington sts, th e 35 ft, 90 ft deep, n por of blk 48 and imps 14 27
BLOCK 51.
50132 H Kent Lathy, an undivided ½ int in—In Strattons Survey, map filed of record in the office of the Recorder of Alameda Co, lots 1, 2, 3 and 8, blk 51 ...... 5 09
BLOCK 59.
50176 E M Thompson—In Strattons Survey, map filed of record in the office of the Recorder of Alameda Co, lots 4, 5, 6, 7, 12, 13 and 14, blk 59... 3 56
BLOCK 62.
50205 Dan H Knox—Mortgagee's interest, in Strattons Survey, map filed of record in the office of the Recorder of Alameda Co, lot 8, blk 62 5 09
BLOCK 65.
50217 Chas V Shipley—In Nasons Resub of Block 65, in Strattons Survey, map filed of record in the office of the Recorder of Alameda Co, lot 8, blk 65 and imps 23 45
50222 T H Manning—In Nasons Resub of Block 65, in Strattons Survey, map filed of record in the office of the Recorder of Alameda Co, lot 13, blk 65 ...... 3 56
BLOCK 66.
50228 Emma E Tuckey—In Strattons Survey, map filed of record in the office of the Recorder of Alameda Co, pce of ld beg at a point on the n line of Jefferson st 146 ft w from Mound st, th w 36 ft by 120 ft, n por of blk 66 ...... 2 65
50229 Ada A Waterbury—In Strattons Survey, map filed of record in the office of the Recorder of Alameda Co, pce of ld beg at a point on the n line of Jefferson st 110 ft w from Mound st, th w 36 ft by 120 ft, n por of blk 66 and imps 9 79
BLOCK 67.
50231 Fanny J Chipman—In Strattons Survey, map filed of record in the office of the Recorder of Alameda Co, Marsh Land, blk 67 ...... 2 03
BLOCK 68.
50232 A M Webster—In Stratton's Survey, map filed of record in the office of the Recorder of Alameda Co, entire blk 68 ...... 5 09
BLOCK 69.
50233 Nellie L Potter—In Stratton's Survey, map filed of record in the office of the Recorder of Alameda Co, lots 1, 2, 3, 8 and 9, blk 69 ...... 8 36
BLOCK 71.
50242 A S Christiansen—In Stratton's Survey, map filed of record in the office of the Recorder of Alameda Co, pce of ld beg at the nw cor of Post and Madison sts, th w 60 ft by 124 4-12 ft deep n, por of blk 71 and imps 11 21
BLOCK 73.
50255 Arthur G Nason—In Re-subdivision of Block 73 in Stratton's Survey, map filed of record in the office of the Recorder of Alameda Co, lot 3, blk 73 ...... 3 56
50261 Greater San Francisco Investment Company (a corp)—In Re-subdivision of Block 73 in Stratton's Survey, map filed of record in the office of the Recorder of Alameda Co, s ½ of lot 15, blk 73... 2 03
50262 Arthur G Nason—In Re-subdivision of Block 73 in Stratton's Survey, map filed of record in the office of the Recorder of Alameda Co, lot 13, blk 73 ...... 1 22
50264 J Neelsen—Mortgagee's interest, in Re-subdivision of Block 73 in Stratton's Survey, map filed of record in the office of the Recorder of Alameda Co, lot 14 and n ½ of lot 15, blk 73 ...... 11 21
BLOCK 75.
50275 T M Cook Sr—In Stratton's Survey, map filed of record in the office of the Recorder of Alameda Co, s 75 7-12 ft of blk 75 and imps 29 57
BLOCK 76.
50288 Antonio Aoliao—In Hirshfeld Tract, map filed of record in the office of the Recorder of Alameda Co, w ½ of lot 12, blk 76 and imps 8 15
50289 W L Williamson—Mortgagee's interest, in Hirshfeld Tract, map filed of record in the office of the Recorder of Alameda Co, w ½ of lot 12, blk 76 ...... 5 09
50322 Leslie M Orr—In Hirshfeld Tract, map filed of record in the office of the Recorder of Alameda Co, e 25 ft of lots 41 and 42, blk 76 and imps 12 74
BLOCK 77.
50328 Orrin M Bullock—In Stratton's Survey, map filed of record in the office of the Recorder of Alameda Co, pce of ld beg at a pt on the w line of High st 160 62-100 ft n from Monroe st, th n 42 20-100 ft by 100 ft w, por of lots 6 and 7, blk 81-77 4 79
BLOCK 79.
50349 W G Le Boyd—In Stratton's Survey, map filed of record in the office of the Recorder of Alameda Co, pce of ld beg at a pt on the w line of Court st 101 8-12 ft s from Jackson st, th s 33 4-12 ft by 100 ft w, por of lots 5 and 6, blk 83-79 and imps 10 50
50351 Mildred Hobbs—Mortgagee's interest, in Stratton's Survey, map filed of record in the office of the Recorder of Alameda Co, pce of ld beg at a pt on the w line of Court st 68 4-12 ft s from Jackson st, th s 33 4-12 ft by 100 ft w, por of lots 6 and 7, blk 83-79 ...... 21 92
50353 W G Le Boyd—In Stratton's Survey, map filed of record in the office of the Recorder of Alameda Co, pce of ld beg at a pt on the w line of Court st 35 ft s from Jackson st, th s 33 4-12 ft by 100 ft w, por of lots 7 and 8, blk 83-79 and imps 10 50
50357 George H Noble—In Stratton's Survey, map filed of record in the office of the Recorder of Alameda Co, lot 17, blk 83-79 and imps...... 7 64
BLOCK 80.
50371 Mattie Burrell—In Stratton's Survey, map filed of record in the office of the Recorder of Alameda Co, e 34 9¼-12 ft of lots 7, 8 and 9, blk 84-80 and imps 10 50
50375 Henry L Kendall—Mortgagee's interest, in Stratton's Survey, map filed of record in the office of the Recorder of Alameda Co, e 45 ft of lots 16, 17 and 18, blk 84-80 ...... 8 36
BLOCK 81.
50382 Addie F Chapplain—In Stratton's Survey, map filed of record in the office of the Recorder of Alameda Co, w 39 ft of e 119 ft of lots 1 and 2, blk 93-81 and imps.. 7 64
BLOCK 84.
50401 A S Barber—In Stratton's Survey, map filed of record in the office of the Recorder of Alameda Co, pce of ld beg at a pt on the n line of Jackson st 40 ft e from Fountain st, th e 40 6-12 ft by 120 ft n, por of lots 1 and 2, blk 90-84.. 6 62
BLOCK 85.
50428 J G Bliss—Briggs Tract, map filed of record in the office of the Recorder of Alameda Co, lot 22, blk 85 and imps 6 62
50428 J G Bliss—Pers prop...... 3 77
50429 California Building and Loan Association—Mortgagee's interest, Briggs Tract, map filed of record in the office of the Recorder of Alameda Co, lot 22, blk 85.... 12 74
50436 Catherine R Rogers—Briggs Tract, map filed of record in the office of the Recorder of Alameda Co, lot 29, blk 85 and imps 11 93
50487 Charles Rogers—Briggs Tract, map filed of record in the office of the Recorder of Alameda Co, lot 30, blk 85 and imps 8 36
50440 A J Story—Briggs Tract, map filed of record in the office of the Recorder of Alameda Co, lot 32, blk 85 and imps 23 45
50442 H P Hansen—Briggs Tract, map filed of record in the office of the Recorder of Alameda Co, lot 34, blk 85 4 07
50448 B B Standenmeyer—Briggs Tract, map filed of record in the office of the Recorder of Alameda Co, lot 40, blk 85 and imps 11 93
BLOCK 87.
50457 Ella A Aughinbaugh—In Sather Trust Property, map filed of record in the office of the Recorder of Alameda Co, lot 4, blk 99-87 ...... 11 21
50457 Ella A Aughinbaugh—In Sather Trust Property, map filed of record in the office of the Recorder of Alameda Co, lot 5, blk 99-87 and imps 20 39
BLOCK 88.
50468 J C Hayburn (Trustee)—In Strattons Survey, map filed of record in the office of the Recorder of Alameda Co, pce of ld beg at the sw cor of Central ave and Fountain sts, th s 99 7¼-12 ft by 30 6½-12 ft deep, w por of lots 3 and 4, blk 100-88 and imps 26 51
BLOCK 90.
50480 Middlemas Company—In Sather Trust Property, map filed of record in the office of the Recorder of Alameda Co, lot 3, blk 102-90...... 6 62
BLOCK 93.
50490 Bertha M Ells—In Sather & Robinson Tract, map filed of record in the office of the Recorder of Alameda Co, pce of ld beg at a point on the n line of Central ave 83 4-12 ft e from Court st, th e 41 8-12 ft by 125 ft, n por of lot 2, blk B-93 and imps 44 86
50490 Bertha M Ells—Pers prop.. 3 77
BLOCK 95.
50526 Addie F Chapplain—In Hawley Tract, map filed of record in the office of the Recorder of Alameda Co, lot 22, blk 95 and imps......5 50
50535 Fred N Delanoy—In Hawley Tract, map filed of record in the office of the Recorder of Alameda Co, lot 30, blk 95 and imps 6 22
50546 Adeline S O'Brien—In Hawley Tract, map filed of record in the office of the Recorder of Alameda Co, lot 41 and e ½ of lot 42, blk 95 and imps 46 40
50546 Adeline S O'Brien—Pers prop 3 77
BLOCK 97.
50557 A J Burgner—In Sather & Robinson Tract, map filed of record in the office of the Recorder of Alameda Co, pce of ld beg at a point on the s line of Lincoln ave 40 ft e from Fountain st, th e 40 ft by 105 3-12 ft, s por of lots 16 and 17, blk A-97 and imps 14 07
BLOCK 99.
50596 Alwin W Freudendahl—Pce of ld beg at a point on the n line of Santa Clara ave 40 ft e from Mound st, th e 37 ft by 102 6-12 ft, n por of blk C-99 and imps 14 78
BLOCK 103.
50625 Genevieve W Magagnos—In Liberty & Garfield Tract, map filed of record in the office of the Recorder of Alameda Co, n ½ of lots 1 and 2, blk B-103 and imps 20 39
BLOCK 108.
50673 J C Linderman—All that por of lot 27 lying s of n line of Park st, extended s'ly to Tide Land Survey, Sec 18, Tp 2 s, Md 3, w por of lot 27, blk 108 ...... 2 03
50680 Eleanor G Sharp—A tract of land bounded n by land of Martha A Linderman, e by Tide Land Survey, s by land of Hattie M Kearney, w by lot 38, Witchers Survey of 4 acre lots, por of blk 108 ...... 8 15
50682 P F Bradhoff—Mortgagee's interest, a tract of land beg at a point 1095 50-100 ft e from High st and 117 ft n from n line of Garfield ave, which pt is se cor of Peoples Water Company's land, th n 360 6-12 ft to the ne cor of said Water Company's lands, th e along a fence, s 49 deg 15 min e 235 50-100 ft to the high water line of San Leandro Bay, th sw following fence along shore of San Leandro Bay 363 77-100 ft to fence corner, th leaving shore of San Leandro Bay and following fence n 48 deg 30 min w 263 ft to beg, known as Hilton Tract, Alameda, and containing about 2 acres 6 22
BLOCK 131.
50689 George S Williams—In Sather Trust Property, map filed of record in the office of the Recorder of Alameda Co, pce of land beg at a point on the n line of Van Buren st 89 9-100 ft e of Versailles ave, th e 40 ft, n 144 25-100 ft, w 20 ft, s 20 ft, w 20 ft, s 124 25-100 ft to beg, por of blk 131, imps and pers prop 3 77
BLOCKS 135 AND 136.
50757 Lois M Grove—Pce of ld beg at a point on the e line of Versailles ave 100 ft s from San Jose ave, th s 36 ft by 178 ft, e more or less, por of blks 135 and 136 and imps 9 79
BLOCKS 137 AND 138.
50786 M C Vanerom—Mortgagee's interest—In Bishop & Hart Tract, map filed of record in the office of the Recorder of Alameda Co, lots 13 and 14, blk 137-138 ...... 9 68
50788 Helen M Jones—Mortgagee's interest, in Bishop & Hart Tract, map filed of record in the office of the Recorder of Alameda Co, lots 15 and 16, blks 137-138 ...... 5 09
BLOCK 151.
50872 Hans C Anderson—Pce of ld beg at a point on the w line of Pearl st 219 9-12 ft n from San Jose ave, th n 98 3-12 ft, w 200 ft, s 65 6-12 ft, e 70 ft, s 32 9-12 ft, e 130 ft to beg, por of blk 151, imps and Poll Tax, 1909 4 50
50885 Norman Ellsworth—Pce of ld beg at a pt on the e line of Pease ave 130 ft n from Clark and Carpentier tract, th e 60 ft, n 31 ft, e 10 ft, n 38 ft, w 70 ft, s 70½ ft to beg, por of blk 151 and imps 12 74
BLOCK 152.
50906 Pacific Security Company—Mortgagee's interest, in Part of Hays & Caperton Tract, map filed of record in the office of the Recorder of Alameda Co, lot 7, blk 10-152 ...... 8 15
50923 Antone Fekete—In Hays & Caperton ½ Acre Lots, map filed of record in the office of the Recorder of Alameda Co, pce of ld beg at a pt on the e line of Broadway st 300 ft s from Central ave, th s 50 ft by 140 2-12 ft e, por of blk 17-152 and imps. 14 27
50924 Laura Stickney—In Hays & Caperton ½ Acre Lots, map filed of record in the office of the Recorder of Alameda Co, pce of ld beg at a pt on the e line of Broadway st 350 ft s from Central ave, th s 37 6-12 ft by 140 2-12 ft e, por of blk 17-152, imps and pers prop.. 2 13
50925 P B Ladd—Mortgagee's interest, in Hays & Caperton ½ Acre Lots, map filed of record in the office of the Recorder of Alameda Co, pce of ld beg at a pt on the e line of Broadway st 350 ft s from Central ave, th s 37 6-12 ft by 140 2-12 ft e, por of blk 17-152...... 12 64
BLOCK 154.
50971 E D Ells—In Hays & Caperton Tract, map filed of record in the office of the Recorder of Alameda Co, e 40 ft of lots 5, 6 and 7, blk 9-154 and imps...... 29 57
BLOCK 156.
51002 Jane A Evarts—In Hays & Caperton Tract, map filed of record in the office of the Recorder of Alameda Co, w 133 6-12 ft of lots 8, 9 and 10, blk 5-156 and imps..... 26 21
BLOCK 157.
51013 Thomas D Osborn—In Hays & Caperton Tract, map filed of record in the office of the Recorder of Alameda Co, pce of ld beg at a pt on the e line of Pearl st 35 ft s from Lincoln ave, th s 35 ft by 110 ft e, por of lots 1 and 2, blk 8-157 and imps 9 07
BLOCK 159.
51038 Oliver P Wagner—In Hays & Caperton Tract, map filed of record in the office of the Recorder of Alameda Co, pce of ld beg at a pt on the s line of Buena Vista ave 166 ft e from Broadway st, th e 40 ft by 167 ft s, por of lots 1, 2, 3 and 4, blk 6-159. 6 62
BLOCKS A TO F.
51062 San Joaquin Valley Land and Investment Company—In Hays & Caperton Tract, map filed of record in the office of the Recorder of Alameda Co, triangular pce of ld bounded on the n by Clement ave if produced w, e and s by the right of way of the Central Pacific Railroad Company and w by Broadway st, being blk B-161 ...... 2 03
BLOCK 169.
51176 Charles L and Wilhelmine M McClure—In Part of Hays & Caperton Property, map filed of record in the office of the Recorder of Alameda Co, n 30 ft of lot 4 and s 10 ft of lot 3, blk 2-169 and imps 12 74
BLOCK 170.
51224 Albert G Burns—In Chipman Blocks, map filed of record in the office of the Recorder of Alameda Co, lot 5, blk 1-170 and imps...... 12 64
51225 Albert G Burns—In Chipman Blocks, map filed of record in the office of the Recorder of Alameda Co, lot 6, blk 1-170 ...... 5 50
BLOCK 172.
51263 F J Kalis—In Hays & Caperton ½ Acre Lots, map filed of record in the office of the Recorder of Alameda Co, lot 7, blk 42-172...... 5 50
51263 F J Kalis—In Hays and Caperton ½ Acre Lots, map filed of record in the office of the Recorder of Alameda Co, lot 8, blk 42-172 ...... 4 79
BLOCK 174.
51299 A S Barber—In Hays and Caperton ½ Acre Lots, map filed of record in the office of the Recorder of Alameda Co, pce of ld beg at a pt on the w line of Broadway st 150 ft s from se cor of lot 44, Hays & Caperton ½ Acre Lots, th s 50 ft by 140 2-12 ft w, por of blk 16-171 and imps 21 92
BLOCK 175.
51336 A W Stidston—In Hastings Tract, map filed of record in the office of the Recorder of Alameda Co, e 33 4-12 ft of w 66 8-12 ft of lot 6, blk 10-175 and imps 9 07
51360 W R Whirtle—In Hastings Tract, map filed of record in the office of the Recorder of Alameda Co, pce of ld beg at a pt 140 2-12 ft w from Broadway and 150 ft s from San Jose ave, th e 80 ft by 100 ft s, por of blk 175 ...... 5 09
51367 Mary Isabell Harnden—In Hastings Tract, map filed of record in the office of the Recorder of Alameda Co, lot 27, blk 175 and imps 12 64
BLOCK 177.
51379 Lizzie M St Sure—In Boulevard Terrace, map filed of record in the office of the Recorder of Alameda Co, s 35 ft of lot 6 and n 8 ft of lot 7, blk 176-177 and imps 9 79
BLOCK 181.
51451 C A Wilson—In Alameda Park Homestead, map filed of record in the office of the Recorder of Alameda Co, s 16 8-12 ft of lot D, blk 26-181 and n 16 8-12 ft of lot C, blk 26-181 and imps.. 23 45
BLOCK 182.
51465 J J Dowling—In Alameda Park Homestead, map filed of record in the office of the Recorder of Alameda Co, n 35 ft of lot C, blk 51-182.. 9 68
51495 Herbert L Fleming—In Alameda Park Homestead, map filed of record in the office of the Recorder of Alameda Co, s 40 ft of lot A, blk 59-182 and imps 9 07
BLOCK 183.
51536 Joseph F Vieira—In Chester Tract, map filed of record in the office of the Recorder of Alameda Co, n 12½ ft of lot 12 and s 22½ ft of lot 13, blk 1-183, imps and poll tax, 1909 ...... 4 50
51541 Lillie B Stedman—In Alameda Park, map filed of record in the office of the Recorder of Alameda Co, nw ¼ of lot 44, blk 44-183 and imps 19 78
BLOCK 184.
51557 Olive L McCall—In Alameda Park Homestead, map filed of record in the office of the Recorder of Alameda Co, lot A, blk 12-184 and imps 12 64
51568 William J Hamilton—In Alameda Park Homestead, map filed of record in the office of the Recorder of Alameda Co, n 33 ft of lot C, blk 11-184, imps and poll tax, 1909 ...... 4 50
51576—J F Carlston and Oliver Ellsworth—In Alameda Park Homestead, map filed of record in the office of the recorder of Alameda Co, lots C and D, blk 6-185 and imps, and s 20 ft of lot D, blk 5-186 ...... 39 78
BLOCK 186.
51603 Andrew N Daniels—In Map of Property of M S Taylor, map filed of record in the office of the Recorder of Alameda Co, lot 1, blk 186 and imps 34 16
51603 Andrew P Daniels—Pers prop 2 14
BLOCK 187.
51624 Augustus H Buehren—Pce of ld beg at a point on the n line of Central ave 50 ft w from Everett st, th w 85 66-100 ft more or less by 124 ft n more of less, por of blk 187 ...... 16 93
BLOCK 188.
51635 Leah F Mott—In Trenor Tract, map filed of record in the office of the Recorder of Alameda Co, w 80 ft of lot 1, blk 188 and imps 51 91
BLOCK 190.
51650 Marion A Toler—In Alameda Station Homestead, map filed of record in the office of the Recorder of Alameda Co, lot 5, blk B-190 and imps 103 01
51651 R M Fitzgerald—Mortgagee's interest—In Alameda Station Homestead, map filed of record in the office of the Recorder of Alameda Co, lot 5, blk B 190 ...... 23 45
BLOCK 194.
51734 Frederick Jenney—In Alameda Station Homestead, map filed of record in the office of the Recorder of Alameda Co, lot 9 and w 25 ft of lot 11, blk G-194 and imps 14 27
BLOCK 198.
51787 Carlota Donde—In Lands Adjacent, map filed of record in the office of the Recorder of Alameda Co, pce of ld beg at a point on the s line of Clement ave 306 8¼-12 ft w from Park st, th e 37 6-12 ft, s 145 ft, w 37 6-12 ft, n 145 ft to beg, por of lots 6 and 7, blk 44-198 and imps...... 31 09
51788 Carlota Donde—Pers prop... 2 14
BLOCK 200.
51830 S G Britton—In Lands Adjacent, map filed of record in the office of the Recorder of Alameda Co, lot 13 and n 14 7¾-12 ft of lot 12, blk 46-200 ...... 34 16
BLOCK 202.
51851 August Pellissier—In Lands Adjacent, map filed of record in the office of the Recorder of Alameda Co, pce of ld beg at the se cor of Oak st and Railroad ave, th s 31 2-12 ft by 100 ft deep, e por of blk 48-202 and imps 15 80
51855 Joseph Bernard—In Lands Adjacent, map filed of record in the office of the Recorder of Alameda Co, pce of ld beg at a pt on the s line of Railroad ave 204 2-12 ft e from Oak st, th e 50 ft by 90 11-12 ft s, por of blk 48-202 and imps 3 56
BLOCK 204.
51899 G Harold Ward—In Lands Adjacent, map filed of record in the office of the Recorder of Alameda Co, lot 6, blk U-204 and imps 31 10
BLOCK 209.
51979 Florence Harsh—In Lands Adjacent, map filed of record in the office of the Recorder of Alameda Co, lot 14, blk 54-209 and imps.. 13 36
BLOCK 210.
52009 Amelia T Boehmer—In Bellevue Tract, map filed of record in the office of the Recorder of Alameda Co, lot 19, blk A-210 and imps. 26 50
52009 Amelia T Boehmer—Pers prop 2 14
BLOCK 211.
52044 F W Thompson—In Bellevue Tract, map filed of record in the office of the Recorder of Alameda Co, lot 12, blk B-211 and imps 15 79
52044 F W Thompson—Pers prop.. 2 14
52045 Helen M Leevitt—Mortgagee's interest, in Bellevue Tract, map filed of record in the office of the Recorder of Alameda Co, lot 12, blk B-211 ...... 11 21
BLOCK 212.
52090 Alexander Wilkie—In Bellevue Tract, map filed of record in the office of the Recorder of Alameda Co, lot 21, blk C-212 and imps 24 98
BLOCK 213.
52099 O S Linden—In Lands Adjacent, map filed of record in the office of the Recorder of Alameda Co, lot 8, blk w ½ P-213 and imps 20 39
52120 Alfred Field—In Lands Adjacent, map filed of record in the office of the Recorder of Alameda Co, lots 8 and 9, blk e ½ P-213 and imps 50 48
52123 Virginia G Simpson—In Lands Adjacent, map filed of recordu in the office of the Recorder of Alameda Co, lot 13, blk e ½ P-213 and imps 35 69
52123 Virginia G Simpson—Pers prop 5 40
BLOCK 214.
52157 Max Balthasar—In Lands Adjacent, map filed of record in the office of the Recorder of Alameuda Co, lot 14, blk e ½ K-214 and imps 46 40
52157 Max Balthasar—Pers prop.. 5 40
52160 Mollie A Fargo—In Lands Adjacent, map fleld of record in the office of the Recorder of Alameda Co, lot 17, blk e ½ K-214 and imps 6 62
52160 Mollie A Fargo—Pers prop.. 3 77
52161 Oakland Bank of Savings—Mortgagee's interest, in Lands Adjacent, map filed of record in the office of the Recorder of Alameda Co, lot 17, blk e ½ K-214 46 40
BLOCK 215.
52197 E L Ward, an undivided ½ interest in; J L Ballentyne, an ndivided ½ interest in—In Lands Adjacent, map filed of record in the office of the Recorder of Alameda Co, lot 13, blk e ½ I-215 and imps 13 36
BLOCK 216.
52225 Alexander Wilkie—In Lands Adjacent, map filed of record in the office of the Recorder of Alameda Co, n 64 ft of the s 96 ft of lots 10 and 11, blk e ½ D-216 and imps 19 07
BLOCK 217.
52253 Humboldt Savings Bank—Mortgagee's interest, in Lands Adjacent, map filed of record in the office of the Recorder of Alameda Co, lot 12, blk e ½ C-217.. 23 45
BLOCK 218.
52289 J Emmet Clark—In Lands Adjacent, map filed of record in the office of the Recorder of Alameda Co, lot 4 and e 8 ft of lot 3 and n 57 6-12 ft of w 42 ft of lot 3, blk 36-218 and imps 35 49
52298 Hans P and Hans C Neilson—In Lands Adjacent, map filed of record in the office of the Recorder of Alameda Co, lot 14, blk 36-218 and imps 38 74
52298 Hans P and Hans C Neilson—Pers prop 2 14
BLOCK 220.
52351 H Kent Lathy—In Lanods Adjacent, map filed of record in the office of the Recorder of Alameda Co, lot 12, blk 38-220 ...... 11 21
BLOCK 221.
52355 M Hoffman—In Lands Adjacent, map filed of record in the office of the Recorder of Alameda Co, lot 1, blk 32-221 and imps 26 92
52355 M Hoffman—In Lands Adjacent, map filed of record in the office of the Recorder of Alameda Co, lot 2, blk 32-221 ...... 5 50
52355 M Hoffman—In Lands Adjacent, map filed of record in the office of the Recorder of Alameda Co, lot 3, blk 32-221 and imps 7 64
BLOCK 222.
52412 Elizabeth M Close—In Lands Adjacent, map filed of record in the office of the Recorder of Alameda Co, lot 6, blk 40-222 and imps 10 50
BLOCK 226.
52418 Julia M Rauer—In Lands Adjacent, map filed of record in the office of the Recorder of Alameda Co, fractional lots 1, 2, 3, blk 28-226 ...... 14 27
52418 Julia M Rauer—In Lands Adjacent, map filed of record in the office of the Recorder of Alameda Co, fractional lots 15 and 16, blk 28-226 ...... 3 56
52418 Julia M Rauer—In Lands Adjacent, map filed of record in the office of the Recorder of Alameda Co, lots 17 and 18, blk 28-226.. 8 15
52418 Julia M Rauer—In Lands Adjacent, map filed of record in the office of the Recorder of Alameda Co, that portion lying s of marsh land line of lots 3, 4, 5, 6, 7, 8 and 9, blk 28-226 ...... 8 15
BLOCK 228.
52441 Henrietta E Bishop—In Lands Adjacent, map filed of record in the office of the Recorder of Alameda Co, pce of ld beg at a pt on the n line of Eagle ave 42 ft w from Mulberry st, th w 42 ft by 150 ft deep n, por of lots 1, 2 and 22, blk 16-228 and imps...... 11 93
BLOCK 230.
52475 Margaret B Warford—In Lands Adjacent, map filed of record in the office of the Recorder of Alameda Co, pce of ld beg at a pt on the n line of Buena Vista ave 128 ft w from Mulberry st, th w 42 ft by 150 ft deep n, por of lots 3, 4 and 22, blk 17-230 and imps... 12 64
BLOCK 231.
52502 Unknown Owners—In Lands Adjacent, map filed of record in the office of the Recorder of Alameda Co, pce of ld beg at a pt on the n line of Buena Vista ave 175 ft e from Mulberry st, th e 10 ft by 300 ft deep n, por of blk 26-231 ...... 6 63
BLOCK 232.
52532 Freda S Hendricks—In Lands Adjacent to Town of Encinal, map filed of record in the office of the Recorder of Alameda Co, pce of ld beg at a pt on the w line of Walnut st 125 ft n from Pacific ave, th n 25 ft by 112 6-12 ft w, por of lots 7, 8 and 9, blk 25-232 and imps...... 4 79
BLOCK 233.
52560 Frank Stoner—In Lands Adjacent to Town of Encinal, map filed of record in the office of the Recorder of Alameda Co, w 27 ft of lot 7, blk 24-233 and imps..... 6 93
52569 George G Jamieson—In Lands Adjacent to Town of Encinal, map filed of record in the office of the Recorder of Alameda Co, e 20 ft of lot 13 and w 20 ft of lot 12, blk 24-233, imps and poll tax, 1909..... 4 50
BLOCK 234.
52589 Mary E Hewlett—In Lands Adjacent to Town of Encinal, map filed of record in the office of the Recorder of Alameda Co, lot 11, blk 20-234 ...... 2 03
52590 W H Donahue—Mortgagee's interest, in Lands Adjacent to Town of Encinal, map filed of record in the office of the Recorder of Alameda Co, lot 11, blk 20-234...... 9 68
BLOCK 235.
52657 E R Schroeder—In Lands Adjacent to Town of Encinal, map filed of record in the office of the Recorder of Alameda Co, w 40 ft of n 160 ft of lot 13, blk 22-235 and imps 16 93
BLOCK 237.
52713 Hudil Sternsher—In Pioneer Homestead, map filed of record in the office of the Recorder of Alameda Co, w 39 4-12 ft of lot 3, blk e ½ E-237 and imps...... 7 64
52721 Cary Howard—Mortgagee's interest, in Pioneer Homestead, map filed of record in the office of the Recorder of Alemad Co, pce of ld beg at a pt on the w line of Walnut st 63 4-12 ft n from Encinal ave, th n 38 ft by 100 ft, por of lots 8 and 9, blk e ½ E-237...... 8 36
52722 Leah F Mott—In Pioneer Homestead, map filed of record in the office of the Recorder of Alameda Co, pce of ld beg at a pt on the w line of Walnut st 147 8-12 ft s from Alameda ave, th s 41 ft by 100 ft w, por of lots 8, 9, 10 and 11, blk e ½ E-237 and imps...... 13 36
52726 Emma Field—In Pioneer Homestead, map filed of record in the office of the Recorder of Alameda Co, pce of ld beg at the sw cor of Alameda ave and Walnut st, th s 45 ft by 100 ft deep w, por of lots 10 and 11, blk e ½ E-237 and imps 35 69
52728 Ellen C Sargent—Mortgagee's interest, in Pioneer Homestead, map filed of record in the office of the Recorder of Alameda Co, e ½ of lot 12, blk e ½ E-237...... 18 86
52729 Helen Winchell—In Pioneer Homestead, map filed of record in the office of the Recorder of Alameda Co, w ½ of lot 12, blk e ½ E-237 and imps 20 39
BLOCK 238.
52760 Alice C Bronner—In Pioneer Homestead, map filed of record in the office of the Recorder of Alameda Co, lot 3, blk e ½ H-238 and imps 21 21
52772 Charles T and E B Rose—In Pioneer Homestead, map filed of record in the office of the Recorder of Alameda Co, pce of ld beg at a pt on the s line of Encinal ave 150 ft w from Walnut st, th s 140 ft, w 25 ft, n 70 ft, w 3 ft, n 70 ft, e 28 ft to beg, por of lot 13, blk e ½ H-238 and imps...... 10 50
BLOCK 239.
52809 B T Scott—In Pioneer Homestead, map filed of record in the office of the Recorder of Alameda Co, pce of ld beg at a pt on the w line of Walnut st 115 ft s from San Antonio ave, th w 106 ft, s 10 ft, w 34 ft, s 25 ft, e 140 ft, n 35 ft to beg, por of lots 10, 11 and 12, blk e ½ L-239 and imps...... 14 78
52811 Charles B Hollywood—In Pioneer Homestead, map filed of record in the office of the Recorder of Alameda Co, pce of ld beg at a pt on the w line of Walnut st 45 ft s from San Antonio ave, th s 35 ft by 106 ft w, por of lots 10, 11 and 12, blk e ½ L-239, imps and pers prop. 2 13
BLOCK 240.
52854 Joseph R Williams—In Pioneer Homestead, map filed of record in the office of the Recorder of Alameda Co, lot 15, blk e ½ O-240...... 12 74
BLOCK 241.
52879 C L Robinson—In Bellevue Tract, map filed of record in the office of the Recorder of Alameda Co, lot 11, blk D-241 and imps...... 19 78
52879 C L Robinson—Pce of ld with an average depth of 79 ft lying immediately s of shore line of lot 11, Bellevue Tract, and running parallel with shore line, blk D-241. 1 21
52884 M Brandt—Mortgagee's interest, in Bellevue Tract, map filed of record in the office of the Recorder of Alameda Co, lot 16, blk D-241 ...... 5 09
BLOCK 243.
52944 J H Eggers—In Lands Adjacent to Town of Encinal, map filed of record in the office of the Recorder of Alameda Co, lot 16, blk e ½ N-243 ...... 6 93
52944 J H Eggers—In Lands Adjacent to Town of Encinal, map filed of record in the office of the Recorder of Alameda Co, lot 17, blk e ½ N-243 ...... 6 93
52944 J H Eggers—In Lands Adjacent to Town of Encinal, map filed of record in the office of the Recorder of Alameda Co, lot 18, blk e ½ N-243 and imps...... 31 93
BLOCK 244.
52952 Jennie Tweedie—In Lands Adjacent to Town of Encinal, map filed of record in the office of the Recorder of Alameda Co, lot 7, blk w ½ M-244 and imps...... 60 17
52952 Jennie Tweedie—Pers prop... 2 14
52952 Jennie Tweedie—In Lands Adjacent to Town of Encinal, map filed of record in the office of the Recorder of Alameda Co, lot 8, blk w ½ M-244 ...... 14 27

52955 James H Brooks—In Lands Adjacent to Town of Encinal, map filed of record in tho office of the Recorder of Alameda Co, lot 10, blk w ½ M-244, imps and poll tax, 1909 .... 4 50

52966 L A Loud—In Lands Adjacent to Town of Encinal, map filed of record in the office of the Recorder of Alameda Co, lot 18, blk w ½ M-244 and imps 23 44

52966 L A Loud—Pers prop 2 14

BLOCK 245.

52995 Security Investors' Realty Company (a corporation)—In Lands Adjacent to Town of Encinal, map filed of record in the office of the Recorder of Alameda Co, lot 4, blk w ½ G-245 and imps. 67 82

BLOCK 246.

53057 Arthur S Bugbee—In Lands Adjacent to Town of Encinal, map filed of record in in the office of the Recorder of Alameda Co, lot 12, blk e ½ F-246 .... 7 64

BLOCK 248.

53117 George W Young—In Lands Adjacent to Town of Encinal, map filed of record in the office of the Recorder of Alameda Co, pce of ld beg at the nw cor of Willow st and Central ave, th w 75 ft, n 143 6-12 ft, w 25 ft, n 34 ft, e 100 ft, s 177 6-12 ft to beg, por of lots 8 and 9, blk 8-248 and imps 63 23

BLOCK 250.

53158 Standard Wall Paper Company—Mortgagee's interest, in Lands Adjacent to Town of Encinal, map filed of record in the office of the Recorder of Alameda Co, e 12 ft of s 100 ft of lot 1 and w 19 ft of s 100 ft of lot 2, blk 5-250 .... 21 92

53163 Joseph Morrell — In Lands Adjacent to Town of Encinal, map filed of record in the office of the Recorder of Alameda Co, e 37½ ft of lot 7, blk 5-250 and imps 9 79

BLOCK 251.

53203 W Hammond—In Lands Adjacent to Town of Encinal, map filed of record in the office of the Recorder of Alameda Co, lot 15, blk 11-251 and imps 10 50

BLOCK 254.

53268 Ida E Hammersmith — In Lands Adjacent to Town of Encinal (Sub Survey), map filed of record in the office of the Recorder of Alameda Co, lot 16, blk 12-254 and imps 14 07

BLOCK 255.

53288 E J O'Donnell—In Lands Adjacent to Town of Encinal (Sub Survey), map filed of record in the office of the Recorder of Alameda Co, n 35 ft of lots 9 and 10, blk 13-255 .... 6 62

BLOCK 256.

53302 Fred L Taylor—In Lands Adjacent to Town of Encinal Sub of Blocks 1, 2, 3, map filed of record in the office of the Recorder of Alameda Co, n 50 ft of lots 8 and 9, blk 2-256 and imps 9 07

BLOCK 257.

53317 Helen M Winchell—In Lands Adjacent to Town of Encinal, sub of Blocks 1, 2, 3, map filed of record in the office of the Recorder of Alameda Co, e 18 ft of lot 3 and w 9 ft of lot 4, blk 1-257 and imps 12 74

53333 Belle Wright—In Lands Adjacent to Town of Encinal, Sub of Blocks 1, 2, 3, map filed of record in the office of the Recorder of Alameda Co, s 30 ft of lots 17 and 18, blk 1-257 .... 2 03

BLOCK 262.

53330 C H Donner—In Town of Encinal, map filed of record in the office of the Recorder of Alameda Co, pce of ld beg at a point on the s line of Pacific ave 72 ft w from Chestnut st, th w 36 ft by 113 ft, s por of lots 17 and 18, blk 33-262 and imps 21 92

BLOCK 263.

53396 F E Seeley—In Town of Encinal, map filed of record in the office of the Recorder of Alameda Co, pce of ld beg at a point on the w line of Chestnut st 157½ ft n from Santa Clara ave, th n 50 ft by 108 ft, w por of blk 17-263 and imps 33 74

53396 F E Seeley—Pers prop 2 14

BLOCK 266.

53419 Helen G McGlow—In Bartlett 50-acre Tract, map filed of record in the office of the recorder of Alameda Co, pce of ld beg at a point on the s line of Alameda ave 54 ft e from Lafayette st, th e 54 ft by 150 ft, s por of lots 2, 3 and 4, blk 6-266 and imps 18 35

BLOCK 269.

53441 C A Wightman—In Bartlett 50-acre Tract, map filed of record in the office of the Recorder of Alameda Co, lot 5, blk 15-269 and imps 41 80

53441 C A Wightman—Pers prop.. 2 14

53445 Robert Gibson—In Bartlett 50-acre Tract, map filed of record in the office of the Recorder of Alameda Co, lot 9, blk 15-269 and imps... 17 64

BLOCK 274.

53520 Pacific Surety Company — Mortgagee's interest, in Bartlett 50-acre Tract, map filed of record in the office of the Recorder of Alameda Co, pce of ld beg at a point on the n line of San Antonio ave 72 ft w from Lafayette st, th w 33 ft by 120 ft, n por of lots 8 and 9, blk 8-274.......... 31 10

BLOCK 275.

53548 G M and C A Landsburg—In Bartlett 50-acre Tract, map filed of record in the office of the Recorder of Alameda Co, lot 12, blk 5-275 and imps 16 21

BLOCK 276.

53557 Alaxeander M Garland—In Bartlett 50-acre Tract, map filed of record in the office of the Recorder of Alameda Co, e 37½ ft of n 115 ft of lot 1, blk 2-276 and imps.. 46 40

53557 Alexander M Garland—Pers prop 8 68

53559 Florence Goddard — Mortgagee's interest, in Bartlett 50-acre Tract, map filed of record in the office of the Recorder of Alameda Co, pce of ld beg at a point on the s line of Central ave 37 6-12 ft w from Lafayette st, th w 37 6-12 ft by 115 ft s por of lots 1 and 2, blk 2-276 .... 88 75

53564 John Hobnecker—In Bartlett 50-acre Tract, map filed of record in the office of the Recorder of Alameda Co, lot 8, blk 2-276 and imps...... 35 49

53564 John Hobnecker—In Bartlett 50-acre Tract, map filed of record in the office of the Recorder of Alameda Co, e 38 ft of lot 9, blk 2-276.. 8 35

53571 C L Wilson—In Bartlett 50-acre Tract, map filed of record in the office of the Recorder of Alameda Co, w 60 ft of lots 18, 19 and 20, blk 2-276 imps and poll tax, 1909 .... 44 27

53571 C L Wilson—Pers prop 2 14

BLOCK 283.

53651 Randell Swendsen—In Town of Encinal, map filed of record in the office of the Recorder of Alameda Co, lot 16 and w 8 ft of lot 17, blk 45-283, imps and pers prop 2 13

53654 Edith M Christensen — In Town of Encinal, map filed of record in the office of the Recorder of Alameda Co, lot 10, blk 45-283 .... 1 93

BLOCK 285.

53669 Jennie L Sharp—In Town of Encinal, map filed of record in the office of the Recorder of Alameda Co, lot 5, blk 48-285 .... 2 64

53669 Jennie L Sharp—In Town of Encinal, map filed of record in the office of the Recorder of Alameda Co, lot 6 and w 2 ft of lot 7, blk 48-285 .... 2 65

53670 Jennie L Sharp—In Town of Encinal, map filed of record in the office of the Recorder of Alameda Co, lot 8 and e 24 ft of lot 7, blk 48-285 and imps 30 49

BLOCK 287.

53680 James C Peterson—In Town of Encinal (Sub Survey), map filed of record in the office of the Recorder of Alameda Co, lot 6 and e 7 4-12 ft of lot 5, blk 58-287, imps and Poll Tax 1909 .... 6 03

BLOCK 292.

53709 A M Webster—In Town of Encinal, map filed of record in the office of the Recorder of Alameda Co, n 25 ft of s 75 ft of lots 13 to 16, blk 56-292 .... 3 56

BLOCK 294.

53720 Alla F Tyler—In Town of Encinal, map filed of record in the office of the Recorder of Alameda Co, lot 11, blk 50-294 .... 3 56

BLOCK 296

53749 Lena Muraski—In Town of Encinal, map filed of record in the office of the Recorder of Alameda Co, pce of ld beg at a point on the e line of Grand st 100 ft n from Pacific ave, th n 40 ft, e 108 ft, s 60 ft, w 34 ft, n 20 ft, w 74 ft to beg, por of lots 1, 2, 3 and 4, blk 42-296 and imps 20 39

BLOCK 297.

53751 L Fjord Company—In Town of Encinal, map filed of record in the office of the Recorder of Alameda Co, lots 5, 6, 7 and 8, blk 43-297 and imps 9 79

BLOCK 298.

53761 Cordelia C Pratt—In Town of Encinal, map filed of record in the office of the Recorder of Alameda Co, lots 1 and 2, blk 36-298, imps and pers prop 3 77

BLOCK 301.

53798 Mary G Stidham—In Fasking's Park, map filed of record in the office of the Recorder of Alameda Co, lot 17, blk 20-301 and imps 24 78

53803 James H Crossett—In Fasking's Park, map filed of record in the office of the Recorder of Alameda Co, n 70 ft of lots 26 to 30 and n 70 ft of e 13 ft of lot 31, blk 29-301 .... 23 45

53804 Selma S Johnson—In Fasking's Park, map filed of record in the office of the Recorder of Alameda Co, w 10 ft of lots 25 to 31, blk 29-301 .... 2 03

BLOCK 302.

53818 K Van Oterendorf—Pce of ld beg at a pt on the n line of Central ave 100 ft e from Grant st, th e 50 ft by 150 ft n, por of blk 5-302 and imps 26 92

BLOCK 303.

53833 Nancy M Sykes—In Bartlett 50 Acre Tract, map filed of record in the office of the Recorder of Alameda Co, lot 1, blk 1-303 and imps 19 07

BLOCK 304.

53861 Florence Bertrand—In Bartlett 50 Acre Tract, map filed of record in the office of the Recorder of Alameda Co, n 45 ft of lots 8, 9 and 10, blk 4-304 and imps 67 82

BLOCK 305.

53887 Edward G Keene—In Map of the Oak Park Tract, map filed of record in the office of the Recorder of Alameda Co, lot 2, blk G-305 and imps 34 16

53887 Edward G Keene—Pers prop 2 14

BLOCK 307.

53916 Kate T Scott—In Map of the Oak Park Tract, map filed of record in the office of the Recorder of Alameda Co, lot 4, blk M-307 and imps 82 63

BLOCK 311.

53954 Helen Du Val—In Map of the Oak Park Tract, map filed of record in the office of the Recorder of Alameda Co, e 100 ft of lot 5 and e 100 ft of lot 6, blk Q-311 and imps 87 71

53954 Helen Du Val—Pers prop.... 3 77

53965 S A Moss—In Map of the Oak Park Tract, map filed of record in the office of the Recorder of Alameda Co, lot 15, blk Q-311 and imps 21 21

53968 Lora Medbury—In Map of the Oak Park Tract, map filed of record in the office of the Recorder of Alameda Co, lot 18, blk Q-311 and imps 48 84

53968 Lora Medbury—Pers prop ... 2 14

BLOCK 314.

54009 Minnie K Johns—In Map of the Oak Park Tract, map filed of record in the office of the Recorder of Alameda Co, s 45 ft of w 107 ft of lot 12, blk H-314 and imps 31 10

54009 Minnie K Johns—Pers prop.. 2 14

BLOCK 315.

54029 Daniel C McMillan—In Map of the Oak Park Tract, map filed of record in the office of the Recorder of Alameda Co, pce of ld beg at the se cor of Alameda ave and Paru st, th 40 ft by 109 6-12 ft deep, e por of lot 11, blk E-315 and imps..... 18 85

BLOCK 316.

54047 Woodman Realty Company (a corporation)—In Map of the Oak Park Tract, map filed of record in the office of the Recorder of Alameda Co, lot 3, blk B-316.. 8 86

54047 Woodman Realty Company (a corporation)—In Map of the Oak Park Tract, map filed of record in the office of the Recorder of Alameda Co, lot 4, blk B-316 and imps 25 49

54047 Woodman Realty Company (a corporation)—In Map of the Oak Park Tract, map filed of record in the office of the Recorder of Alameda Co, lot 5, blk B-316 .... 10 49

BLOCK 318.

54086 Carmen A Force—In Norton Property, map filed of record in the office of the Recorder of Alameda Co, s 40 ft of n 75 ft of lots 19, 20 and 21, blk 26-318 and imps 20 39

54088 William Nicol Company—In Norton Property, map filed of record in the office of the Recorder of Alameda Co, lot 15, blk 26-318...... 2 65

54088 William Nicol Company—In Norton Property, map filed of record in the office of the Recorder of Alameda Co, lot 16, blk 26-318 .... 2 64

54088 William Nicol Company—In Norton Property, map filed of record in the office of the Recorder of Alameda Co, e 15 ft of lot 17, blk 26-318 .... 1 93

54089 Julia M Wessling—In Norton Property, map filed of record in the office of the Recorder of Alameda Co, w 10 ft of lot 17, blk 26-318 .... 2 03

54089 Julia M Wessling—In Norton Property, map filed of record in the office of the Recorder of Alameda Co, lot 18, blk 26-318 and imps 23 45

54098 Mrs Kate Lyons—In Norton Property, map filed of record in the office of the Recorder of Alameda Co, lot 10 and e 15 ft of lot 11, blk 27-318 and imps 12 64

BLOCK 319.

54102 Christian August Weihe—In Town of Encinal, map filed of record in the office of the Recorder of Alameda Co, n 100 ft of lots 17 to 20, blk 38-319 and imps... 20 89

BLOCK 320.

54106 Annie Bruns—In Town of Encinal, map filed of record in the office of the Recorder of Alameda Co, pce of ld beg at a pt on the n line of Railroad ave 54 ft e from Paru st, th e 54 ft by 130 ft n, por of blk 39-320 and imps 24 98

54106 Annie Bruns—Pers prop..... 2 14

BLOCK 321.

54116 Fred Hess—In Town of Encinal, map filed of record in the office of the Recorder of Alameda Co, lots 16, 17, 18, 19, 20, 21, 22, 23, 24, 25, 26, 27, 28, 29 and 30, blk 40-321 and imps 31 93

BLOCK 323.

54132 Florence S Hayes—In Town of Encinal, map filed of record in the office of the Recorder of Alameda Co, pce of ld beg at a pt on the w line of Grand st 67 ft n from Buena Vista ave, th n 33 ft, w 108 ft, s 33 ft, e 86 ft, s 1 ft, e 72 ft to beg, por of blk 52-323 and imps 20 89

BLOCK 330.

54181 Mary L Bateman—Pce of ld beg at a pt on the s line of Pacific ave 216 ft w from Paru st, th w 69 ft by 290 ft deep s, por of blk 330.. 32 63

54186 J S and Maria Fitz—Pce of ld beg at the nw cor of Paru st and Railroad ave, th n 25 ft by 116 ft deep w, por of blk 330 and imps.... 9 79

54200 Henry G Nielsen—In Powers Tract, map filed of record in the office of the Recorder of Alameda Co, lot 6 and s 1 ft of lot 7, blk E-330 and imps.......... 11 21

54201 Anna V Riley—In Powers Tract, map filed of record in the office of the Recorder of Alameda Co, n 24 ft of lot 7, blk E-330 and imps 12 74

BLOCK 331.

54217 L C and L S Holcomb—Pce of ld beg at a pt on the s line of Railroad ave 301⅓ ft w from Paru st, th w 56 ft by 207 ft deep s, por of blk 25-331 .... 4 07

BLOCK 336.

54304 C De Guigne—In Oak Park Tract, map filed of record in the office of the Recorder of Alameda Co, pce of ld beg at the nw cor of Paru st and San Jose ave, th n 100 ft by 150 ft deep w, por of blk J-336 and imps...... 51 91

54304 C De Guigne—In Oak Park Tract, map filed of record in the office of the Recorder of Alameda Co, pce of ld beg at a pt on the n line of San Jose ave 150 ft w from Paru st, th w 49½ ft by 150 ft deep n, por of blk J-336 .... 7 64

54304 C De Guigne—In Oak Park Tract, map filed of record in the office of the Recorder of Alameda Co, pce of ld beg at a pt on the w line of Paru st 100 ft n from San Jose ave, th n 50 ft by 150 ft deep w, por of blk J-336. 7 64

BLOCK 339.

54345 Edith A Moss—In Oak Park Tract, map filed of record in the office of the Recorder of Alameda Co, pce of ld beg at a pt on the w line of Paru st 210 ft s from Dayton ave, th s 117 51-100 ft by 175 ft deep w, por of blk U-339.. 21 92

54346 Edith A Moss—In Oak Park Tract, map filed of record in the office of the Recorder of Alameda Co, pce of ld beg at a pt on the w line of Paru st 120 ft s from Dayton ave, th s 90 ft by 175 ft deep W, por of blk U-339 and imps. 63 33

54350 Charles J O'Kell—In Oak Park Tract, map filed of record in the office of the Recorder of Alameda Co, pce of ld beg at a pt on the s line of Dayton ave 175 ft w from Paru st, th w 82 ft by 120 ft deep s, por of lots 8 and 9, blk U-339, poll tax, 1909 .... 4 50

BLOCK 340.

54358 Alice M Sage—In Pacific Land Inv Co Tract, map filed of record in the office of the Recorder of Alameda Co, lot 1, blk 3-340 and imps 46 40

54371 Emma H Bowers—Mortgagee's interest, in Pacific Land Inv Co Tract, map filed of record in the office of the Recorder of Alameda Co, lot 15, blk 3-340 .... 24 06

54374 Harold C Ward—In Pacific Land Inv Co Tract, map filed of record in the office of the Recorder of Alameda Co, lot 19, blk 3-340, imps and poll tax, 1909.......... 4 50

BLOCK 341.

54379 Augusta A Sutherland—In Pacific Land Inv Co Tract, map filed of record in the office of the Recorder of Alameda Co, pce of ld beg at the se cor of Encinal ave and Sherman st, th s 83 80-100 ft, e 120 ft, n 87 ft and nw 138 ft, more or less, to beg, por of lots 1, 2 and 3, blk 2-341 and imps....... 14 78

54383 Olivette Martinez—In Pacific Land Inv Co Tract, map filed of record in the office of the Recorder of Alameda Co, pce of ld beg at a pt on the e line of Sherman st 83 81-100 ft s from Encinal ave, th s 83 ft by 120 ft deep e, por of lots 1, 2 and 3, blk 2-341 and imps.......... 82 63

54383 Olivette Martinez—Pers prop. 3 77

BLOCK 344.

54449 Amanda B Lamborn—In Fitch Tract, map filed of record in the office of the Recorder of Alameda Co, lot 48 and n ½ of lot 47, blk 21-344 and imps 82 63

54449 Amanda B Lamborn — Pers prop 2 14

BLOCK 345.

54458 Charles E Naylor—In Fitch Tract, map filed of record in the office of the Recorder of Alameda Co, s 15 ft of lots 10, 11 and 12, blk 20-345... 1 93

54459 Charles E Naylor—In Fitch Tract, map filed of record in the office of the Recorder of Alameda Co, lots 13 and 14, blk 20-345 and imps. 21 92

54469 Anna T Hammond—In Fitch Tract, map filed of record in the office of the Recorder of Alameda Co, lot 35 and e ½ of lot 36, blk 20-345 and imps 14 78

54473 Theresa Walsh—In Fitch Tract, map filed of record in the office of the Recorder of Alameda Co, lots 42 and 43, blk 20-345 and imps..... 20 39

BLOCK 349.

54575 Antonio Freitas—In Powers Tract, map filed of record in the office of the Recorder of Alameda Co, lots 16 and 17, blk F-349 and imps.......... 7 64

BLOCK 354.

54642 J H Lewis—In Fitch Tract, map filed of record in the office of the Recorder of Alameda Co, lot 26, blk A-354. 3 56

BLOCK 358.

54672 D W Ross—In Fitch Tract, map filed of record in the office of the Recorder of Alameda Co, lot 3 and w ½ of lot 4, blk C-358.......... 5 09

54687 G Viano—In Fitch Tract, map filed of record in the office of the Recorder of Alameda Co, lots 35 and 36, blk C-358 and imps.......... 11 21

54688 Alameda County Loan Association—In Fitch Tract, map filed of record in the office of the Recorder of Alameda Co, lot 37, blk C-358.......... 1 93

54689 Henry A Port—In Fitch Tract, map filed of record in the office of the Recorder of Alameda Co, lot 38, blk C-358 .... 1 93

BLOCK 359.

54706 Giovanni Perata — In Fitch Tract, map filed of record in the office of the Recorder of Alameda Co, lots 25 and 26, blk D-359 and imps. 9 79

BLOCK 361.

54712 Mary Behrens—In Taylor & Page Tract, map filed of record in the office of the Recorder of Alameda Co, lot 6, blk B-361 and imps...... 12 73

54712 Mary Behrens—Pers prop...... 3 77

54713 Mary Behrens—In Taylor & Page Tract, map filed of record in the office of the Recorder of Alameda Co, lot 7, blk B-361.......... 3 56

BLOCK 364.

54721 Matilda Rubell — In Page Tract, map filed of record in the office of the Recorder of Alameda Co, pce of ld beg at a pt 125 ft n from Eagle ave and 95 ft e from Bay st, th n 25 ft by 55 ft deep e, blk D-364.......... 2 03

BLOCK 369.

54848 California Building and Loan Association — Mortgagee's intedrest, in Fitch Tract, map filed of record in the office of the Recorder of Alameda Co, lot 34 and e ½ of lot 35, blk 19-369.......... 2 03

BLOCK 371.

54878 Anna C Redman—In Bay Side Tract, map filed of record in the office of the Recorder of Alameda Co, lot 12 and n ½ lot 13, blk 371 and imps 31 92

54891 George M Landsburg—In Bay Side Tract, map filed of record in the office of the Recorder of Alameda Co, n 45 ft of lot 36 and s 5 ft of lot 37, blk 371 .... 9 07

BLOCK 374.

54972 Thomas Rodda — In Fitch Tract, map filed of record in the office of the Recorder of Alameda Co, lot 52, blk 13-374 and imps 8 15

BLOCK 376.

55000 Paul and Bertha Gober—In Taylor & Page Tract, map filed of record in the office of the Recorder of Alameda Co, lot 4, blk K-376 and imps 29 57

BLOCK 383.

55100 R Gildersleine—In Bartlett Tract near Mastick, map filed of record in the office of the Recorder of Alameda Co, e 25 ft of w 28 ft of lot 10, blk K-383 .... 3 56

BLOCK 387.

55159 Alice C Knight—In Chapin Tract, map filed of record in the office of the Recorder of Alameda Co, pce of ld beg at a point on the s line of Pacific ave 75 ft e from Chapin st, th e 37 6-12 ft by 150 ft deep, s por of blk 2-387 and imps 11 21

55176 James A Lewis—In Bartlett Tract near Mastick, map filed of record in the office of the Recorder of Alameda Co, pce of ld beg at a point on the n line of Railroad ave 204 3-4 ft w from St Charles st, th w 30 8-12 ft by 150 ft deep, n por of lots 1 and 2, blk M-387 and imps 6 62

BLOCK 388.

55201 Frederick Reihle—In Encinal Park Tract, map filed of record in the office of the Recorder of Alameda Co, lot 58, blk 388 and imps.. 23 45

55204 Henry Brandt — In Encinal Park Tract, map filed of record in the office of the Recorder of Alameda Co, lot 64, blk 388 and imps........ 26 51

55204 Henry Brandt—Pers prop 2 14

BLOCK 389.

55221 Hibernia Savings and Loan Society—Mortgagee's interest, in Encinal Park Tract, map filed of record in the office of the Recorder of Alameda Co, lot 29, blk 389 23 45

55222 Hibernia Savings and Loan Society, Mortgagee's interest in Encinal Park Tract, map filed of record in the office of the Recorder of Alameda Co, lot 29, blk 389 11 21

55225 R N Nason Company—In Encinal Park Tract, map filed of record in the office of the Recorder of Alameda Co, lot 32, blk 389 .... 11 21

BLOCK 390.

55240 Louise C De Croze—In Encinal Park Tract, map filed of record in the office of the Recorder of Alameda Co, lot 1, blk 390 and imps.... 18 86

55246 Mary Healy—In Encinal Park Tract, map filed of record in the office of the Recorder of Alameda Co, n 33 1-3 ft of e 77 87-100 ft of lot 6, blk 390 and imps 21 92

BLOCK 391.

55313 Eleanor J Bross, an undivided 1-3 int in; Williard Bross, an undivided 1-3 int in; Marjery Bross, an undivided 1-3 int in—In Vischer Tract, map filed of record in the office of the Recorder of Alameda Co, lot 10 and e 1 45-100 ft of lot 11, blk A-391 and imps 10 50

55314 Thomas J Fahey—In Vischer Tract, map filed of record in the office of the Recorder of Alameda Co, w 35 ft of lot 11, blk A-391 and imps 21 92

BLOCK 392.

55355 Belle D Taft—Pce of ld beg at a point on the n line of Central ave 402 2-12 ft w from St Charles st, th w 40 ft by 148 5½-12 ft deep, n por of blk 392 and imps.. 10 50

BLOCK 393.

55400 Marion M Kline—In Teutonia Park Homestead, map filed of record in the office of the Recorder of Alameda Co, pce of ld beg at a point on the w line of St Charles St 95 ft n from Louise st, th n 40 ft by 140 ft deep, w por of blk 16-393 and imps. 29 57

55405 Elizabeth K McFeron—In Encinal Park Tract, map filed of record in the office of the Recorder of Alameda Co, pce of ld beg at a point on the n line of Louise st 227 ft w from St Charles st, th w 46 93½-100 ft by 100 ft deep, n por of lot 172, blk 393 .... 4 07

55429 E K Taylor—In Encinal Park Tract, map filed of record in the office of the Recorder of Alameda Co, pce of ld beg at a point 100 ft s from Louisa st and 160 ft e from Caroline st, th e 20 ft by 50 ft, s por of lot 179, blk 393 2 03

BLOCK 394.

55439 Globe Mutual Building and Loan Association—Mortgagee's interest, pce of ld beg at a point on the s line of Kings ave 75 ft e from Christina st, th e 51 5½-12 ft by 135 ft deep, s por of blk 394 .... 3 56

BLOCK 396.

55456 William A Greer—Mortgagee's interest, in Encinal Park Tract, map filed of record in the office of the Recorder of Alameda Co, lot 141, blk 396 .... 17 64

BLOCK 398.

55541 Antonia Depaoli — In Oak Shade Tract, map filed of record in the office of the Recorder of Alameda Co, lot 19, blk 23-398, imps and Poll Tax 1909 .... 4 50

BLOCK 399.

55557 Eva A Foster—In Oak Shade Tract, map filed of record in the office of the Recorder Of Alameda Co, lot 4, blk 21-399 and imps 8 36

55562 W E Brown—In Oak Shade Tract, map filed of record in the office of the Recorder of Alameda Co, e 11 ft of lot 12, blk 21-399 .... 2 03

55564 W K Brackett—In Oak Shade Tract, map filed of record in the office of the Recorder of Alameda Co, e 67 ft of lots 14, 15, 16 and s 10 ft of e 67 ft of lot 13, blk 21-399 .... 2 03

BLOCK 406.

55645 John G Westlund—Pce of ld beg at a point on the n line of Santa Clara ave 120 ft e from Prospect st, th e 40 ft by 182½ ft, n por of blk 406 and imps 14 07

55657 Henry Kohn—Pce of ld beg at a point on the w line of McPherson st 90 ft n from Santa Clara ave, th n 50 ft by 125 ft, w por of blk 15-406 .... 8 36

55669 L R Samish—Pce of ld beg at a pt on the n line of Haight ave 199 6-12 ft w from McPherson st, th w 67 6-12 ft by 115 ft n, por of blk 14-406 and imps ... 17 33

BLOCK 407.

55683 Mary P Murphy—In Mastick Property, map filed of record in the office of the Recorder of Alameda Co, lot 16, blk B-407 and imps... 18 86

BLOCK 410.

55740 Greater San Francisco Investment Company (a corporation)—In Mastick Park, map filed of record in the office of the Recorder of Alameda Co, lot 17, blk F-410 .... 2 64

BLOCK 411.

55767 Charlotte M Lovejoy—Mortgagee's interest, pce of ld beg at a pt on the n line of Eagle ave 294 51-100 ft w from 8th st, th w 30 ft by 127 ft n, por of blk 411 .. 6 93

BLOCK 414.

55800 W H P Dennis—Pce of ld beg at a pt on the s line of Pacific ave 237 ft e from Concordia st, th e 24 ft by 140 ft s, por of blk 414, imps and poll tax, 1909 .... 4 50

55819 Josephine Crouzeilles—Pce of ld beg at the se cor of Pacific ave and Concordia st, th e 50 ft by 150 ft deep s, por of blk 414 and imps.. 31 10

BLOCK 418.

55844 Alice Brewer and Kate S Lubben—In Mann 2 Acre Tract, map filed of record in the office of the Recorder of Alameda Co, s 30 9-12 ft of lot 8, blk 418 2 03

BLOCK 419.

55876 Mary A Kane—Pce of ld beg at a pt on the s line of Railroad ave 320 ft w from Prospect st, th w 250 ft s, 265 ft e, 216 8-12 ft n, 130 ft e, 33 4-12 ft n, 135 ft, por of blk 419 and imps..102 61

BLOCK 420.

55889 Mary A Kane—Pce of ld beg at a pt on the s line of Haight ave 338 ft w from Prospect st, th w 45 ft by 265 ft s, por of blk 420 and imps 26 92

55905 Annie Theoboll—Pce of ld beg at a pt on the s line of Haight ave 450 ft w from Prospect st, th w 120 ft by 265 ft s, por of blk 420 and imps 67 62

55915 Theodora C A Reschert—In Riddell Tract, map filed of record in the office of the Recorder of Alameda Co, e 50 ft of lots 1 to 6, blk C-420 and imps (except portion of lot 6 assessed to E Wagner et al) 9 07

BLOCK 421.

55924 Neal J McKeon—In Brower Tract, map filed of record in the office of the Recorder of Alameda Co, lot 19, blk 4-421 .... 1 93

55924 Neal J McKeon—In Brower Tract, map filed of record in the office of the Recorder of Alameda Co, lot 20, blk 4-421 .... 1 92

55924 Neal J McKeon—In Brower Tract, map filed of record in the office of the Recorder of Alameda Co, lot 21, blk 4-421 .... 1 93

55924 Neal J McKean—In Brower Tract, map filed of record in the office of theRecorder of Alameda Co, lot 22, blk 4-421 .... 1 93

55932 Samuel K and Florence Long—Pce of ld beg at a pt on the w line of Prospect st 158 8½-12 ft s from Santa Clara ave, th s 50 ft by 140 ft w, por of blk 421 and imps 6 22

BLOCK 422.

55938 Neal J McKeon—In Brower Tract, map filed of record in the office of the Recorder of Alameda Co, lot 1, blk 1-422 .... 4 79

55938 Neal J McKeon—In Brower Tract, map filed of record in the office of the Recorder of Alameda Co, lot 2, blk 1-422 .... 4 78

55938 Neal J McKeon—In Brower Tract, map filed of record in the office of the Recorder of Alameda Co, lot 3, blk 1-422 .... 4 79

55938 Neal J McKeon—In Brower Tract, map filed of record in the office of the Recorder of Alameda Co, lot 4, blk 1-422 .... 4 07

55938 Neal J McKeon—In Brower Tract, map filed of record in the office of the Recorder of Alameda Co, lot 5, blk 1-422 .... 4 07

55938 Neal J McKeon—In Brower Tract, map filed of record in the office of the Recorder of Alameda Co, lot 6, blk 1-422.......... 4 07

55941 Neal J McKeon—In Brower Tract, map filed of record in the office of the Recorder of Alameda Co, lot 29, blk 1-422.......... 2 64

55941 Neal J McKeon—In Brower Tract, map filed of record in the office of the Recorder of Alameda Co, lot 30, blk 1-422.......... 2 64

55941 Neal J McKeon—In Brower Tract, map filed of record in the office of the Recorder of Alameda Co, lot 31, blk 1-422.......... 2 65

55941 Neal J McKeon—In Brower Tract, map filed of record in the office of the Recorder of Alameda Co, lot 32, blk 1-422 .... 2 64

55941 Neal J McKeon—In Brower Tract, map filed of record in the office of the Recorder of Alameda Co, lot 33, blk 1-422 .... 2 64

BLOCK 424.

55952 A L Frick—In Brower Tract, map filed of record in the office of the Recorder of Alameda Co, lot 1, blk 3-424 3 56

55952 A L Frick—In Brower Tract, map filed of record in the office of the Recorder of Alameda Co, lot 2, blk 3-424 3 56

55952 A L Frick—In Brower Tract, map filed of record in the office of the Recorder of Alameda Co, lot 3, blk 3-424 3 56

55952 A L Frick—In Brower Tract, map filed of record in the office of the Recorder of Alameda Co, lot 4, blk 3-424 3 56

55952 A L Frick—In Brower Tract, map filed of record in the office of the Recorder of Alameda Co, lot 5, blk 3-424 3 56

55952 A L Frick—In Brower Tract, map filed of record in the office of the Recorder of Alameda Co, lot 6, blk 3-424 3 56

55952 A L Frick—In Brower Tract, map filed of record in the office of the Recorder of Alameda Co, lot 7, blk 3-424 3 56

55952 A L Frick—In Brower Tract, map filed of record in the office of the Recorder of Alameda Co, lot 8, blk 3-424 .... 3 56

55952 A L Frick—In Brower Tract, map filed of record in the office of the Recorder of Alameda Co, lot 9, blk 3-424 .... 3 56

55952 A L Frick—In Brower Tract, map filed of record in the office of the Recorder of Alameda Co, lot 10, blk 3-424 .... 3 56

55952 A L Frick—In Brower Tract, map filed of record in the office of the Recorder of Alameda Co, lot 11, blk 3-424 .... 3 56

55952 A L Frick—In Brower Tract, map filed of record in the office of the Recorder of Alameda Co, lot 12, blk 3-424 .... 3 56

55952 A L Frick—In Brower Tract, map filed of record in the office of the Recorder of Alameda Co, lot 13, blk 3-424 .... 3 56

55952 A L Frick—In Brower Tract, map filed of record in the office of the Recorder of Alameda Co, lot 14, blk 3-424 .... 3 56

55952 A L Frick—In Brower Tract, map filed of record in the office of the Recorder of Alameda Co, lot 15, blk 3-424 .... 3 56

55952 A L Frick—In Brower Tract, map filed of record in the office of the Recorder of Alameda Co, lot 16, blk 3-424 .... 3 56

55952 A L Frick—In Brower Tract, map filed of record in the office of the Recorder of Alameda Co, lot 17, blk 3-424 .... 3 56

55952 A L Frick—In Brower Tract, map filed of record in the office of the Recorder of Alameda Co, lot 18, blk 3-424 .... 3 56

55952 A L Frick—In Brower Tract, map filed of record in the office of the Recorder of Alameda Co, lot 19, blk 3-424 .... 3 56

55952 A L Frick—In Brower Tract, map filed of record in the office of the Recorder of Alameda Co, lot 20, blk 3-424 .... 3 56

55952 A L Frick—In Brower Tract, map filed of record in the office of the Recorder of Alameda Co, lot 21, blk 3-424 .... 3 56

55952 A L Frick—In Brower Tract, map filed of record in the office of the Recorder of Alameda Co, lot 22, blk 3-424 .... 3 56

55952 A L Frick—In Brower Tract, map filed of record in the office of the Recorder of Alameda Co, lot 23, blk 3 424 .... 3 56

BLOCK 425.

55958 T Richards—Tract of land bounded n by Central ave, e by land of Nevill et al, s by Bay of San Francisco and w by Pacific Land Investment Company, por of blk 425 and imps 14 07

55963 F R Nevill—Pce of ld beg at a point on the s line of Central ave 625 ft w from Prospect st, th w 20 ft by 350 ft, s por of blk 425 ...... 6 62

55964 T Richards—Pce of ld beg at a point on the s line of Central ave 605 ft w from Prospect st (if extended), th w 20 ft, s 350 ft, w 154 9-12 ft, s to Bay of San Francisco, e about 180 ft, th n to s line of Central ave and pt of beg, por of blk 425 .... 7 64

BLOCK 426.

55966 E W Knapp—Mortgagee's interest, in Riddell Tract, map filed of record in the office of the Recorder of Alameda Co, lots 1-17, s 110 ft of lot 3 and s 110 ft of lot 2, blk A-426 .... 21 21

BLOCK 428.

56033 Florence J Welch—Pce of ld beg at a point on the s line of Haight ave 271 6-12 ft e from 3rd ave, th e 30 ft by 103 9-12 ft, s por of blk 428 and imps 8 15

56046 Ida C Hermes—Pce of ld beg at a point on the n line of Santa Clara ave 209 74-100 ft e from 3rd ave, th e 50 ft by 166 3-12 ft, n por of blk 428 .... 10 50

BLOCK 429.

56068 John Baylis—Pce of ld beg at a point on the n line of Haight ave 147 ft e from 6th st, th e 34 ft by 135 ft, n por of blk 429 and imps 10 50

BLOCK 430.

56116 John J Montgomery—In Shepardson Tract, map filed of record in the office of the Recorder of Alameda Co, lots 11 and 13, blk A-430 and imps 11 93

BLOCK 436.

56183 John Bujuk—Mortgagee's interest, in Map of Meetz Property, map filed of record in the office of the Recorder of Alameda Co, e 83 4-12 ft of lot 34, blk 436 5 09

BLOCK 437.

56200 E Houston—In Map of Meetz Property, map filed of record in the office of the Recorder of Alameda Co, lot 9, blk 437 and imps 15 80

BLOCK 440.

56244 Ida M Mattson—In Teutonia Park Homestead, Sub of Lot 7, map filed of record in the office of the Recorder of Alameda Co, pce of ld beg at a point on the w line of Encinal st 35 ft s from Haight ave, th s 35 ft by 110 ft, w por of blk 440.... 3 56

BLOCK 441.

56247 Oscar I Wood—In Victor Ruthardt Property, Sub of Lot 5, map filed of record in the office of the Recorder of Alameda Co, lot 3, blk 441 and imps 8 36

56248 Albert Graff—Mortgagee's interest, in Victor Ruthardt Property, Sub of Lot 5, map filed of record in the office of the Recorder of Alameda Co, lot 3, blk 441 .... 1 93

BLOCK 442.

56258 Joseph M Cohen—In Teutonia Homestead Sub of Lot 9, map filed of record in the office of the Recorder of Alameda Co, pce of ld beg at the sw cor of Santa Clara ave and 3d ave, th s 42 ft by 106 ft deep w, por of lot 9, blk 442 and imps.. 29 57

56258 Joseph M Cohen—Pers prop. 2 14

BLOCK 444.

56315 Amelia Muller—Pce of ld beg at a pt on the s line of Central ave at its intersection with the e line of 2d ave (if extended), th e 30¾ ft by 195 ft s to patent line, por of blk 444 and imps.. 8 15

56317 Mrs Christian M Seivers—Pce of ld beg at a pt on the s line of Central ave 60¾ ft e from e line of 2d ave (if extended), th e 25 ft by s to patent line, por of blk 444 and imps.......... 4 79

BLOCK 445.

56339 Margaret J Zeigenfus—Pce of tide land bounded n by high land of Alameda, e by land of M Crooks, s by land of M Crooks and w by land of John Dunn et al, por of blk 445 .... 8 56

BLOCK 446.

56350 Amelia S Damon—In Damon's West End Tract, map filed of record in the office of the Recorder of Alameda Co, e 33½ ft of lot 11, blk w ½ B-446 and imps.......... 11 21

56351 L H Werson—In Damon's West End Tract, map filed of record in the office of the Recorder of Alameda Co, lot 12 and w 16½ ft of lot 11, blk w ½ B-446 and imps 6 22

56356 Elihu S Rice—In Damon's West End Tract, map filed of record in the office of the Recorder of Alameda Co, lot 15, blk w ½ B-446 and imps 17 33

BLOCK 448.

56416 Thomas W Steel—Pce of ld beg at a pt on the w line of 2d ave 94 3-12 ft n from Santa Clara ave, th n 50 ft by 102 ft w, por of blk 17-448 and imps.......... 21 92

BLOCK 449.

56463 N and Dorthea M Jensen—Pce of ld beg at a pt on the n line of Lincoln ave at its intersection with the e line of Bowman's ditch, th e 40 ft by 170 ft n, por of blk 449 and imps.......... 8 36

BLOCK 457.

56506 San Joaquin Valley Land and Investment Company—In Town of Woodstock, map filed of record in the office of the Recorder of Alameda Co, lot 3, blk 33-457.......... 2 03

BLOCK 458.

56509 San Joaquin Valley Land and Investment Company—In Town of Woodstock, map filed of record in the office of the Recorder of Alameda Co, lot 1, blk 32-458.......... 2 03

BLOCK 465.

56575 Julia B Marriott—In Re-subdivision of Haight Tract, map filed of record in the office of the Recorder of Alameda Co, lot 14, blk C-465 and imps.......... 31 10

BLOCK 497.

56638 San Joaquin Valley Land and Investment Company — In Town of Woodstock, map filed of record in the office of the Recorder of Alameda Co, lots 6, 7, 8, 9, 10, 11 and 12, blk 16-497 and imps.... 18 86

56654 Henrietta Hennenfield—Undivided ½ interest in—In Tide Lands, section 10, township 2 s, range 4 w, s½ of lot 18, 5 acres.......... 2 03

56655 A E Dennison—Undivided ½ interest in—In Tide Lands, section 10, township 2 s, range 4 w, s½ of lot 18, 5 acres.. 2 03

56671 Edith A Moss—In Tide Lands (except portion assessed to George W Emmons), section 12, township 2 s, range 4 w, lot 25, 87-100 acres.... 1 22

56671 Edith A Moss—In Tide Lands, triangular portion of section 13, township 2s range 4 w, lot 8, 25-100 acres.......... 1 21

56703 Mike and Anna C Silva—Tract of ld bounded n by ld of Linda E and W A Cleveland, e by ld of E A Dodge, s by bay of San Francisco, w by ld of M Silva, contg 8 acres, imps and poll tax, 1909 .... 4 50

56766 The Oakland Water Front Company—In Map of Alameda Marsh Land, map filed of record in the office of the Recorder of Alameda Co, tract 42, 2 50-100 acres 23 45

IN ALBANY.

IN REGENTS PARK MAP NO 4.

58009 Margaret L Huckbarth—In Regents Park Map No 4, map filed of record in the office of the Recorder of Alameda Co, lot 5, blk 18 A-2409 and imps 13 55

IN AMENDED MAP OF CHRISTIANA TRACT.

58023 Alexander McAdam — In Amended Map of Christiana Tract, map filed of record in the office of the Recorder of Alameda Co, lot 14, blk E-2411 .... 3 11

58050 Dr E R Tait—In Amended Map of Christiana Tract, map filed of record in the office of the Recorder of Alameda Co, lot 45, blk F-2412. 3 11

58051 E R Tait—In Amended Map of Christiana Tract, map filed of record in the office of the Recorder of Alameda Co, lot 46, blk F-2412...... 3 11

58065 Maggie J London—In Amended Map of Christiana Tract, map filed of record in the office of the Recorder of Alameda Co, lot 79, blk F-2412 3 11

58065 Maggie J London—In Amended Map of Christiana Tract, map filed of record in the office of the Recorder of Alameda Co, lot [illegible], blk F-2412 .... 3 11

IN MAP OF NORTH TERRACE.

58070 M J Carberry—In Map of North Terrace, map filed of record in the office of the Recorder of Alameda Co, lot 43, blk 2415 .... 3 76

58070 M J Carberry—In Map of North Terrace, map filed of record in the office of the Recorder of Alameda Co, lot 44, blk 2415 ...... 3 76

58073 J Basch—In Map of North Terrace, map filed of record in the office of the Recorder of Alameda Co, lots 137 and 138, blk 2415.. 3 11

58073 J Basch—In Map of North Terrace, map filed of record in the office of the Recorder of Alameda Co, lots 139 and 140, blk 2415.. 3 11

58075 P J Martina—In Map of North Terrace, map filed of record in the office of the Recorder of Alameda Co, lots 149 and 150, blk 2415 .... 3 11

IN MAP OF KEY ROUTE TERRACE NO 2.

58089 Central Berkeley Land Company — Mortgagee's interest, in Map of Key Route Terrace No 2, map filed of record in the office of the Recorder of Alameda Co, lots 11 and 12, blk 7-2417.. 5 72

58090 James Strachman—In Map of Key Route Terrace No 2, map filed of record in the office of the Recorder of Alameda Co, lot 14, blk 7-2417 .... 9 63

58094 Central Berkeley Land Company — Mortgagee's interest, in Map of Key Route Terrace No 2, map filed of record in the office of the Recorder of Alameda Co, lot 15, blk 7-2417 .... 3 11

58113 Central Berkeley Land Company — Mortgagee's interest, in Map of Key Route Terrace No 2, map filed of record in the office of the Recorder of Alameda Co, lots 36 and 37, blk 7-2417.. 5 73

58129 Central Berkeley Land Company — Mortgagee's interest, in Map of Key Route Terrace No 2, map filed of record in the office of the Recorder of Alameda Co, lot 5, blk 1-2424.......... 1 94

58180 Geneva H Wiseman—In Map of Key Route Terrace No 2, map filed of record in the office of the Recorder of Alameda Co, lot 23, blk 3-2630 .... 4 42

58181 Central Berkeley Land Company — Mortgagee's interest, in Map of Key Route Terrace No 2, map filed of record in the office of the Recorder of Alameda Co, lot 23, blk 3-2630 .... 5 72

58182 Samuel P Eastman—In Map of Key Route Terrace No 2, map filed of record in the office of the Recorder of Alameda Co, lot 24, blk 3-2630 .... 7 0[illegible]

58184 Catherine A Burke—In Map of Key Route Terrace No 2, map filed of record in the office of the Recorder of Alameda Co, lot 25, blk 3-2630 .... 1 [illegible]

58188 Fred A Jordan—In Map of Key Route Terrace No 2, map filed of record in the office of the Recorder of Alameda Co, lot 1, blk 3-2630 .... 4 7[illegible]

58202 Antoinette Stearns—In Map of Key Route Terrace No 2, map filed of record in the office of the Recorder of Alameda Co, lot 16, blk 4-2631.......... 3 55

58203 Central Berkeley Land Company — Mortgagee's interest, in Map of Key Route Terrace No 2, map filed of record in the office of the Recorder of Alameda Co, lot 16, blk 4-2631....... 1 73

58205 Lydia E Gibbs—In Map of Key Route Terrace No 2, map filed of record in the office of the Recorder of Alameda Co, lot 18, blk 4-2631 .... 4 42

58206 Central Berkeley Land Company — Mortgagee's interest, in Map of Key Route Terrace No 2, map filed of record in the office of the Recorder of Alameda Co, lot 18, blk 4-2631...... 5 72

58226 Josephine Kuhen—In Map of Key Route Terrace No 2, map filed of record in the office of the Recorder of Alameda Co, lot 9, blk 5-2632 .... 9 63

58243 N B Coghill—In Map of Key Route Terrace No 2, map filed of record in the office of the Recorder of Alameda Co, lot 28, blk 5-2632. 3 55

58278 Merwin McKaig—In Map of Key Route Terrace No 2, map filed of record in the office of the Recorder of Alameda Co, lot 12, blk 2-2633 .... 9 63

IN MAP OF NORTH TERRACE.

58281 T F Islip—In Map of North Terrace, map filed of record in the office of the Recorder of Alameda Co, lots 53 and 54, blk 2634.......... 2 94

IN AMENDED MAP OF FAIRMOUNT PARK.

58327 J H Spring—In Amended Map of Fairmount Park, map filed of record in the office of the Recorder of Alameda Co, lot 8, blk 34-2647 .... 5 72

IN REGENTS PARK MAP NO 4.

58339 North Berkeley Land Company—In Regents Park Map No 4, map filed of record in the office of the Recorder of Alameda Co, lot 63 .... 3 11

58339 North Berkeley Land Company—In Regents Park Map No 4, map filed of record in the office of the Recorder of Alameda Co, lot 64 .... 3 11

58360 North Berkeley Land Company—In Regents Park Map No 4, map filed of record in the office of the Recorder of Alameda Co, lot 41, blk 4-2656 .... 3 11

58360 North Berkeley Land Company—In Regents Park Map No 4, map filed of record in the office of the Recorder of Alameda Co, lot 42, blk 4-2656 .... 3 11

58381 North Berkeley Land Company—In Regents Park Map No 4, map filed of record in the office of the Recorder of Alameda Co, lot 78, blk 10-2658 .... 3 11

58391 Edgar P Seemans—In Regents Park Map No 4, map filed of record in the office of the Recorder of Alameda Co, lot 3, blk 11-2659 and imps 10 94

58404 North Berkeley Land Company—In Regents Park Map No 4, map filed of record in the office of the Recorder of Alameda Co, lot 10, blk 1-2661 and imps..... 5 72

58405 North Berkeley Land Company—In Regents Park Map No 4, map filed of record in the office of the Recorder of Alameda Co, lot 11, blk 1-2661 .... 3 11

58422 North Berkeley Land Company—In Regents Park Map No 4, map filed of record in the office of the Recorder of Alameda Co, lot 28, blk 12-2662 .... 3 11

AMENDED MAP OF SUNSET TERRACE.

58450 Pete C Madden—Amended Map of Sunset Terrace, Map filed of record in the office of the Recorder of Alameda Co, lot 55, blk 13-2723 .... 3 11

IN REGENTS PARK NO. 6

58556 Henrietta E Johnson—In Regents Park No 6, map filed of record in the office of the Recorder of Alameda Co, lot 11, blk 11-2809 and imps 5 72

58556 Henrietta E Johnson—In Regents Park No 6, map filed of record in the office of the Recorder of Alameda Co, lot 12, blk 11-2809..... 3 11

IN BERKELEY

BLOCK 1445.

59620 J W Brown—In Herzog Tract, map filed of record in the office of the Recorder of Alameda Co, lot 11, blk 9-1445 .... 3 49

BLOCK 1515.

59690 John W Lindberg—In Carrison Tract Subdivision, blks E and D, map filed of record in the office of the Recorder of Alameda Co, lot 55, blk E-1515 and imps...... 7 94

59690 John W Lindberg—In Carrison Tract Subdivision, blks E and D, map filed of record in the office of the Recorder of Alameda Co, lot 56, blk E-1515 .... 2 36

BLOCK 1516.

59697 Arnold E Needham—In Map of Stanyan Park, Map filed of record in the office of the Recorder of Alameda Co, lot 1, blk I-1516 and imps 12 45

59702 Arthur W Olineus—In Teachers Tract, map filed of record in the office of the Recorder of Alameda Co, w ½ of lot 4, blk C-1516 and imps 5 15

59707 A A Michel—In Teachers Tract Amended Map, map filed of record in the office of the Recorder of Alameda Co, lot 8, blk C-1516....... 4 48

59715 H S Haseltine and George Trueblood — In Teachers Tract, map filed of record in the office of the Recorder of Alameda Co, lot 14, blk C-1516 ...... 5 15

BLOCK 1518.

59740 A J Reeder and wife—In Herzog Tract, map filed of record in the office of the Recorder of Alameda Co, lot 17, blk 5-1518 and imps.... 24 40

BLOCK 7-1519.

59748 Christian Stahle—Mortgagee's interest, in Herzog Tract, map filed of record in the office of the Recorder of Alameda Co, pce of ld beg at a point on the n line of Alcatraz ave, 130 ft w from Lowell st, th w 40 ft by 140 ft, n por of blk 7-1519....... 83 12

BLOCK 1520.

59752 Citizens' Building and Loan Association — Mortgagee's interest, in Harmon Tract, map filed of record in the office of the Recorder of Alameda Co, lot 1 and e ½ of lot 2, blk B-1520 ...... 15 36

59753 Citizens' Building and Loan Association — Mortgagee's interest, in Harmon Tract, map filed of record in the office of the Recorder of Alameda Co, lot 1 and e ½ of lot 2, blk B-1520 ...... 15 36

BLOCK 1521.

59785 F M Cuyler—In Harmon Tract, map filed of record in the office of the Recorder of Alameda Co, s 45 ft of lots 10 and 11, blk A-1521 and imps 26 41

59785 F M Cuyler—Pers Prop...... 2 62

59795 S M Fay—In Regent Street Homestead, map filed of record in the office of the Recorder of Alameda Co, n 68 6-12 ft of lot 8, blk 2-1521 and imps 32 36

BLOCK 1522.

59807 Frank Casarang—Mortgagee's interest, in Paradise Park, map filed of record in the office of the Recorder of Alameda Co, pce of ld beg at a point on the n line of Felton st, 250 ft w from King st, th w 45 ft by 131 ft, n por of lot 18, blk B-1522...... 8 47

BLOCK 1523.

59842 Fleta Campbell—In Paradise Park, map filed of record in the office of the Recorder of Alameda Co, w 37 3-12 ft of lot 3, blk G-1523 and imps 12 59

BLOCK 1527.

59930 W C Covey—Mortgagee's interest, in Santa Fe Tract, No 5, map filed of record in in the office of the Recorder of Alameda Co, lot 17, blk 1-1527 ...... 14 44

59934 Louisa Perry—Mortgagee's interest, in Santa Fe Tract No 5, map filed of record in the office of the Recorder of Alameda Co, lot 9, blk I-1527 ...... 14 44

BLOCK 1528.

59941 Margaret E Broadfoot—Map in Partition Lands of Ann Dwyer, Deceased, map filed of record in the office of the Recorder of Alameda Co, pce of ld beg at a point on the s line of Harmon st, 121 15-100 ft e from Stanford ave, th e 70 ft by 240 80-100 ft s, por of blk 1528 and imps 50 68

59957 Martin Dwyer—Map in Partition, Lands of Ann Dwyer, Deceased, map filed of record in the office of the Recorder of Alameda Co, lot 16, blk 1528 ...... 12 45

59959 Margaret E Dwyer—Map in Partition, Lands of Ann Dwyer, Deceased, map filed of record in the office of the Recorder of Alameda Co, lot 15, blk 1528 and imps 15 36

59959 Margaret E Dwyer—Map of Partition, Lands of Ann Dwyer, Deceased, map filed of record in the office of the Recorder of Alameda Co, lot 22, blk 1528 and imps 14 45

BLOCK 1529.

59977 Heirs of Catharine Dwyer, Map in Partition, Lands of Ann Dwyer, Deceased, map filed of record in the office of the Recorder of Alameda Co, s 76 20-100 ft of lot 4, blk 1529 ...... 6 47

59979 Martin Dwyer — Map in Partition, Lands of Ann Dwyer, Deceased, map filed of record in the office of the Recorder of Alameda Co, lot 8, blk, 1529.. 40 33

59980 Frank E Rice—Map in Partition, Lands of Ann Dwyer, Deceased, map filed of record in the office of the Recorder of Alameda Co, w 87 ft of lot 11, blk 1529, imps and poll tax, 1909...... 33 31

59985 Mary Peterson—Map in Partition Lands of Ann Dwyer, deceased, map filed of record in the office of the Recorder of Alameda Co, lot 12, blk 1529 and imps...... 14 45

59990 H J Irwin—In Map of Edgewood Park, map filed of record in the office of the Recorder of Alameda Co, lot 3, blk 1-1529...... 5 15

BLOCK 1530.

60002 Otto A Rudolph—In Central Park (Amended Map), map filed of record in the office of the Recorder of Alameda Co, pce of ld beg at a pt on the n line of Harmon st 210 ft w from Adeline st, th w 40 ft by 141 ft n, por of blk 2-1530 and imps...... 8 86

60020 Otto A Rudolph—In Regent Street Homestead, map filed of record in the office of the Recorder of Alameda Co, lot 124, blk 1-1530, imps and poll tax, 1909...... 19 36

BLOCK 1531.

60029 Frank W Dixon—In Central Park (Amended Map), map filed of record in the office of the Recorder of Alameda Co, pce of ld beg at a pt on the w line of Adeline st 60 ft s from Harmon st, th s 35 17-100 ft, w 82 25-100 ft, n 33 09-100 ft, e 95 83-100 ft to beg, por of blk 3-1531 and imps 33 02

60035 Harold Scotchler—In Regent Street Homestead, map filed of record in the office of the Recorder of Alameda Co, w 30 ft of e 60 ft of lot 128, blk 1-1531 ...... 16 43

BLOCK 1532.

60057 William H Mackinnon—In Paradise Park, map filed of record in the office of the Recorder of Alameda Co, that por of blk "C" lying e of Adeline st and w of Grove st, por of blk C-1532...... 40 32

BLOCK 1534.

60062 Laura A Graves—In Regent Street Homestead, map filed of record in the office of the Recorder of Alameda Co, w 40 ft of lot 57 and n 24 7-10 ft of w 40 ft of lot 58, blk 2-1534 and imps...... 7 00

60063 J M Scotchler—Mortgagee's interest, in Regent Street Homestead, map filed of record in the office of the Recorder of Alameda Co, w 40 ft of lot 57 and n 24 7-10 ft of w 40 ft of lot 58, blk 2-1534 ...... 7 93

60072 Ulty McCabe—In Regent Street Homestead, map filed of record in the office of the Recorder of Alameda Co, n 33 ft of s 40 6-12 ft of lot 71, blk 2-1534 and imps..... 19 09

BLOCK 1535.

60081 John G Leaf—In Harmon Tract, map filed of record in the office of the Recorder of Alameda Co, e 33 4-12 ft of lot 5, blk D-1535...... 8 50

60089 J W Hamilton—In Harmon Tract, map filed of record in the office of the Recorder of Alameda Co, n 45 ft of lots 9 and 10, blk D-1535, imps and pers prop 4 75

60090 Mabel A Duncan—Mortgagee's interest, in Harmon Tract, map filed of record in the office of the Recorder of Alameda Co, n 45 ft of lots 9 and 10, blk D-1535...... 18 41

BLOCK 1538.

60185 George L Woodford—In Dohr Tract, Subs A and B, Lot 3, map filed of record in the office of the Recorder of Alameda Co, lot 18, blk B-1538, imps and poll tax, 1909..... 4 50

BLOCK 1539.

60202 Herman L Welch—In Santa Fe Tract No 11, map filed of record in the office of the Recorder of Alameda Co, lot 23, blk 1539 ...... 3 30

60208 Laura Hayne—In Santa Fe Tract No 11, map filed of record in the office of the Recorder of Alameda Co, lot 8, blk 1539 and imps...... 10 72

BLOCK 1541.

60239 Margaret Klink—Mortgagee's interest, in Dohr Tract, in Sub of Plot 3, map filed of record in the office of the Recorder of Alameda Co, lots 50 and 51, blk 6-1541... 14 43

BLOCK 1542.

60263 Rasmus Johannassen—In Harmon Tract, map filed of record in the office of the Recorder of Alameda Co, lot 21, blk G-1542 and imps..... 24 66

60269 Eli Gordon — In Harmon Tract, map filed of record in the office of the Recorder of Alameda Co, s 33 3-12 ft of n 66 6-12 ft of lots 1 and 2, blk G-1542, imps and pers prop 2 63

BLOCK 1543.

60297 Dorothy Madsen—Mortgagee's interest, in Harmon Tract, map filed of record in the office of the Recorder of Alameda Co, w 38 5½-12 ft of lot 20, blk E-1543...... 6 47

60303 Louisa Ludinghouse—Mortgagee's interest, in Regent Street Homestead, map filed of record in the office of the Recorder of Alameda Co, n 40 ft of lot 11, blk 6-1543... 12 45

BLOCK 1545.

60361 F C French—In Harmon Tract, map filed of record in the office of the Recorder of Alameda Co, w 12½ ft of e 25 ft of lot 16, blk H-1545.. 2 50

BLOCK 1546.

60372 Anson S Blake—In Regent Street Homestead, map filed of record in the office of the Recorder of Alameda Co, s ½ of lot 78, blk 5-1546 and imps 22 41

BLOCK 1547.

60383 John L Stewart—In Regent Street Homestead, map filed of record in the office of the Recorder of Alameda Co, n 35 3-10 ft of lot 74, blk 5-1547, imps and pers prop.. 2 63

60384 Mary Howson — Mortgagee's interest, in Regent Street Homestead, map filed of record in the office of the Recorder of Alameda Co, n 35 3-10 ft of lot 74, blk 5-1547 ...... 14 43

60387 J W Givens—In Regent Street Homestead, map filed of record in the office of the Recorder of Alameda Co, pce of ld beg at the ne cor of King and Fairview sts, th e 40 ft by 100 ft deep n, por of lots 55 and 56, blk 5-1547 and imps...... 15 36

BLOCK 1548.

60399 George W Peckham — In Amended Map of Central Park Tract, map filed of record in the office of the Recorder of Alameda Co, n 35 5-10 ft of lots 7 and 8, blk 4-1548, imps and pers prop 4 75

60400 O L Bennett—Mortgagee's interest, in Amended Map of Central Park Tract, map filed of record in the office of the Recorder of Alameda Co, n 25 5-10 ft of lots 7 and 8, blk 4-1548 ...... 20 42

BLOCK 1549.

60411 Edna and William F Schetter —In Map of Central Park, Sub of Block 6, map filed of record in the office of the Recorder of Alameda Co, lot 6, blk 6-1549 and imps.... 36 35

60413 George R Webb—In Map of Central Park, Sub of Block 6, map filed of record in the office of the Recorder of Alameda Co, lot 7, blk 6-1549 and imps 29 31

60418 Clara C Simpson—In Regent Street Homestead, map filed of record in the office of the Recorder of Alameda Co, e 80 ft of lot 113 and e 80 ft of n 24 9-12 ft of lot 114, blk 4-1549 and imps 19 09

60421 Emma J Bull — In Regent Street Homestead, map filed of record in the office of the Recorder of Alameda Co, n ½ of lot 115, blk 4-1549 and imps 16 29

60422 Theodore Johnson—In Regent Street Homestead, map filed of record in the office of the Recorder of Alameda Co, s ½ of lot 115, blk 4-1549, imps and Poll Tax 1909 ...... 4 50

BLOCK 1550.

60426 F G Huggins — Mortgagee's interest, in Central Park, map filed of record in the office of the Recorder of Alameda Co, s 85 ft of lots 1 and 10, blk 5-1550 ...... 17 23

60428 Nettie Enzenperger—In Central Park, map filed of record in the office of the Recorder of Alameda Co, pce of ld beg at a point on the w line of Grove st 33 6-12 ft s from Prince st, th s 33 ft by 79 ft deep, w por of lots 1 and 10, blk 5-1550 and imps 12 46

60428 Nettie Enzenperger—Pers prop 2 62

BLOCK 1554.

60512 H Hermansen — In Amended Map of the Newbury Tract, map filed of record in the office of the Recorder of Alameda Co, lot 17, blk H-1554 ...... 7 93

60512 H Hermansen—In Amended Map of the Newbury Tract, map filed of record in the office of the Recorder of Alameda Co, lot 18, blk H-1554 ...... 7 93

BLOCK 1559.

60604 Homer Whiting—In map of Home View Tract, map filed of record in the office of the Recorder of Alameda Co, lot 19, blk 1559 ...... 14 44

BLOCK 1560.

60643 Kate C Dutton—In Bateman Tract, Map No 2, map filed of record in the office of the Recorder of Alameda Co, pce of ld beg at a point on the s line of Webster st 40 ft e from Bateman st, th e 40 ft by 100 ft, s por of lots 1, 2 and 3, blk C-1560, imps and pers prop 4 75

60644 E P Bagget — In Bateman Tract, Map No 2, map filed of record in the office of the Recorder of Alameda Co, lot 5, blk C-1560...... 4 22

60655 James H Kendall—In Fairview Park, map filed of record in the office of the Recorder of Alameda Co, lot 4 and e 10 ft of lot 3, blk 7-1560 and imps 63 24

60655 James H Kendall—Pers prop. 5 87

60657 James H Kendall—In Fairview Park, map filed of record in the office of the Recorder of Alameda Co, e 10 ft of lot 2 and w 40 02-100 ft of lot 3, blk 7-1560...... 20 41

BLOCK 1562.

60718 May B Gilpin—Mortgagee's interest, in Bateman Tract, Map No 2, map filed of record in the office of the Recorder of Alameda Co, n 30 ft of lot 9 and s 20 ft of lot 8, blk A-1562 ...... 27 45

BLOCK 1563.

60757 Jessie B Blossom — Mortgagee's interest, in Plot 75, map filed of record in the office of the Recorder of Alameda Co, pce of ld beg at a point on the s line of Webster st 155 82-100 ft w from Claremont ave, th w 77 ft, s 227 ft, e 61 19-100 ft, ne 26 22-100 ft, n 208 09-100 ft to beg, por of blk 1563 ...... 60 24

60758 Eunice F Bullard—In Plot 75, map filed of record in the office of the Recorder of Alameda Co, pce of ld beg at a point on the n line of Prince st 426 87-100 ft w from Claremont ave, th w 43 74-100 ft by 135 ft deep, n por of blk 1563 ...... 18 42

60764 Alice M Swett—In Plot 75, map filed of record in the office of the Recorder of Alameda Co, pce of ld beg at a point on the n line of Prince st, 376 87-100 ft w from Claremont ave, th w 50 ft by 135 ft deep, n por of blk 1563 ...... 20 41

60775 J E Thorn—In Map of the Colby Tract, map filed of record in the office of the Recorder of Alameda Co, lot 4, blk 1563 and imps...... 32 10

60811 Mary J Ziegenfuss—In El Vista Claremont, map filed of record in the office of the Recorder of Alameda Co, lot 9, blk 1563 ...... 8 86

60878 Helen T Purdy—In Map of the Colby Tract, map filed of record in the office of the Recorder of Alameda Co, lot 48, blk 1563 and imps 29 30

BLOCK 1564.

60923 F J Lane—In Claremont, map filed of record in the office of the Recorder of Alameda Co, lot 5, blk 1-1564 ...... 10 73

60934 Hattie M Turner—Claremont, map filed of record in the office of the Recorder of Alameda Co, lot 9, blk 2-1564, and imps 46 31

60934 Hattie M Turner—Pers prop.. 2 62

BLOCK 1565.

61002 F Watson—Mortgagee's interest, in Elmwood Park Addition No 1, map filed of record in the office of the Recorder of Alameda Co, n 15 ft of lot 18 and s 25 ft of lot 27, blk 1565 ...... 24 66

61007 Catherine Fowler—In Elmwood Park Addition No 1, map filed of record in the office of the Recorder of Alameda Co, s 8 ft of lot [illegible] and n 35 ft of lot 26, blk 1565 and imps...... 90 11

61035 John and T Muldoon—In Map of Pine Terrace, map filed of record in the office of the Recorder of Alameda Co, lot 17, blk 1565 and imps 18 15

61040 James S Osborn—In Map of Pine Terrace, map filed of record in the office of the Recorder of Alameda Co, lot 18, blk 1565, imps and Poll Tax, 1909 ...... 4 50

61056 C W Roherer—In Map of the Rosemead Tract, map filed of record in the office of the Recorder of Alameda Co, s 15 ft of lot 4 and n 35 ft of lot 5, blk 1565 and imps 21 87

BLOCK 1567.

61120 Breed and Bancroft—Elmwood Park, map filed of record in the office of the Recorder of Alameda Co, lot 12, blk A-1567 ...... 8 79

61138 Caleb Harmon — Mortgagee's interest, Elmwood Park, map filed of record in the office of the Recorder of Alameda Co, lot 11, blk A-1567 ...... 74 18

61150 Carmichael Bray Company—Elmwood Park, map filed of record in the office of the Recorder of Alameda Co, lot 27, blk A-1567...... 2 50

61151 Breed and Bancroft—Mortgagee's interest, Elmwood Park, map filed of record in the office of the Recorder of Alameda Co, lot 27, blk A-1567 ...... 26 38

61156 J J Cairns—Elmwood Park, map filed of record in the office of the Recorder of Alameda Co, lot 5, blk B-1567 ...... 13 51

61162 Helen H Renton — Elmwood Park, map filed of record in the office of the Recorder of Alameda Co, lot 3 and s 5 ft of lot 2, blk B-1567.. 13 51

61169 Isabel Janssen — Elmwood Park, map filed of record in the office of the Recorder of Alameda Co, lot 6, blk C-1567 and imps 20 95

61174 John Bigelow—Elmwood Park, map filed of record in the office of the Recorder of Alameda Co, lot 11, blk C-1567 ...... 11 65

61185 T W Harris—Mortgagee's interest, Elmwood Park, map filed of record in the office of the Recorder of Alameda co, lot 7, blk C-1567 ...... 60 24

61189 Kate A Carothers—Mortgagee's interest, Elmwood Park, map filed of record in the office of the Recorder of Alameda Co, e 40 ft of lot 20, blk C-1567...... 26 52

61198 W I Bly—Elmwood Park, map filed of record in the office of the Recorder of Alameda Co, e 50 ft of lot 23, blk C-1567 and imps. 22 81

BLOCK 1568.

61205 Maggie A Chaddock—In the Berry-Bangs Tract No 3, map filed of record in the office of the Recorder of Alameda Co, lot 15, blk K-1568 and imps 64 22

61205 Maggie A Chaddock—Pers prop 15 87

61219 Maggie A Chaddock—In the Berry-Bangs Tract No 3, map filed of record in the office of the Recorder of Alameda Co, n 30 ft of lot 14, blk K-1568 ...... 16 48

BLOCK 1569.

61227 Virginia M Spinks—In the Berry-Bangs Tract No 3, map filed of record in the office of the Recorder of Alameda Co, lot 4, blk L-1569 and imps 24 66

61230 Frederick N Lassell—In the Berry-Bangs Tract No 3, map filed of record in the office of the Recorder of Alameda Co, lot 7, blk L-1569 ...... 17 75

BLOCK 1570.

61258 Amy S Barber — In the Berry-Bangs Tract No 3, map filed of record in the office of the Recorder of Alameda Co, n 50 ft of lot 8, blk M-1570 and imps... 20 95

BLOCK 1571.

61279 H L Dallas—Claremont, map filed of record in the office of the Recorder of Alameda Co, n 80 ft of lot 13 and s 20 ft of lot 14, blk C-1571 and imps 60 24

BLOCK 1573.

61329 George E Sturgis — Claremont, map filed of record in the office of the Recorder of Alameda Co, lot 32, blk E-1573 and imps.. 50 29

61329 George E Sturgis — Pers prop 4 75

61339 J R and E M Fitch—Claremont, map filed of record in the office of the Recorder of Alameda Co, lot 31, blk E-1573, imps and poll tax, 1909 ...... 18 30

61340 J H Becker — Mortgagee's interest, Claremont, map filed of record in the office of the Recorder of Alameda Co, lot 31, blk E-1573 ...... 20 02

61342 W B Morris — Claremont, map filed of record in the office of the Recorder of Alameda Co, lot 30, blk E-1573 ...... 18 42

61343 J A West—Mortgagee's interest, Claremont, map filed of record in the office of the Recorder of Alameda Co, lot 30, blk E-1573 ...... 8 47

61347 Ann M Coxhead—Claremont, map filed of record in the office of the Recorder of Alameda Co, lot 26, blk E-1573 and imps 8 30

61350 G A Henry—Claremont, map filed of record in the office of the Recorder of Alameda Co, lot 35, blk E-1573 and imps 19 09

61354 C A Doane—Mortgagee's interest, Claremont, map filed of record in the office of the Recorder of Alameda Co, lot 39, blk E-1573 6 08

61363 Charles E Miller Company—In Map of the Dutard Property, map filed of record in the office of the Recorder of Alameda Co, lot 7, blk A-1573 and imps 50 29

61363 Charles E Miller Company—Pers prop 2 62

61391 J M Graham—In Map of the Dutard Property, map filed of record in the office of the Recorder of Alameda Co, w 16 ft of s 83 ft of lot 4 and e 26 ft of s 83 ft of lot 3, blk B-1573 and imps 22 81

BLOCK 1574.

61410 Henry B Miller—In Map of Home View Tract, map filed of record in the office of the Recorder of Alameda Co, lot 14 blk 1574 and imps 30 37

61426 George S Woods—In Map of Smilie Tract, map filed of record in the office of the Recorder of Alameda Co, lot 4, blk 1574 ...... 22 41

61447 Helen I Wetherbee—In Map of Smilie Tract, map filed of record in the office of the Recorder of Alameda Co, lot 25, blk 1574...... 9 80

BLOCK 1576.

61495 L Q Gale—Mortgagee's interest, In Halcyon Court Tract, map filed of record in the office of the Recorder of Alameda Co, lot 2, blk 1576 ...... 11 66

BLOCK 1577.

61520 George D Prentice—In Woolsey Tract, Resub of Lots 1 to 6, map filed of record in the office of the Recorder of Alameda Co, e 40 ft of lot 5, blk F-1577, imps and poll tax, 1909 ...... 4 50

BLOCK 1579.

61559 Clara Younkins—In Suburban Tract, map filed of record in the office of the Recorder of Alameda Co, w 38 4-12 ft of s 61 ft of lot 5, blk E-1579 and imps 38 34

61563 Caroline K Laird—Mortgagee's interest, in Suburban Tract, map filed of record in the office of the Recorder of Alameda Co, w 45 ft of lot 9, blk E-1579...... 4 22

BLOCK 1580.

61591 Dwight I Smith—In Suburban Tract, map filed of record in the office of the Recorder of Alameda Co, s 45 ft of w 90 ft of lots 1 and 2, blk C-1580 and imps 23 78

BLOCK 1581.

61609 Thad M Tupper—Mortgagee's interest, In Suburban Tract, map filed of record in the office of the Recorder of Alameda Co, w 40 ft of e 85 ft of lot 10 and n 10 ft of e 40 ft of e 40 ft of w 85 ft of lot 11, blk B-1581 ...... 28 38

BLOCK 1588.

61652 Frank B Newton—Woolsey Tract, map filed of record in the office of the Recorder of Alameda Co, s 34 ft of lot 8, blk B-1588...... 10 46

61653 Maud Robertson — Woolsey Tract, map filed of record in the office of the Recorder of Alameda Co, n 40 ft of e 100 ft of lot 10, blk B-1588 and imps 16 31

BLOCK 1585.

61747 Hugh Hamilton—In Amended Map of the Newbury Tract, map filed of record in the office of the Recorder of Alameda Co, w 40 ft of lot 21, blk E-1585 and imps 15 37

BLOCK 1588.

61803 F H and R J Young—In Map of the Adeline Tract, map filed of record in the office of the Recorder of Alameda Co, n 30 ft of lot 21, blk D-1588 and imps...... 14 44

BLOCK 1589.

61823 Clara S Peverill — Mortgagee's interest, In Map of the Adeline Tract, map filed of record in the office of the Recorder of Alameda Co, lot 12, blk C-1589 ...... 28 38

BLOCK 1590.

61846 Constantine Demetrak — In Map of the Adeline Tract, map filed of record in the office of the Recorder of Alameda Co, s 87 ft of lot 18, blk B-1590 and imps...... 13 51

BLOCK 1591.

61867 Bank of Fruitvale—Mortgagee's interest, in Map of the Adeline Tract, map filed of Record in the office of the Recorder of Alameda Co, lot 22, blk A-1591...... 20 41

BLOCK 1592.

61879 Esterley Construction Company—In Amended Map of the Newbury Tract, map filed of record in the office of the Recorder of Alameda Co, lot 4, blk L-1592 and imps 24 66

61880 Easterley Construction Company—In Amended Map of the Newbury Tract, map filed of record in the office of the Recorder of Alameda Co, lot 5, blk L-1592...... 18 16

61880 Easterley Construction Company—In Amended Map of the Newbury Tract, map filed of record in the office of the Recorder of Alameda Co, lot 6 and n 5 ft of lot 20, blk L-1592 ...... 18 16

61880 Easterley Construction Company—In Amended Map of the Newbury Tract, map filed of record in the office of the Recorder of Alameda Co, lot 7, blk L-1592...... 18 16

61884 L C Moller—In Amended Map of the Newbury Tract, map filed of record in the office of the Recorder of Alameda Co, pce of ld beg at a pt on the e line of Stanford ave 40 ft n from Emerson st, th n 38 ft, e 64 1-12 ft, s 33 ft to ld of William Chapham, w 80 ft to beg, por of lots 14 and 15, blk L-1592 and imps 4 22

61885 A T Allen—Mortgagee's interest, in Amended Map of the Newbury Tract, map filed of record in the office of the Recorder of Alameda Co, pce of ld beg at a pt on the e line of Stanford ave 40 ft n from Emerson st, th n 36 ft, e 64 1-12 ft, s 32 ft to ld of William Chapham, w 80 ft to beg, por of lots 14 and 15, blk L-1592 ...... 22 81

61889 Albert E Hargraves — In Amended Map of the Newbury Tract, map filed of record in the office of the Recorder of Alameda Co, lot 16, e 44 13-100 ft of lots 14 and 15 and n 41 ft of w 64 1-10 ft of lot 14, blk L-1592 and imps 25 59

61890 M L Wurts—Mortgagee's interest, in Amended Map of the Newbury Tract, map filed of record in the office of the Recorder of Alameda Co, lot 16, e 44 13-100 ft of lots 14 and 15 and n 41 ft of w 64 1-10 ft of lot 14, blk L-1592 ...... 9 80

BLOCK 1596.

61960 Anson S Blake—In Amended Map of the Newbury Tract, map filed of record in the office of the Recorder of Alameda Co, lot 9, blk P-1596 and imps 11 65

BLOCK 1598.

62001 Gustav Moller—In Central Park (Amended Map), map filed of record in the office of the Recorder of Alameda Co, pce of ld beg at a pt on the e line of Otis st 230 18-100 ft n from Ashby ave, th n 88 ft, e 106 23-100 ft, s 50 ft, more or less, th nw 20 ft, more or less, n 2 ft, w 80 ft to beg, por of lots 21 and 23, blk 12-1598 and imps 14 45

62021 Louise C A Moller—In Central Park (Amended Map), map filed of record in the office of the Recorder of Alameda Co, lot 22, blk 12-1598 and imps 28 88

BLOCK 1599.

62032 E S French—Mortgagee's interest, in Central Park (amended Map), map filed of record in the office of the Recorder of Alameda Co, lot 9, blk 11-1599...... 42 32

62034 Mary R Williams—In Central Park (Amended Map), map filed of record in the office of the Recorder of Alameda Co, lot 11, blk 11-1599 and imps 20 02

62043 George Robins—In Central Park (Amended Map), map filed of record in the office of the Recorder of Alameda Co, lot 8 and n ½ of lot 10, blk 11-1599 and imps... 15 37

62053 Emily Johnson—In Central Park (Amended Map), map filed of record in the office of the Recorder of Alameda Co, lot 16, blk 11-1599 and imps 14 43

BLOCK 1600.

62083 C R Gardelins—In Map of Central Park, Sub of Block 10, map filed of record in the office of the Recorder of Alameda Co, n 41 12-100 ft of lot 7, blk 10-1600 and imps 58 25

BLOCK 1601.

62129 Jacob Kunzelman—In Map of Central Park, Sub of Block 7, map filed of record in the office of the Recorder of Alameda Co, s 50 ft of lots 15, 16 and 17, blk 7-1601 and imps 17 24

BLOCK 1602.

62152 Lillie H Boone—In Regent St Homestead, map filed of record in the office of the Recorder of Alameda Co, n 55 ft of lot 105, blk 7-1602 and imps 48 29

62157 Frederick Hubert—Regent St Homestead, map filed of record in the office of the Recorder of Alameda Co, pce of ld beg at a pt on the e line of Ellis st 251 2½-12 ft s from Ashby ave, th s 45 2½-12 ft by 120 ft deep e, por of lot 108, blk 7-1602. 1 43

62158 Hattie Stevens — Mortgagee's interest, Regent St Homestead, map filed of record in the office of the Recorder of Alameda Co, pce of ld beg at a pt on the e line of Ellis st 251 2½-12 feet s from Ashby ave, th s 45 2½-12 ft by 120 ft deep e, por of lot 108, blk 7-1602...... 5 15

62166 Frederick C Tucker—Regent St Homestead, map filed of record in the office of the Recorder of Alameda Co, pce of ld beg at a pt on the e line of Ellis st 156 6-12 ft n from Prince st, th n 35 ft by 120 ft deep e, por of lot 110, blk 7-1602 and imps...... 26 39

BLOCK 1603.

62170 Cora H Osgood—In Central Park (Amended Map), map filed of record in the office of the Recorder of Alameda Co, pce of ld beg at a pt on the w line of Harper st 400 ft n from Ashby ave, th n 40 ft by 122 4-12 ft deep w, por of blk 9-1603 and imps. 16 29

62172 Cora C Hansen—In Central Park (Amended Map), map filed of record in the office of the Recorder of Alameda Co, pce of ld beg at a pt on the w line of Harper st 320 ft n from Ashby ave, th n 40 ft by 122 4-12 ft deep w, por of blk 9-1603...... 10 46

BLOCK 1604.

62221 Hugo Muller — Regent St Homestead, map filed of record in the office of the Recorder of Alameda Co, s ½ of lot 33, blk 11-1604 and imps 17 23

62222 L Charles Pearce—Regent St Homestead, map filed of record in the office of the Recorder of Alameda Co, n ½ of lot 33, blk 11-1604, imps and pers prop...... 2 63

62229 Warren A Graves and Ralph E Young, Regent St Homestead, map filed of record in the office of the Recorder of Alameda Co, pce of ld beg at a point on the e line of King st 46 ft s from Russell st, th s 46 ft by 90 ft deep, e por of lots 33 and 34, blk 11-1604 and imps.. 14 45

BLOCK 1606.

62263 Charliean Firebaugh—In Harmon Tract, Sub of Blocks I, F and L, map filed of record in the office of the Recorder of Alameda Co, lot 1, blk I-1606 and imps.... 44 31

BLOCK 1608.

62321 Tillie R Spear—In Map of Blocks M, N, O, & P, Harmon tract, map filed of record in the office of the Recorder of Alameda Co, lot 8, blk M-1608 and imps.... 12 45

62322 S W Barstow—In Map of Blocks M, N, O & P, Harmon Tract, map filed of record in the office of the Recorder of Alameda Co, lot 6, blk M-1608 ...... 4 22

62328 J P Lassen—In Map of Blocks M, N, O & P, Harmon Tract, map filed of record in the office of the Recorder of Alameda Co, lot 7, blk M-1608 and imps 16 29

BLOCK 1609.

62364 Carrie Crane — Regent St Homestead, map filed of record in the office of the Recorder of Alameda Co, e 40 ft of lot 32, blk 2-1609 and imps 10 72

62365 Carrie L McGee—In Map of Blocks M, N, O & P, Harmon Tract, map filed of record in the office of the Recorder of Alameda Co, lot 6, blk P-1609 and imps.... 10 73

BLOCK 1613.

62399 Olive Coulson—In Harmon Tract Sub Blocks I, J & L, map filed of record in the office of the Recorder of Alameda Co, lot 3, blk I-1613 and imps 22 41

BLOCK 1618.

62457 Charles Wiemann—In Salinger Tract, map filed of record in the office of the Recorder of Alameda Co, lot 2, blk F-1618, Poll Tax 1909 4 50

BLOCK 1622.

62486 A F Baumgartner et al—In Salinger Tract, map filed of record in the office of the Recorder of Alameda Co, s 10 80-100 ft of lot 5 and s 2 10½-12 ft of lot 6, blk A-1622 ...... 2 50

BLOCK 1625.

62538 Edith A Dodge—In Teachers Tract, Amended Map, map filed of record in the office of the Recorder of Alameda Co, lot 4½, blk B-1625.... 6 47

62539 J Hunter Smith—In Teachers Tract Amended Map, map filed of record in the office of the Recorder of Alameda Co, lot 5, blk B-1625.... 6 47

BLOCK 1626.

62564 Edward Hayes—In Carrison Tract, map filed of record in the office of the Recorder of Alameda Co, w 33 4-12 ft of lot 9, blk D-1626 and imps 10 46

62565 Lydia A Daska—Mortgagee's interest, in Carrison Tract, map filed of record in the office of the Recorder of Alameda Co, w 33 4-12 ft of lot 9, blk D-1626...... 4 49

BLOCK 1627.

62597 P G King—In Hedemark and Bradhoff's Sub of Lots 1 to 6 and 25 to 29, Block C and Lots 14-15, and 17 to 20, Block D Carrison Tract, map filed of record in the office of the Recorder of Alameda Co, lot 1, blk C-1627 ...... 12 45

62597 P G King—In Hedemark and Bradhoff's Sub of Lots 1 to 6 and 25 to 29, Block C and Lots 14-15 and 17 to 20, Block D Carrison Tract, map filed of record in the office of the Recorder of Alameda Co, lot 2, blk C-1627 ...... 12 45

62597 P G King—In Hedemark and Bradhoff's Sub of Lots 1 to 6 and 25 to 29, Block C and Lots 14, 15, and 17 to 20, Block D, Carrison Tract, map filed of Record in the office of the Recorder of Alameda Co, lot 3, blk C-1627 ...... 12 45

62597 P G King—In Hedemark and Bradhoff's Sub of Lots 1 to 6 and 25 to 29, Block C and Lots 14, 15 and 17 to 20, Block D, Carrison Tract, map filed of record in the office of the Recorder of Alameda Co, lot 4, blk C-1627 ...... 12 45

62597 P G King—In Hedemark and Bradhoff's Sub of Lots 1 to 6 and 25 to 29, Block C and Lots 14, 15 and 17 to 20, Block D, Carrison Tract, map filed of record in the office of the Recorder of Alameda Co, lot 5, blk C-1627 ...... 10 46

62597 P G King—In Hedemark and Bradhoff's Sub of Lots 1 to 6, and 25 to 29, Block C and Lots 14, 15 and 17 to 20, Block D, Carrison Tract, map filed of record in the office of the Recorder of Alameda Co, lot 6, blk C-1627 ...... 10 46

62597 P G King—In Hedemark and Bradhoff's Sub of Los 1 to 6 and 25 to 29, Block C and Lots 14, 15 and 17 to 20, Block D, Carrison Tract, map filed of record in the office of the Recorder of Alameda Co, lot 8, blk C-1627 ...... 4 48

62597 P G King—In Hedemark and Bradhoff's Sub of Lots 1 to 6 and 25 to 29, Block C and Lots 14, 15 and 17 to 20, Block D, Carrison Tract, map filed of record in the office of the Recorder of Alameda Co, lot 9, blk C-1627 ...... 4 48

62607 Emma C Huchcroft—Mortgagee's interest, in Carrison Tract, map filed of record in the office of the Recorder of Alameda Co, lot 14 and e 10 ft of lot 13, blk C-1627 ...... 18 42

62611 George S Wood—In Carrison Tract, map filed of record in the office of the Recorder of Alameda Co, lot 16, blk C-1627 and imps 20 42

62615 George S Wood—In Carrison Tract, map filed of record in the office of the Recorder of Alameda Co, lot 17, blk C-1627 and imps...... 23 41

62618 Dicey A Maloon—In Hedemark and Bradhoff's Sub of Lots 1 to 6 and 25 to 29, Block C and Lots 14, 15 and 17 to 20, Block D, Carrison Tract, map filed of record in the office of the Recorder of Alameda Co, lot 11, blk C-1627 and Imps 8 86

62619 Peter G King—In Hedemark and Bradhoff's Sub of Lots 1 to 6 and 25 to 29, Block C and Lots 14, 15 and 17 to 20, Block D, Carrison Tract, map filed of record in the office of the Recorder of Alameda Co, lot 15, blk C-1627 ...... 4 48

62621 Lillie Barnett—In Carrison Tract, map filed of record in the office of the Recorder of Alameda Co, pce of ld beg at a point on the n line of Carrison st 113 ft w from Mabel st, th w 33 4-12 ft by 120 3-10 ft deep, n por of lots 21, 22, 23 and 24, blk C-1627 ...... 6 48

62623 J S and Sevelina Bradhoff—In Hedemark and Bradhoff's Sub of Lots 1 to 6 and 25 to 29, Block C and Lots 14, 15 and 17 to 20, block D, Carrison Tract, map filed of record in the office of the Recorder of Alameda Co, lot 10, blk C-1627 and imps.. 18 42

62625 Peter G King—In Hedemark and Bradhoff's Sub of Lots 1 to 6 and 25 to 29, Block C and Lots 14, 15 and 17 to 20, Block D, Carrison Tract, map filed of record in the office of the Recorder of Alameda Co, lot 13, blk C-1627 and imps 6 48

BLOCK 1628.

62627 West Berkeley Land Company —In Map No 2, San Pablo Park, map filed of record in the office of the Recorder of Alameda Co, lot 4, blk B-1628...... 8 47

BLOCK 1648.

62733 Laura I Bailey—In Potter Tract, map filed of record in the office of the Recorder of Alameda Co, lot 222, blk 1648 and imps..... 6 48

BLOCK 1656.

62772 G A Wanger—In Snyder Tract, map filed of record in the office of the Recorder of Alameda Co, a strip of land 10 ft in width by 275 ft in depth, lying s of blk 173, Grayson Tract, portion of blk 1656 ...... 2 50

BLOCK 1657.

62793 Mary Lockerman—In Snyder Tract, map filed of record in the office of the Recorder of Alameda Co, pce of ld beg at a point on the w line of 7th st 250 ft n from Snyder ave, th n 50 ft by 120 ft deep, w por of lots 28 and 29, blk 1657...... 4 48

BLOCK 1659.

62851 C Stahl—Mortgagee's interest, in Snyder Tract, sub of lots 22 to 25, map filed of record in the office of the Recorder of Alameda Co, pce of ld beg at a point on the n line of Snyder ave 109 50-100 ft w from 9th st, th w 50 50-100 ft by 112 ft deep, n por of lot 20, blk 1659 and por of lot 26 in Snyder Tract, blk 1659 ...... 6 48

BLOCK 1660.

62884 Elizabeth Erickson et al—In Snyder Tract, map filed of record in the office of the Recorder of Alameda Co, pce of ld beg at a point on the w line of 10th st 168 ft n from Snyder ave, th n 49 6-12 ft by 110 ft deep, w por of lot 19, blk 1660 and imps 16 48

BLOCK 1661.

62888 John Scanlon—In Snyder Tract, map filed of record in the office of the Recorder of Alameda Co, e ½ of lot 18, blk 1661...... 18 42

62903 Clotilde H Hutchings — In Grayson Tract, map filed of record in the office of the Recorder of Alameda Co, lot 11, blk 178-1661 ...... 4 48

BLOCK 1662.

62916 Theresa C Mathews—In Mathews Homestead Place, map filed of record in the office of the Recorder of Alameda Co, lot 35 blk 1662... 8 47

BLOCK 1663.

62920 West Berkeley Land Company —In Map of San Pablo Park, map filed of record in the office of the Recorder of Alameda Co, lot 11, blk 18-1663 ...... 4 22

BLOCK 1664.

62925 Berkeley Construction Company—In Map of San Pablo Park, map filed of record in the office of the Recorder of Alameda Co, lot 15, blk 15-1664 ...... 6 48

BLOCK 1672.

62949 Sarah E Sticker—Mortgagee's interest in Smith's Subdivision of Mathews' Tract, map filed of record in the office of the Recorder of Alameda Co, lot H, blk 29-1672...... 8 29

BLOCK 1673.

62969 Emily Johnson—In State University Hd, No 3, map filed of record in the office of the Recorder of Alameda Co, w 80 ft of lot 2, blk 7-1673 and imps 17 23

16969 Emily Johnson—In State University Hd, No 3, map filed of record in the office of the Recorder of Alameda Co, e 40 ft of lot 2, blk 7-1673 and imps 15 37

62978 Catherine J Loeven—In State University Hd, No 3, map filed of record in the office of the Recorder of Alameda Co, s 40 ft of lot 9, blk 7-1673 and imps 15 37

62985 L V Purcell and Wife—In State University Hd, No 3, map filed of record in the office of the Recorder of Alameda Co, n 31 8-12 ft of s 71 8-12 ft of lot 9, blk 7-1673 ...... 8 30

BLOCK 1674.

62987 D McMullen—In State University Hd, No 3, map filed of record in the office of the Recorder of Alameda Co, lot 2, blk B-1674...... 4 22

62028 J Glover—Mortgagee's interest, in State University Hd, No 3, map filed of record in the office of the Recorder of Alameda Co, w 80 ft of s 35 ft of n 70 ft of lot 6, blk 5-1675 ...... 6 08

BLOCK 1676.

63072 Leon F Marsh—In State University Hd, No 3, map filed of record in the office of the Recorder of Alameda Co, n 30 ft of lot 11, blk 3-1676, imps and poll tax, 1909.... 4 50

BLOCK 1677.

63081 W T Pidwell—In Map of Grove Street Line Tract, map filed of record in the office of the Recorder of Alameda Co, lot 55, blk 3-1677, imps and pers prop 2 63

BLOCK 1679.

63126 W K Cole—Mortgagee's interest, in Shattuck Tract, Map No 5, map filed of record in the office of the Recorder of Alameda Co, lots 12, 13, 14 and 15, blk 21-1679 ...... 48 [illegible]

BLOCK 1680.

63146 Alice W Mills—In Shattuck Tract, Map No 5, map filed of record in the office of the Recorderof Alameda Co, e 10 ft of lot 7 and w 20 ft of lot 8, blk 20-1680 and imps...... 7 94

BLOCK 1688.

63246 J M Graham—In Southern Portion of Blake Tract, map filed of record in the office of the Recorder of Alameda County, lot 5, blk F-1688 and imps 13 51

16246 J M Graham—In Southern Portion of Blake Tract, map filed of record in the office of the Recorder of Alameda Co, e 45 ft of lot 6, blk F-1688 and imps 37 46

BLOCK 1690.

63284 Katherine M Varley—In Leonard Tract, map filed of record in the office of the Recorder of Alameda Co, lot 15, blk H-1690 and imps 17 23

BLOCK 1693.

63342 Frederick P Burrall—Berry Bangs Tract, map filed of record in the office of the Recorder of Alameda Co, lot 4, blk H-1693 ...... 13 53

63355 Frank Bain—Berry Bangs' Tract, map filed of record in the office of the Recorder of Alameda Co, lot 14, blk H-1693, imps and poll tax, 1909 ...... 4 50

BLOCK 1697.

63432 Clara M Platt—In University Villa Tract, map filed of record in the office of the Recorder of Alameda Co, lot 19, blk B-1697 and imps..25 59

63433 E O Lindbloom—Mortgagee's interest, in University Villa Tract, map filed of record in the office of the Recorder of Alameda Co, lot 31, blk B-1697 ...... 64 21

63434 H N Henderson—In University Villa Tract, map filed of record in the office of the Recorder of Alameda Co, lot 32, blk B-1697 ...... 20 42

BLOCK 1698.

63446 Lulu M Smith—In University Villa Tract, map filed of record in the office of the Recorder of Alameda Co, s 40 ft of e 90 ft of lot 47 and n 5 ft of e 90 ft of lot 48, blk C-1698 and imps... 24 40

63452 E E Keyes—Mortgagee's interest, in University Villa Tract, map filed of record in the office of the Recorder of Alameda Co, n 3 ft of lot 41, s 30 ft of lot 42, w 30 ft of lot 48 and w 30 ft of s 45 ft of lot 47, blk C-1698.... 3 47

BLOCK 1699.

63465 Jackson R Meyers—In Prospect Tract, map filed of record in the office of the Recorder of Alameda Co, lot 9, blk A-1699 ...... 26 39

63465 Jackson R Meyers—In Prospect Tract, map filed of record in the office of the Recorder of Alameda Co, lot 10, blk A-1699 ...... 26 39

63466 James P Meyers—In Prospect Tract, map filed of record in the office of the Recorder of Alameda Co, w 45 ft of lot 11, blk A-1699 and imps 46 30

BLOCK 1702.

63527 F W Watt—In Claremont Court, map filed of record in the office of the Recorder of Alameda Co, lot 10, blk C-1702 ...... 30 37

63533 G W B Heathcote—In Claremont Court, map filed of record in the office of the Recorder of Alameda Co, lot 3, blk D-1702 and imps 34 89

63535 Eliza J Barrett—In Claremont Court, map filed of record in the office of the Recorder of Alameda Co, lot 13, blk E-1702 ...... 14 44

63556 Gustav and David Woerner—In Claremont Court, map filed of record in the office of the Recorder of Alameda Co, lot 1, blk G-1702...... 14 45

BLOCK 1704.

63590 A C Elsen—Mortgagee's interest, in Berkeley Homestead, map filed of record in the office of the Recorder of Alameda Co, e 43 ft of lots 3 and 4, blk C-1704... 24 66

BLOCK 1705.

63604 Julia Jirkowsky—In Berkeley Homestead, map filed of record in the office of the Recorder of Alameda Co, lot 11, blk D-1705 ...... 11 65

63605 Madeline Jirkowsky—Mortgagee's interest, in Berkeley Homestead, map filed of record in the office of the Recorder of Alameda Co, lot 11, blk D-1705 ...... 8 29

BLOCK 1706.

63622 T F Lobbett—In Berkeley Homestead, map filed of record in the office of the Recorder of Alameda Co, w 36 4-12 ft of lot 12, blk E-1706 and imps 46 31

63622 T F Lobbett—Pers prop...... 2 62

63634 W J V Osterout—In Berkeley Homestead, map filed of record in the office of the Recorder of Alameda Co, e 60½ ft of lot 21, blk E-1706 and imps 32 02

BLOCK 1708.

63654 I V Button—Mortgagee's interest, in Berkeley Homestead, map filed of record in the office of the Recorder of Alameda Co, w 20 ft of lot 15 and e 21¼ ft of lot 16, blk A-1708 ...... 50 29

BLOCK 1709.

63679 Mary R Blossom — Mortgagee's interest, Berry Bangs Tract No 3, map filed of record in the office of the Recorder of Alameda Co, lot 20, blk A-1709 ...... 30 24

63686 C L McFarland—Berry Bangs Tract No 3, map filed of record in the office of the Recorder of Alameda Co, s 10 ft of e 103 ft of lot 14, blk A-1709 ...... 6 48

BLOCK 1710.

63699 M M Arnold—Berry Bangs Tract No 3, map filed of record in the office of the Recorder of Alameda Co, lot 9, blk B-1710 and imps 22 80

63709 Amy S Barber—Berry Bangs Tract No 3, map filed of record in the office of the Recorder of Alameda Co, s 45 ft of lot 19, blk B-1710, imps and pers prop 4 75

BLOCK 1715.

63794 S M Taber—In Leonard Tract —map filed of record in the office of the Recorder of Alameda Co, e 35 ft of lot 8, blk E-1715 and imps.... 13 51

63804 C P Smith—In Leonard Tract, map filed of record in the office of the Recorder of Alameda Co, e 45 ft of lots 17, 18 and 19, blk E-1715, imps and poll tax, 1909 ... [illegible]

BLOCK 1716.

63815 Frank E Horton—In Leonard Tract, map filed of record in the office of the Recorder of Alameda Co, lot 1, blk F-1716 and imps 49 73

63815 Frank E Horton—In Leonard Tract, map filed of record in the office of the Recorder of Alameda Co, lot 2 and s 6 90-100 ft of lot 3, blk F-1716...... 14 44

63815 Frank E Horton—In Leonard Tract, map filed of record in the office of the Recorder of Alameda Co, s 96 4-12 ft of lot 32, blk F-1716 ...... 9 79

BLOCK 1718.

63866 W A Walker — In Southern Portion of Blake Tract, map filed of record in the office of the Recorder of Alameda Co, lot 3, blk B-1718 10 72

63866 W A Walker—In Southern Portion of Blake Tract, map filed of record in the office of the Recorder of Alameda Co, lot 4, blk B-1718 ...... 10 72

63866 W A Walker—In Southern Portion of Blake Tract, map filed of record in the office of the Recorder of Alameda Co, lot 7 blk B-1718 ...... 9 79

63866 W A Walker—In Southern Portion of Blake Tract, map filed of record in the office of the Recorder of Alameda Co, lot 8, blk B-1718 ...... [illegible]

63866 W A Walker—In Southern Portion of Blake Tract, map filed of record in the office of the Recorder of Alameda Co, lot 11, blk B-1718 ...... 9 79

63874 Charles O Smith—In Southern Portion of Blake Tract, map filed of record in the office of the Recorder of Alameda Co, lots 21 and 22, blk B-1718, imps and poll tax, 1909 ...... 4 50

BLOCK 1719.

63878 W A Walker—In Southern Portion of Blake Tract, map filed of record in the office of the Recorder of Alameda Co, lot 4, blk A-1719 ...... 10 72

63878 W A Walker—In Southern Portion of Blake Tract, map filed of record in the office of the Recorder of Alameda Co, lot 5, blk A-1719 ...... 10 73

63878 W A Walker—In Southern Portion of Blake Tract, map filed of record in the office of the Recorder of Alameda Co, lot 6, blk A-1719 ...... 12 58

63878 W A Walker—In Southern Portion of Blake Tract, map filed of record in the office of the Recorder of Alameda Co, lot 10, blk A-1719 ...... 9 79

63878 W A Walker—In Southern Portion of Blake Tract, map filed of record in the office of the Recorder of Alameda Co, lot 11, blk A-1719 ...... 9 79

63878 W A Walker—In Southern Portion of Blake Tract, map filed of record in the office of the Recorder of Alameda Co, lot 12, blk A-1719 ...... 9 79

63878 W A Walker—In Southern Portion of Blake Tract, map filed of record in the office of the Recorder of Alameda Co, lot 13, blk A-1719 ...... 9 79

63878 W A Walker—In Southern Portion of Blake Tract, map filed of record in the office of the Recorder of Alameda Co, lot 14, blk A-1719 ...... 9 79

63878 W A Walker—In Southern Portion of Blake Tract, map filed of record in the office of the Recorder of Alameda Co, lot 15, blk A-1719 ...... 9 79

63878 W A Walker—In Southern Portion of Blake Tract, map filed of record in the office of the Recorder of Alameda Co, lot 24, blk A-1719 ...... 9 79

63878 W A Walker—In Southern Portion of Blake Tract, map filed of record in the office of the Recorder of Alameda Co, lot 25, blk A-1719 ...... 9 80

BLOCK 1722.

63912 Fannie Cook—In Shattuck Tract Map No 5, map filed of record in the office of the Recorder of Alameda Co, lot 12, blk 18-1723 and imps 70 20

63919 W B Heywood—In Shattuck Tract Map No 5, map filed of record in the office of the Recorder of Alameda Co, lot 18, blk 18-1722 and imps 15 37

BLOCK 1725.

63933 H R Braden—In Shattuck Tract Map No 5, map filed of record in the office of the Recorder of Alameda Co, lot 23, blk 17-1725, imps and poll atx, 1909 ...... 36 87

63933 H R Braden—Pers prop 2 62

63938 James H Staples et al—In Shattuck Tract Map No 5, map filed of record in the office of the Recorder of Alameda Co, s 40 ft of lots 17 and 18, blk 17-1725 and imps 11 65

BLOCK 1726.

63939 State Savings Bank—In Map of Grove Street Line Tract, map filed of record in the office of the Recorder of Alameda Co, w 80 ft of lot 25, blk 2-1726 and imps 15 37

63957 B J Goldman—In Map of Grove Street Line Tract, map filed of record in the office of the Recorder of Alameda Co, lot 42, blk 2-1726 12 45

63957 B J Goldman—In Map of Grove Street Line Tract, map filed of record in the office of the Recorder of Alameda Co, lot 43, blk 2-1726 and imps 34 86

63957 B J Goldman—Pers prop 2 62

BLOCK 1728.

63994 Frank Shay (administrator)—Mortgagee's interest, in State University Hd No 3, map filed of record in the office of the Recorder of Alameda Co, lots 1, 2, 9 and 10, blk 1-1728 ...... 68 33

63996 Frank Shay (administrator)—Mortgagee's interest, in State University Hd No 3, map filed of record in the office of the Recorder of Alameda Co, lot 3, blk 1-1728. 13 51

63998 Frank Shay (administrator)—Mortgagee's interest, in State University Hd No 3, map filed of record in the office of the Recorder of Alameda Co, lot 4, blk 1-1728.. 13 51

64002 G A Swanson—In State University Hd No 3, map filed of record in the office of the Recorder of Alameda Co, e 40 ft of s 100 ft of lot 6, blk 1-1728, imps and poll tax, 1909 ...... 38 86

64002 G A Swanson—Pers prop 2 62

BLOCK 1730.

64041 Georgie Elliot Ayers — In State University Hd No 3, map filed of record in the office of the Recorder of Alameda Co, lot 1, blk 3-1730. 15 37

BLOCK 1731.

64054 Colored Methodist Episcopal Church in America — In Smith's Subdivision of Mathews Tract Resubdivision, map filed of record in the office of the Recorder of Alameda Co, pce of ld beg at the se cor of Derby and California sts, th e 58.70 ft by 47 6-12 ft deep s, portion of lots 1, 2 and 3, blk D-1731 ...... 10 46

64072 Helen P Smyth—In State University Hd No 3, map filed of record in the office of the Recorder of Alameda Co, lot 3, blk 2-1731 ...... 11 65

BLOCK 1733.

64079 John Robertson—In Smith's Subdivision of Mathews Tract Re-subdivision, map filed of record in the office of the Recorder of Alameda Co, lot 2, blk 31-1733 ...... 4 48

64079 John Robertson—In Smith's Subdivision of Mathews Tract Re-subdivision, map filed of record in the office of the Recorder of Alameda Co, lot 3, blk 31-1733 ...... 4 48

64092 Louise J Roeth—In Mathews Tract, map filed of record in the office of the Recorder of Alameda Co, lot 23, blk 31-1733 ...... 8 47

BLOCK 1738.

64120 West Berkeley Land Company—In Map of San Pablo Park, map filed of record in the office of the Recorder of Alameda Co, lot 2, blk 4-1738 ...... 6 47

64120 West Berkeley Land Company—In Map of San Pablo Park, map filed of record in the office of the Recorder of Alameda Co, lot 16, blk 2-1738 ...... 6 48

64120 West Berkeley Land Company—In Map of San Pablo Park, map filed of record in the office of the Recorder of Alameda Co, lot 24, blk 4-1738 ...... 6 47

BLOCK 1740.

64134 Farquhar McRae — In Matthews Tract, map filed of record in the office of the Recorder of Alameda Co, lot 12, blk 11-1740 ...... 10 46

64135 West Berkeley Land Company, in Map of San Pablo Park, map filed of record in the office of the Recorder of Alameda Co, lot 8, blk 13-1740 ...... 6 48

BLOCK 1741.

64138 J L Stewart—In Map of San Pablo Park, map filed of record in the office of the Recorder of Alameda Co, lots 6 and 7, blk 7-1741 and imps 2 48

64139 C C Marckres—Mortgagee's interest, in Map of San Pablo Park, map filed of record in the office of the Recorder of Alameda Co, lots 6 and 7, blk 7-1741 ...... 34 40

BLOCK 1742.

64159 Charles A Werner—In Map of San Pablo Park, map filed of record in the office of the Recorder of Alameda Co, lot 40, blk B-19-1742 and imps 20 42

64160 Mary A Harrower—In Map of San Pablo Park, map filed of record in the office of the Recorder of Alameda Co, lot 31, blk B-19-1742 ...... 1 44

64161 E G Hall—Mortgagee's interest, in Map of San Pablo Park, map filed of record in the office of the Recorder of Alameda Co, lot 31, blk B-19-1742 ...... 5 15

64165 Rose Domes—In Map of San Pablo Park, map filed of record in the office of the Recorder of Alameda Co, lot 8, blk B-19-1742 ...... 8 29

BLOCK 1743.

64179 M F Alexander—In Matthews Tract, map filed of record in the office of the Recorder of Alameda Co, n 30 ft of lot 5, blk 4-1743 ...... 2 50

BLOCK 1744.

64192 Gustav Blume—In Grayson Tract, map filed of record in the office of the Recorder of Alameda Co, lot 16, blk 161-1744 and imps 10 46

BLOCK 1745.

64208 Faith Presbyterian Church—In Grayson Tract, map filed of record in the office of the Recorder of Alameda Co, lot 4, blk 162-1745 ...... 6 48

64208 Faith Presbyterian Church—In Grayson Tract, map filed of record in the office of the Recorder of Alameda Co, lot 5, blk 162-1745 ...... 4 48

BLOCK 1745.

64216 Pardee Park Company—Pardee Park, map filed of record in the office of the Recorder of Alameda Co, e 17 ft of lot 14, blk 162-1745. 4 48

64218 Pardee Park Company—Pardee Park, map filed of record in the office of the Recorder of Alameda Co, w 6.45 ft of lot 110, blk 162-1745 ...... 2 50

BLOCK 1746.

64234 Pardee Park Company—Pardee Park, map filed of record in the office of the Recorder of Alameda Co, lot 25 and w 9.09 ft of lot 24, blk 163-1746 ...... 6 48

64234 Pardee Park Company—Pardee Park, map filed of record in the office of the Recorder of Alameda Co, lot 26, blk 163-1746 ...... 4 48

64236 Pardee Park Company—Pardee Park, map filed of record in the office of the Recorder of Alameda Co, lot 34 and e 8 ft of lot 35, blk 163-1746 ...... 6 48

64236 Pardee Park Company — Pardee Park, map filed of record in the office of the Recorder of Alameda Co, lot 94, blk 163-1746 and imps 4 22

64236—Pardee Park Company — Pardee Park, map filed of record in the office of the Recorder of Alameda Co, w ½ of lot 95, blk 163-1746 1 44

64237 William T Lingard—Pardee Park, map filed of record in the office of the Recorder of Alameda Co, e ½ of lot 95 and w ½ of lot 96, blk 163-1746 ...... 6 48

64242 Kitty E B Taylor—Pardee Park, map filed of record in the office of the Recorder of Alameda Co, lot 91, blk 163-1746 ...... 2 36

64242 Kitty E B Taylor—Pardee Park, map filed of record in the office of the Recorder of Alameda Co, lot 92, blk 163-1746 ...... 2 36

64242 Kitty E B Taylor—Pardee Park, map filed of record in the office of the Recorder of Alameda Co, lot 93, blk 163-1746 and imps.. 4 22

BLOCK 1747.

64245 Pardee Park Company—Pardee Park, map filed of record in the office of the Recorder of Alameda Co, lot 45, blk 164-1747 ...... 4 48

64245 Pardee Park Company—Pardee Park, map filed of record in the office of the Recorder of Alameda Co, lot 46, blk 164 1747 ...... 4 48

64245 Pardee Park Company—Pardee Park, map filed of record in the office of the Recorder of Alameda Co, lot 47, blk 164-1747 ...... 4 48

64245 Pardee Park Company—Pardee Park, map filed of record in the office of the Recorder of Alameda Co, lot 48, blk 164 1747 ...... 4 48

64245 Pardee Park Company—Pardee Park—Map filed of record in the office of the Recorder of Alameda Co, lot 77, blk 164-1747 and imps.. 8 80

BLOCK 1748.

64259 Pardee Park Company—Pardee Park, map filed of record in the office of the Recorder of Alameda Co, lot 55, blk 165-1748 and imps.. 4 22

BLOCK 1752.

64278 Golden West Distillery Company, Tract of land bounded n by land of George C Pardee, e by Northern Railway, s by Grayson st and w by Bay of San Francisco, por of blk 1752 ...... 10 46

BLOCK 1773.

64302 California Corrugated Culvert Company — In Hardwick Tract, map filed of record in the office of the Recorder of Alameda Co, a triangular pce of land bounded n by Partridge Estate Company, e by 4th st and s by Parker st, por of blk 148-1773 ...... 2 50

BLOCK 1774.

64303 California Corrugated Culvert Company — In Hardwick Tract, map filed of record in the office of the Recorder of Alameda Co, lot 18, blk 147-1774 and imps 22 40

64303 California Corrugated Culvert Company — Pers prop 4 75

64303 California Corrugated Culvert Company—In Hardwick Tract, map filed of record in the office of the Recorder of Alameda Co, lot 14, blk 147-1774 ...... 2 49

64303 California Corrugated Culvert Company—In Hardwick Tract, map filed of record in the office of the Recorder of Alameda Co, lot 15, blk 147-1774 ...... 2 49

64303 California Corrugated Culvert Company—In Hardwick Tract, map filed of record in the office of the Recorder of Alameda Co, lot 16, blk 147-1774 ...... 2 50

64303 California Corrugated Culvert Company—In Hardwick Tract, map filed of record in the office of the Recorder of Alameda Co, lot 17, blk 147-1774 and imps 4 48

64303 California Corrugated Culvert Company—In Plot 60, map filed of record in the office of the Recorder of Alameda Co, pce of ld beg at a point on the s line of 4th st 31 3 1-4-100 ft n from Parker st, th n 33.42 ft, e 250 ft, s 6 inches, th sw along the n line of the Hardwick Tract, to point of beg, por of blk 147-1774 ...... 4 48

BLOCK 1781.

64319 Ivar Axelson—Arnold and Moskowitz Sub div of Gibb and Strauss Property, map filed of record in the office of the Recorder of Alameda Co, lot 5, blk 1781 ...... 4 48

BLOCK 1784

64343 J T Willis—In Matthews Tract, map filed of record in the office of the Recorder of Alameda Co, w ½ of lot 20 blk 7-1784 ...... 4 48

64348 J T Willis — In Mathews Tract, map filed of record in the office of the Recorder of Alameda Co, lot 21, blk 7-1784 ...... 8 47

64348 J T Willis — In Matthews Tract, map filed of record in the office of the Recorder of Alameda Co, lot 22, blk 7-1784 ...... 8 47

64361 Annie E Smith—In Matthews Tract, map filed of record in the office of the Recorder of Alameda Co, lot 22, blk 6-1785 ...... 4 22

BLOCK 1785.

64366 Sarah M Keeler—In Mathews Tract, map filed of record in the office of the Recorder of Alameda Co, s 25.15 ft of lot 3, blk 6-1785 ...... 8 47

BLOCK 1786.

64383 William J McLoughlin — In Matthews Tract, map filed of record in the office of the Recorder of Alameda Co, w 100 ft of lots 5 and 6 and w 100 ft of n 18 ft of lot 4, blk 5-1786 ...... 32 86

64384 Joseph R Kaelin—Mortgagee's interest, in Matthews Tract, map filed of record in the office of the Recorder of Alameda Co, w 100 ft of lots 5 and 6 and w 100 ft of n 18 ft of lot 4, blk 5-1786.. 10 46

64387 George Sterling—In Matthews Tract, map filed of record in the office of the Recorder of Alameda Co, s 30 ft of n 33 ft of lot 3, blk 5-1786 10 46

BLOCK 1788.

64411 Fred T Jenner—In Matthews Tract, map filed of record in the office of the Recorder of Alameda Co, s 40 ft of lots 23 and 24 and the s 40 ft of w 20 ft of lot 22, blk 9-1788 ...... 10 44

BLOCK 1789.

64427 Mary J A Nadon—In Matthews Tract, map filed of record in the office of the Recorder of Alameda Co, lot 16, blk 8-1789 ...... 8 47

64437 F A Gurnsey—In Matthews Tract, map filed of record in the office of the Recorder of Alameda Co, lot 13, blk 8-1789 ...... 5 16

BLOCK 1791

64458 Herman R Baum — In Matthews Tract, map filed of record in the office of the Recorder of Alameda Co, lot 15, blk 20-1791 ...... 10 46

BLOCK 1792.

64477 Joseph Wittman—In Matthews Tract, map filed of record in the office of the Recorder of Alameda Co, lot 5 and w 8 ft of lot 6, blk 19-1792 ...... 10 40

64478 M A Fitzpatrick—In Matthews Tract, map filed of record in the office of the Recorder of Alameda Co, lot 15, blk 19-1792 ...... 10 46

64481 W F McClure—In Matthews Tract, map filed of record in the office of the Recorder of Alameda Co, lots 20 and 21, blk 19-1792 ...... 8 47

BLOCK 1796.

64541 F M Smith et al—Plot 67, map filed of record in the office of the Recorder of Alameda Co, pce of ld beg at a point on the n line of Blake st 598.43 ft W from California st, th w 84 ft, n 140,41 ft, se 130.77 ft to beg, por of blk 1796 ...... 4 48

BLOCK 1801.

64565 George Brand Jr—In Smith's Subdivision of Matthews Tract Re-subdivision, map filed of record in the office of the Recorder of Alameda Co, lot 25, blk 84-1801 ...... 6 48

64565 George Brand Jr—In Smith's Subdivision of Mathews Tract Re-subdivision, map filed of record in the office of the Recorder of Alameda Co, lot 26, blk 84-1801 ...... 4 48

BLOCK 1804.

64623 Prudential Committee of the Bay Association—In Smith's Subdivision of Mathews Tract, Re-sub of Block, map filed of record in the office of the Recorder of Alameda Co, lot 12, blk F-1804 ...... 4 48

64628 Prudential Committee of the Bay Association—In Smith's Subdivision of Mathews Tract, Re-sub of Block, lot 13, blk F-1804 and imps.. 14 44

64638 William Heafey—In Case Tract, map filed of record in the offieo of the Recorder of Alameda Co, lot 20, blk 6-1804 ...... 6 08

64722 George W Kennan—In Case Tract, map filed of record in the office of the Recorder of Alameda Co, lot 20, blk 4-1808, imps and poll tax, 1909 ...... 12 87

64737 Arthur E Thompson—In Case Tract, map filed of record in the office of the Recorder of Alameda Co, e 23 ft of lot 5 and w 9 ft of lot 6, blk 4-1808 and imps 16 48

64738 Mary A Bauer—In Case Tract, map filed of record in the office of the Recorder of Alameda Co, e 18 ft of lot 10, blk 4-1808 ...... 2 36

64741 Mary A Bauer—In Crystal Springs Tract, map filed of record in the office of the Recorder of Alameda Co, lot 1, blk B-1808 and imps 12 58

64745 Ben T Warshawer—In Crystal Springs Tract, map filed of record in the office of the Recorder of Alameda Co, n 65 ft of lot 4 and n 65 ft of e 20 ft of lot 3, blk B-1808, imps and poll tax, 1909 ...... 4 50

64751 Berkeley Home Building Association — In Crystal Springs Tract, map filed of record in the office of the Recorder of Alameda Co, e 80 ft of w 40 ft of lot 7, blk B-1808 and imps 12 58

BLOCK 1808.

64752 Elizabeth A Merwin—In Crystal Springs Tract, map filed of record in the office of the Recorder of Alameda Co, e 5 ft of w 80 ft of lot 8, blk B-1808 ...... 2 48

BLOCK 1809.

64755 Multiple Investment Company In Case Tract, map filed of record in the office of the Recorder of Alameda Co, n 90 ft of lot 2, blk 5-1809 and imps 26 89

64758 W W Miller—In Case Tract, map filed of record in the office of the Recorder of Alameda Co, lot 7, blk 5-1809 and imps 20 42

64760 Christian Meyer—In Case Tract, map filed of record in the office of the Recorder of Alameda Co, lot 9, blk 5-1809 and imps 7 94

64762 Emil G Ahlstrom—In Case Tract, map filed of record in the office of the Recorder of Alameda Co, lot 4, blk 5-1809 and imps 28 38

64782 Berkeley Home Building Association—In Crystal Springs Tract, map filed of record in the office of the Recorder of Alameda Co, w 43 ft of lot 6 and 7, blk C-1809 and imps 32 36

BLOCK 1810.

64801 Berkeley Home Building Association—In Crystal Springs Tract, map filed of record in the office of the Recorder of Alameda Co, s 43 ft of n 86 ft of lots 4 and 5, blk D-1810 and imps 15 37

64802 Berkeley Home Building Association—In Crystal Springs Tract, map filed of record in the office of the Recorder of Alameda Co, s 22 ft of n 64 70-100 ft of lots 6 and 7, blk D-1810 ...... 4 48

64804 Berkeley Home Building Association—In Crystal Springs Tract, map filed of record in the office of the Recorder of Alameda Co, n 42 7-10 ft of lots 6 and 7 and s 2½ ft of lots 4 and 5, blk D-1810 and imps 15 37

BLOCK 1811.

64819 J A Spangaard—In Crystal Springs Tract, map filed of record in the office of the Recorder of Alameda Co, lot 8, blk H-1811 and imps 16 29

BLOCK 1812.

64833 Mary Steiger — In Crystal Springs Tract, map filed of record in the office of the Recorder of Alameda Co, n 40 ft of s 41 ft of lot 3 and n 40 ft of s 41 ft of lots 1 and 2, blk G-1812 and imps 28 38

64833 Mary Steiger—Pers Prop 2 62

BLOCK 1813.

64863 Josephine Haggerty—In Crystal Springs Tract, map filed of record in the office of the Recorder of Alameda Co, lot 1, blk F-1813 and imps 50 29

64863 Josephine Haggerty — Pers Prop 6 87

64871 Mary Weidlein—In Crystal Springs Tract, map filed of record in the office of the Recorder of Alameda County, e 40 ft of lot 17, blk F-1813 and imps 13 42

64887 Lawrence M Sully—In Crystal Springs Tract, map filed of record in the office of the Recorder of Alameda Co, lot 11, blk F-1813 and imps 30 37

BLOCK 1816.

64925 Peter T Wold—In Shattuck Tract, No 4, map filed of record in the office of the Recorder of Alameda Co, e 25 ft of lot 19 and w 10 ft of lot 20, blk 9-1816, imps and pers prop 2 63

BLOCK 1817.

64934—Adam E Axx—In Shattuck Tract, No 4, map filed of record in the office of the Recorder of Alameda Co, lot 22, blk 12-1817, imps and poll tax, 1909 ...... 4 50

BLOCK 1820.

64962 Daniel Meyer—Mortgagee's interest, in Shattuck Tract, No 4, map filed of record in the office of the Recorder of Alameda Co, e 30 ft of lot 5 and w 10 ft of lot 6, blk 11-1820 ...... 6 48

BLOCK 1822.

65015 Anna McCullough—In portion of Plot 68, map filed of record in the office of the Recorder of Alameda Co, pce of ld beg at a point on the n line of Blake st 256 62-100 ft w from Shattuck ave, th w 50 ft by 129 65-100 ft, n por of blk 1822 and imps.. 44 82

65015 Anna McCullough—Pers Prop 2 62

65016 Anna McCullough—In portion of Plot 68, map filed of record in the office of the Recorder of Alameda Co, pce of ld beg at a point on the n line of Blake st, 241 62-100 ft w from Shattuck ave, th w 15 ft by 129 65-100 ft n, por of blk 1822.. 8 47

BLOCK 1823.

65033 Laura M Wells—In Steele Tract, map filed of record in the office of the Recorder of Alameda Co, n 27 ft of lot 27, blk 1427-1823.. 2 50

BLOCK 1824.

65048 Sophie R White—In Steele Tract, map filed of record in the office of the Recorder of Alameda Co, w 49 ft of lot 5, blk 1427-1824 and imps 24 66

65048 Sophie R White—In Steele Tract, map filed of record in the office of the Recorder of Alameda Co, lot 6, blk 1427-1824 and imps 20 95

65050 M A White—In Steele Tract, map filed of record in the office of the Recorder of Alameda Co, lot 7, blk 1427-1824 and imps 33 95

BLOCK 1826.

65091 Mrs E M Bragdon—In Map of Blake Tract, No 2, map filed of record in the office of the Recorder of Alameda Co, w 40 ft of lots 25 and 26, blk 1426-1826 and imps 40 33

BLOCK 1830.

65190 Bartlett—In Map of Blake Tract, No 2, map filed of record in the office of the Recorder of Alameda Co, n 40 ft of lot 24, blk 1454-1830 and imps 32 86

BLOCK 1833.

65244 Augusta Boone—In Leonard Tract, map filed of record in the office of the Recorder of Alameda Co, e 85 ft of lot 8, blk C-1833 and imps 24 66

BLOCK 1834.

65264 Cora M Mitchell—In Leonard Tract, map filed of record in the office of the Recorder of Alameda Co, lot 8, blk D-1834, imps and pers prop 11 12

65265 G S Hoover—Mortgagee's interest, in Leonard Tract, map filed of record in the office of the Recorder of Alameda Co, lot 8, blk D-1834 ...... 58 26

65269 Ellen H Rapp—In Leonard Tract, map filed of record in the office of the Recorder of Alameda Co, lot 8, blk D-1834 and imps 45 11

BLOCK 1836.

65299 Robert Duggan—In Leonard Tract, map filed of record in the office of the Recorder of Alameda Co, lot 10, blk L-1836 ...... 12 58

65299 Robert Duggan—In Leonard Tract, map filed of record in the office of the Recorder of Alameda Co, lot 11, blk L-1836 and imps 14 45

65299 Robert Duggan—In Leonard Tract, map filed of record in the office of the Recorder of Alameda Co, lot 9, blk L-1836 and imps 27 45

BLOCK 1837.

65306 Melissa Staples — In Leonard Tract, map filed of record in the office of the Recorder of Alameda Co, w 78 ft of lot 11, blk K-1837 and imps 30 24

65307 Martha A Jones—Mortgagee's interest, in Leonard Tract, map filed of record in the office of the Recorder of Alameda County, w 78 ft of lot 11, blk K-1837 ...... 9 80

BLOCK 1839.

65358 Mary R Blossom—Mortgagee's interest, in Hillegass Tract (Map No 8), map filed of record in the office of the Recorder of Alameda Co, n 83 4-12 ft of e 100 ft of lot 9, blk D-1839 ...... 20 42

BLOCK 1841.

65400 Minnie Z Putman—In Hillegass Tract (Map No 8), map filed of record in the office of the Recorder of Alameda Co, lot 20, blk F-1841, imps and pers prop.. 9 00

BLOCK 1848.

65453 Mrs Emma H Foster—In Hillegass Tract (Map No 8), map filed of record in the office of the Recorder of Alameda Co, lot 20, blk B-1843 and imps 84 89

BLOCK 1845.

65512 Ada B Jones—In Hillegass Tract (Map No 8), Re-sub G & H, map filed of record in the office of the Recorder of Alameda Co, lot 23 and n 80 ft of lot 24, blk H-1845 and imps 49 76

BLOCK 1847.

65574 Berta T Carroll—In Kearney Tract, map filed of record in the office of the Recorder of Alameda Co, w 50 ft of s 80 ft of lot 10, blk 8-1847 ...... 16 29

BLOCK 1849.

65621 Bank of Los Banos—Mortgagee's interest, in Kearney Tract, map filed of record in the office of the Recorder of Alameda Co, s 50 ft of n 90 ft of lot 7, blk 5-1849 ...... 70 20

65624 Edward B Seeley—In Kearney Tract, map filed of record in the office of the Recorder of Alameda Co, s 50 ft of n 80 ft of lot 8, blk 5-1849 and imps 72 10

65624 Edward B Seeley—Pers Prop.. 4 75

65626 Sidney Kellet—Mortgagee's interest in Kearney Tract, map filed of record in the office of the Recorder of Alameda Co, n 40 ft of lot 8 and s 10 ft of lot 5, blk 5-1849 ...... 76 17

BLOCK 1852.

65678 Hannah B Rulofson—In Kearney Tract, map filed of Record in the office of the Recorder of Alameda Co, s 65 ft of n 70 ft of lot 8, blk 6-1852 and imps 41 39

65694 Mary Howson—Mortgagee's interest, in Kearney Tract, map filed of record in the office of the Recorder of Alameda Co, n 50 ft of lot 4, blk 6-1852 ...... 5 15

65695 George Howson—Mortgagee's interest, in Kearney Tract, map filed of record in the office of the Recorder of Alameda Co, n 50 ft of lot 4, blk 6-1852 ...... 3 29

65696 Mary Howson — Mortgagee's interest, in Kearney Tract, map filed of record in the office of the Recorder of Alameda Co, n 50 ft of lot 4, blk 6-1852 ...... 12 58

BLOCK 1855.

65706 William H Smyth—In Batchelder Tract, map filed of record in the office of the Recorder of Alameda Co, lot 1, blk C-1855 ...... 19 09

65710 William H Smyth—In Batchelder Tract, map filed of record in the office of the Recorder of Alameda Co, lot 3, blk C-1855 ...... 10 72

65710 William H Smyth—In Batchelder Tract, map filed of record in the office of the Recorder of Alameda Co, lot 7, blk C-1855 ...... 10 72

65710 William H Smyth—In Batchelder Tract, map filed of record in the office of the Recorder of Alameda Co, lot 9, blk C-1855 ...... 10 72

65710 William H Smyth—In Batchelder Tract, map filed of record in the office of the Recorder of Alameda Co, lot 10, blk C-1855 ...... 8 87

BLOCK 1856.

65718 William H Smyth—In Batchelder Tract, map filed of record in the office of the Recorder of Alameda Co, lot 7, blk A-1856 ...... 14 44

65718 William H Smyth—In Batchelder Tract, map filed of record in the office of the Recorder of Alameda Co, lot 8, blk A-1856 ...... 25 59

65718 William H Smyth—In Batchelder Tract, map filed of record in the office of the Recorder of Alameda Co, lot 9, blk A-1856 ...... 11 65

BLOCK 1857.

65723 Charles C Hall—In Batchelder Tract, map filed of record in the office of the Recorder of Alameda Co, lot 1, blk B-1857 ...... 28 38

65723 Charles C Hall—In Batchelder Tract, map filed of record in the office of the Recorder of Alameda Co, lot 2, blk B-1857 ...... 14 44

65725 William H Smyth—In Batchelder Tract, map filed of record in the office of the Recorder of Alameda Co, s 30 ft of lot 4, blk B-1857.. 7 01

65725 William H Smyth—In Batchelder Tract, map filed of record in the office of the Recorder of Alameda Co, lot 3, blk B-1857 ...... 14 44

65726 William Smyth—In Batchelder Tract, map filed of record in the office of the Recorder of Alameda Co, lot 11, blk B-1857 ...... 10 72

65726 William Smyth—In Batchelder Tract, map filed of record in the office of the Recorder of Alameda Co, lot 12, blk B-1857 ...... 10 72

65726 William Smyth—In Batchelder Tract, map filed of record in the office of the Recorder of Alameda Co, lot 13, blk B-1857 ...... 15 87

65727 William Smyth — In Batchelder Tract, map filed of record in the office of the Recorder of Alameda Co, lot 8, blk B-1857 and imps 28 33

BLOCK 1858.

65729 J B Galpin—In University Terrace, map filed of record in the office of the Recorder of Alameda Co, sw por of lot 7, blk 1858 and imps..110 02

65729 J B Galpin—Pers prop 11 12

65735 Elsie L Turner—In University Terrace, map filed of record in the office of the Recorder of Alameda Co, n 50 ft of s 100 ft of lot 11, blk 1858 and imps 31 17

65738 H H Cardwell—In University Terrace, map filed of record in the office of the Recorder of Alameda Co, n 100 ft of s 200 ft of lot 11, blk 1858 14 45

65762 Florence D Greene—In University Terrace, map filed of record in the office of the Recorder of Alameda Co, pce of ld beg at a pt 104 50-100 ft ne from a pt 40 ft n of a curve line connecting the e line of Prospect st with the n line of Hillside ave, th ne 30 21-100 ft, th se 5 ft, th ne 14 ft, th w 40 ft, th s 60 ft to beg, por of lot 6, blk 1858 and imps 13 51

BLOCK 1860.

65772 F Boegle Jr—In University Terrace, map filed of record in the office of the Recorder of Alameda Co, pce of ld beg at stake 24, th running se to stake No 25, th n 160 ft to a pt on the s line of lot 15, th sw 50 ft, th along the sw line of lot 12-130 1-100 ft to stake No 24 and pt of beg, por of lot 14, blk 1860 8 30

BLOCK 1866.

65848 Samuel Perkins—In Berkeley Property, map filed of record in the office of the Recorder of Alameda Co, lot 8, blk B-1866 and imps 169 76

65843 Samuel Perkins—Pers prop 9 00

BLOCK 1869.

65895 Sigma Chi Hall (corporation) —In Berkeley Property, map filed of record in the office of the Recorder of Alameda Co, w 60 ft of lot 22, blk 1869 23 73

BLOCK 1870.

65919 Annie M Willis—In Berkeley Property, map filed of record in the office of the Recorder of Alameda Co, e 60 ft of w 150 ft of s 50 ft of lot 25, blk 1870 and imps 20 95

BLOCK 1872.

65961 F T Duhring—In College Homestead Sub of Lots 1 and 2, map filed of record in the office of the Record-Recorder of Alameda Co, lot H, blk 9-1872 and imps 27 45

BLOCK 1873.

65993 Minnie R Watson—In Bell Property, map filed of record in the office of the Recorder of Alameda Co, lot 30, blk 8-1873 and imps 10 45

65993 Minnie R Watson—Pers prop. 6 87

65095 Kittie A Lathrop—In Bell Property, map filed of record in the office of the Recorder of Alameda Co, lot 21, blk 8-1873 and imps 58 25

65995 Kittie A Lathrop—Pers prop.. 4 75

BLOCK 1874.

66004 Bearice Wilmas—In College Homestead, map filed of record in the office of the Recorder of Alameda Co, w 25 ft of n 120 ft of lot 2, blk 8-1874 and imps 48 29

66010 Loretta C Brackenridge—Mortgagee's interest, in Bell Property, map filed of record in the office of the Recorder of Alameda Co, lots 7 and 8, blk 1874 ......119 93

BLOCK 1875.

66019 S H Dikeman—In College Homestead, map filed of record in the office of the Recorder of Alameda Co, e 70 ft of s ½ of lot 1, blk 7-1875 and imps 26 38

66020 Mary R Blossom, Executrix—Mortgagee's interest, in interest, in College Homestead, map filed of record in the office of the Recorder of Alameda Co, e 70 ft of s ½ of lot 1, blk 7-1875 ...... 60 24

66025 Nellie L Tweedie—In College Homestead, map filed of record in the office of the Recorder of Alameda Co, e 37½ ft of w 75 ft of s 135 ft of lot 2, blk 7-1875 and imps 78 16

66025 Nellie L Tweedie—Pers prop.. 11 12

66040 Ellen A McShane—In College Homestead, map filed of record in the office of the Recorder of Alameda Co n 85 16-100 ft of w 106 ft of lot 8, blk 7-1875 and imps.. 40 33

66040 Ellen A McShane—Pers prop. 4 75

66041 City Savings Bank—Mortgagee's interest, in College Homestead, map filed of record in the office of the Recorder of Alameda Co, n 85 16-100 ft of w 106 ft of lot 8, blk 7-1875 ......169 76

66044 Martha A McShane — In College Homestead, map filed of record in the office of the Recorder of Alameda Co, pce of ld beg at a pt on the s line of Channing Way 106 ft e from Telegraph ave, th e 44 ft by 85 16-100 ft s, por of lot 8, blk 7-1875 and imps 64 22

66046 Catherine Walsh—Mortgagee's interest, in College Homestead, map filed of record in the office of the Recorder of Alameda Co, pce of ld beg at a pt on the w line of Bowditch st 190 ft n from Dwight Way, th n 40 ft by 90 ft w, por of lot 4, blk 7-1875 ...... 50 28

BLOCK 1879.

66114 John Conant — In Beaver Tract, map filed of record in the office of the Recorder of Alameda Co, s 42 5-12 ft of lots 25 and 26 blk 2-11-1879 and imps 40 45

BLOCK 1882.

66171 Rose B Goddard—In College Homestead, map filed of record in the office of the Recorder of Alameda Co, pce of ld beg at a pt on the e line of Ellsworth st 83 ft s from Haste st, th s 32 ft by 70 ft e, p of lot 1, blk 5-1882 and imps 21 37

BLOCK 1883.

66186 J M Graham—In College Homestead Sub of Lot 7, map filed of record in the office of the Recorder of Alameda Co, lot M, blk 5-1883 ...... 14 45

BLOCK 1884.

66227 First Congregational Society of Berkeley — In College Homestead, map filed of record in the office of the Recorder of Alameda Co, pce of ld beg at a pt on the w line of Dana st 90 ft s from Durant st, th s 40 ft by 150 ft w, por of lot 4, blk 12-1884 and imps 60 24

BLOCK 1886.

66348 F J Solinsky—In College Homestead, map filed of record in the office of the Recorder of Alameda Co, w 50 ft of s ½ of lot 7, blk 13-1886 and imps 3 30

BLOCK 1888.

66283 Edward B Norton—Mortgagee's interest, in Map of the Ryer Tract, map filed of record in the office of the Recorder of Alameda Co n 50 ft of lot 1, blk 1-1888.. 23 74

66292 A Rosenan—In Map of the Ryer Tract, map filed of record in the office of the Recorder of Alameda Co, pce of ld beg at a pt on the n line of Haste st 90 ft w from South Atherton st, th w 40 ft by 100 ft n, por of lots 6 and 7, blk 1-1888 and imps 25 59

BLOCK 1889.

66313 Guy C Calden—In College Homestead, map filed of record in the office of the Recorder of Alameda Co, e 50 ft of w 100 ft of s ½ of lot 3, blk 4-1889 and imps 33 02

66328 Lillie Clark—In College Homestead, map filed of record in the office of the Recorder of Alameda Co, pce of ld beg at a pt on the w line of Ellsworth st 80 ft s from Haste st, th s 40 by 150 ft w, por of lot 4, blk 4-1889 and imps 64 22

66328 Lillie Clark—Pers prop 4 75

BLOCK 1890.

66332 F L Naylor—Mortgagee's interest, in College Homestead, map filed of record in the office of the Recorder of Alameda Co, pce of ld beg at a pt on the e line of Shattuck ave 185 1 1-3-12 ft n from Dwight Way, th n 45 ft by 119 ft e por of lots 1 and 2, blk 3-1890 ...... 60 24

BLOCK 1891.

66362 A W Naylor—Mortgagee's interest, in College Homestead, map filed of record in the office of the Recorder of Alameda Co, pce of ld beg at a pt on the n line of Haste st 182 46-100 ft e from Shattuck ave, th e 60 ft, n 135 ft, w 10 ft, s 15 ft, w 50 ft, s 120 ft to beg, por of lot 6, blk 3-1891 ...... 48 29

66364 L E Ludwig—Mortgagee's interest, in College Homestead, map filed of record in the office of the Recorder of Alameda Co, pce of ld beg at a pt on the n line of Haste st 200 ft w from Fulton st, th w 40 ft by 135 ft n, por of lot 6, blk 3-1891.. 25 40

BLOCK 1893.

66392 C L Huggins—Mortgagee's interest in College Homestead, map filed of record in the office of the Recorder of Alameda Co, w 54 ft more or less of lots 8 and 9, blk 14-1893 ...... 34 88

BLOCK 1897.

66478 Henry W Taylor—In Map of the Barker Tract, map filed of record in the office of the Recorder of Alameda Co, pce of ld beg at a pt on the n line of Dwight Way 257 ft e from Milvia st, th e 67 70-100 ft, w 270 ft, w 67 ft, s 270 ft to beg, por of blk 4-1897 ...... 34 89

BLOCK 1898.

66489 Caroline Deike—In Map of the Barker Tract, map filed of record in the office of the Recorder of Alameda Co, lot 7, blk 6-1898 and imps.. 38 34

66489 Caroline Deike—Pers prop ... 2 62

66499 E B Thomson—Mortgagee's interest, in Map of the Barker Tract, map filed of record in the office of the Recorder of Alameda Co, e 40 ft of lot 12, blk 6-1898 ...... 21 88

BLOCK 1899.

66529 Brent Good—In Map of the Barker Tract, map filed of record in the office of the Recorder of Alameda Co. lot 13, blk 5-1899 and imps. 38 34

BLOCK 1902.

66569 Josephine A Crackbon—McGee Tract, map filed of record of the office of the Recorder of Alameda Co, n 17 ft of lot 8 and s 21 ft of lot 7, blk 24-1902 and imps 24 66

BLOCK 1903.

66598 Lottie E Bentley—Mortgagee's interest, McGee Tract, map filed of record in the office of the Recorder of Alameda Co, lot 17, blk 23-1903 ...... 16 30

BLOCK 1905.

66637 George P Baxter — McGee Tract, map filed of record in the office of the Recorder of Alameda Co, s 10 ft of lot 3 and n 30 ft of lot 4 blk 15-1905 ...... 4 22

66639 Walter Beachboard—Mortgagee's interest, McGee Tract, map filed of record in the office of the Recorder of Alameda Co, s 20 ft of lot 4 and n 12½ ft of lot 5, blk 15-1905 ...... 11 65

66652 J H Staples et al—McGee Tract, map filed of record in the office of the Recorder of Alameda Co, n 40 ft of w 50 ft of lot 14, blk 15-1905 and imps 12 58

66665 M F Crane — McGee Tract, map filed of record in the office of the Recorder of Alameda Co, lot 22, blk 15-1905 ...... 5 16

BLOCK 1906.

66686 L Stevenson—McGee Tract, map filed of record in the office of the Recorder of Alameda Co, pce of ld beg at a point on the e line of Roosevelt ave 74 8-12 ft n from Dwight Way, th n 30 ft by 85 ft deep, e por of lots 13 and 14, blk 23-1906 and imps 9 80

BLOCK 1907.

66717 J E Schubert—McGee Tract, map filed of record in the office of the Recorder of Alameda Co, lot 15, blk 21-1907 ...... 5 14

BLOCK 1908.

66750 Sarah A Bullock — McGee Tract, map filed of record in the office of the Recorder of Alameda Co, w 55 ft of lot 14, blk 16-1908 and imps 24 40

66750 Sarah A Bullock—Pers prop 2 62

66757 J T Willis—In McGee Tract, map filed of record in the office of the Recorder of Alameda Co, lot 21, blk 16-1908 ...... 10 46

66758 Narcissa Connolly, John Andrea—McGee Tract, map filed of record in the office of the Recorder of Alameda Co, lot 22, blk 16-1908 ...... 10 46

66762 F H Case—Mortgagee's interest, McGee Tract, map filed of record in the office of the Recorder of Alameda Co, e 25 ft of lots 23 and 24 and w 25 ft of lots 1 and 2, blk 16-1908 ...... 6 48

BLOCK 1909.

66763 Roderick Chisholm — McGee Tract, map filed of record in the office of the Recorder of Alameda Co, w 40 ft of e 120 ft of lots 1 and 2, blk 17-1909 and imps 32 36

66770 Harry M Brown and Wife—McGee Tract, map filed of record in the office of the Fecorder of Alameda Co, n 37½ ft of lot 7, blk 17-1909 and imps 16 43

66778 Francis Cornelison — McGee Tract, map filed of record in the office of the Recorder of Alameda Co, e 32 ft of w 43 ft of lots 11 and 12, blk 17-1909 and imps 24 40

66781 L S Frudenfeldt — McGee Tract, map filed of record in the office of the Recorder of Alameda Co, e 34 ft of w 79 ft of lots 13 and 14, blk 17-1909 and imps ... 4 44

BLOCK 1910.

66813 Katherine A Mathews—McGee Tract, map filed of record in the office of the Recorder of Alameda Co, w 14 ft of s 100 ft of lot 11 and e 26 ft of s 100 ft of lot 12, blk 20-1910 and imps 13 51

66821 P A Robinson—McGee Tract, map filed of record in the office of the Recorder of Alameda Co, n 31 2-10 ft of s 41 6-10 ft of lot 17, blk 20-1910 and imps 10 46

BLOCK 1911.

66830 Carrie A Fairbanks—McGee Tract, map filed of record in the office of the Recorder of Alameda Co, lot 9, blk 19-1911 and imps.. 22 41

66830 Carrie A Fairbanks — Pers prop 2 62

66834 Emma Moore et al—McGee Tract, map filed of record in the office of the Recorder of Alameda Co, lot 15, blk 19-1911 ...... 10 46

BLOCK 1913.

66870 James Campbell—In Spaulding Tract, map filed of record in the office of the Recorder of Alameda Co, s 37 ft of lot 4 and n 13 ft of lot 5, blk 4-1913 and imps.. 8 86

66877 Unknown Owners—In Spaulding Tract, map filed of record in the office of the Recorder of Alameda Co, pce of ld beg at a point on the e line of Spaulding st 10½ ft s from Bancroft Way, th s 31 31-100 ft by 129 60-100 ft deep, e por of blk 4-1913 6 48

66878 Robert Fay — In Spaulding Tract, map filed of record in the office of the Recorder of Alameda Co, that por lying s of Bancroft Way of lot 42, blk 4-1913 ...... 2 50

66879 A A Fink — In Spaulding Tract, map filed of record in the office of the Recorder of Alameda Co, that por lying s of Bancroft Way of lot 41, blk 4-1913 ...... 2 50

BLOCK 1915.

66912 C R Clinch—In Dwight Way Terrace, map filed of record in the office of the Recorder of Alameda Co, lot 9, blk 1-1915 ...... 8 29

66912 C R Clinch—In Dwight Way Terrace, map filed of record in the office of the Recorder of Alameda Co, lot 10, blk 1-1915 ...... 8 28

66912 C R Clinch—In Dwight Way Terrace, map filed of record in the office of the Recorder of Alameda Co, lot 11, blk 1-1915 ...... 8 29

66913 Clarence Fogg — In Dwight Way Terrace, map filed of record in the office of the Recorder of Alameda Co, lot 4, blk 1-1915 and imps.. 11 65

BLOCK 1916.

66926 Adolph Kurtz — In Dwight Way Terrace, map filed of record in the office of the Recorder of Alameda Co, lot 18, blk 2-1916 and imps 8 86

66928 Emil Clinch—In Dwight Way Terrace, map filed of record in the office of the Recorder of Alameda Co, lot 24, blk 2-1916 ...... 8 29

66929 West Berkeley Land Company—In Dwight Way Terrace, map filed of record in the office of the Recorder of Alameda Co, lot 5, blk 2-1916 ...... 6 48

BLOCK 1917.

66938 Ethel M Kingston—In Dwight Way Terrace, map filed of record in the office of the Recorder of Alameda Co, lot 11, blk 3-1917 and imps.. 10 73

BLOCK 1918.

66944 West Berkeley Land Company—In Dwight Way Terrace, map filed of record in the office of the Recorder of Alameda Co, lot 2, blk 4-1918 and imps 26 89

BLOCK 1919.

66959 Anna E Perkey—In Dwight Way Terrace, map filed of record in the office of the Recorder of Alameda Co, lot 13, blk 5-1919 ...... 6 48

BLOCK 1923.

67005 P A Robinson—In State University Hd, No 2, map filed of record in the office of the Recorder of Alameda Co, pce of ld beg at a point on the s line of Bancroft Way 160 ft w from Valley st, th w 148 ft by 47 ft deep, s por of lot 8, blk 8-1923 and imps 7 01

67007 L L Sherman—In State University Hd, No 2, map filed of record in the office of the Recorder of Alameda Co, w 40 ft of e 80 ft of lot 8, blk 8-1923 ...... 2 50

BLOCK 1924.

67023 John Meader — In Bryant Tract, map filed of record in the office of the Recorder of Alameda Co, n 26½ ft of lot 32, blk O-1924 4 48

67029 C E Bryant—In Bryant Tract, map filed of record in the office of the Recorder of Alameda Co, n 11¼ ft of lot 31 and s 13½ ft of lot 32, blk O-1924 ...... 4 48

BLOCK 1925.

67036 H F Gardner—In Bryant Tract, map filed of record in the office of the Recorder of Alameda Co, n 25 ft of lot 10, blk P-1925 ...... 4 48

67037 Realty Syndicate—In Bryant Tract, map filed of record in the office of the Recorder of Alameda Co, lot 23, blk P-1925 ...... 6 48

67044 William Bale—In Bryant Tract, map filed of record in the office of the Recorder of Alameda Co, lot 13, s 15 ft of lot 12 and n 10 ft of lot 14, blk P-1925.. 5 14

67054 Anna Lindon—In Bryant Tract, map filed of record in the office of the Recorder of Alameda Co, lot 31, blk P-1925 ...... 6 48

BLOCK 1926.

67073 Realty Syndicate—In Bryant Tract, map filed of record in the office of the Recorder of Alameda Co, w 8 ft of lot 21, blk R-1926 ...... 2 50

BLOCK 1927.

67095—August Olsson—In Bryant Tract, map filed of record in the office of the Recorder of Alameda Co, lot 2, blk S-1927 ...... 8 47

67103 Realty Syndicate—In Bryant Tract, map filed of record in the office of the Recorder of Alameda Co, s 13 ft of n 23 ft of lot 22, blk S-1927.. 6 48

67104 John F Quinn—In Bryant Tract, map filed of record in the office of the Recorder of Alameda Co, lot 19, blk S-1927 ...... 4 48

BLOCK 1933.

67149 Henry J Curry—In Raymond Tract, map filed of record in the office of the Recorder of Alameda Co, s 30 ft of lot 13, blk 121-1933 and imps 16 42

BLOCK 1934.

67172 David Moss—In Raymond Tract, map filed of record in the office of the Recorder of Alameda Co, s 22 ft of lot 11 and n 22 ft of lot 12, blk 122-1934 ...... 8 47

67183 Charles Fickz—In Raymond Tract, map filed of record in the office of the Recorder of Alameda Co, n 38 ft of s 40 ft of lot 21, blk 122-1934 ...... 6 48

67184 W C Moran—In Raymond Tract, map filed of record in the office of the Recorder of Alameda Co, n 10 ft of lot 21 and s 30 ft of lot 22, blk 122-1934 ...... 6 48

BLOCK 1938.

67278 Mary Russell—In Berkeley Land and Town Improvement Association Tract B and in Raymond Tract, map filed of record in the office of the Recorder of Alameda Co, lot 8, blk 124-1938 7 43

67300 Mary Russell—In Raymond Tract and in Berkeley Land and Town Improvement Association Tract B, map filed of record in the office of the Recorder of Alameda Co, lot 27, blk 124-1938 and imps 11 19

BLOCK 1939.

67315 Francisco Volpe—In Corrected Map of the Avery Tract, map filed of record in the office of the Recorder of

Alameda Co, lot 15, blk 135-1939 .... 4 41

67328 Antonio Canepa—In Haft Tract, map filed of record in the office of the Recorder of Alameda Co, lot 1, blk 135-1939 .... 2 36

BLOCK 1942.

67371 Mariano Cancimilla—In Berkeley Land and Town Im- Town Improvement Association Tract B, map filed of record in the office of the Recorder of Alameda Co, lot 1, blk 126-1942 .... 4 22

67371 Mariano Cancamilla—In Berkeley Land and Town Improvement Association Tract B, map filed of record in the office of the Recorder of Alameda Co, lot 2, blk 126-1942 .... 4 22

67371 Mariano Cancimilla—In Berkeley Land and Town Improvement Association Tract B, map filed of record in the office of the Recorder of Alameda Co, lot 3, blk 126-1942 and imps.... 8 86

67371 Mariano Canciamilla—Pce of ld beg at a pt on the e line of 5th st 100 ft s from Bancroft Way, th s 50 ft, e 100 ft more or less, s0 41 ft more or less, n 49 10-12 ft, w 141 ft to beg, por of lots 7 and 28, blk 126-1942 1 89

67376 John C Silva—In Raymond Tract, map filed of record in the office of the Recorder of Alameda Co, lot 9, blk 126-1942 .... 2 82

67390 J C Silva—In Raymond Tract, map filed of record in the office of the Recorder of Alameda Co, lot 25, blk 126-1942 .... 2 83

67390 J C Silva — In Raymond Tract, map filed of record in the office of the Recorder of Alameda Co, lot 26, blk 126-1942 and imps 7 47

BLOCK 1943.

67394 Mary H Rosa — In Raymond Tract, map filed of record in the office of the Recorder of Alameda Co, e 1 ft of lot 1 and w 29 ft of lot 2, blk 133-1943 .... 3 29

67394 Mary H Rosa — In Raymond Tract, map filed of record in the office of the Recorder of Alameda Co, lot 3 and e 16 ft of lot 2, blk 133-1943 and imps 12 58

BLOCK 1944.

67431 Harry Glaxa—In Corrected Map of the Avery Tract map filed of record in the office of the Recorder of Alameda Co, lot 25, blk 132-1944 .... 4 48

67431 Harry Glaxa—In Corrected Map of the Avery Tract, map filed of record in the office of the Recorder of Alameda Co, lot 26, blk 132-1944 .... 4 48

67435 John B Hall—In Haft Tract, map filed of record in the office of the Recorder of Alameda Co, lot 4 and n 22 ft of lot 5, blk 132-1944 and imps 4 68

BLOCK 1945.

67457 Joe C Pimentel—In Raymond Tract, map filed of record in the office of the Recorder of Alameda Co, lot 26 and n 7 ft of lot 25, blk 127-1945 and imps 5 48

BLOCK 1959.

67569 Philip R Tisterna—In Berkeley Land and Town Improvement Association Tract B, map filed of record in the office of the Recorder of Alameda Co, lot 4, blk 107-1959 .... 6 48

67574 C Anderson—In Berkeley Land and Town Improvement Association Tract B, map filed of record in the office of the Recorder of Alameda Co, lot 9, blk 107-1959 and imps 9 47

67575 John J Donahue an undivided ½ interest in; Nellie M Donahue, an undivided ½ interest in — In Berkeley Land and Town Improvement Association Tract B, map filed of record in the office of the Recorder of Alameda Co, lot 10, blk 107-1959 and poll tax, 1909 of John J Donahue 9 48

67586 Percy G Wicks—In Berkeley Land and Town Improvement Association Tract B, map filed of record in the office of the Recorder of Alameda Co, lot 19, blk 107-1959 .... 5 48

BLOCK 1961.

67612 Philip R Sisterna—In Map of Sisterna Tract, map filed of record in the office of the Recorder of Alameda Co, lot 1 and w 4 ft of lot 2, blk 95-1961 and imps 26 38

67613 Philip R Sisterna—In Map of Sisterna Tract, map filed of record in the office of the Recorder of Alameda Co, lot 19, blk 95-1961 .... 8 67

67612 Philip R Sisterna—In Map of Sisterna Tract, map filed of record in the office of the Recorder of Alameda Co, lot 20, blk 95-1961 .... 8 47

67615 Philip R Sisterna—In Map of Sisterna Tract, map filed of record in the office of the Recorder of Alameda Co lot 17, blk 95-1961 .... 8 47

67615 Philip R Sisterna—In Map of Sisterna Tract, map filed of record in the office of the Recorder of Alameda Co, lot 18, blk 95-1961 .... 8 46

BLOCK 1962.

67630 H O Brink—In Map of Sisterna Tract, map filed of record in the office of the Recorder of Alameda Co, s 41 ft of lot 22, blk 106-1962, imps and poll tax, 1909 .... 4 50

BLOCK 1963.

67655 D R Balkan—In Berkeley Land and Town Improvement Association Tract B, map filed of record in the office of the Recorder of Alameda Co, lot 28, blk 115-1963 and imps 12 45

BLOCK 1968.

67725 Gus J Poehtz—In Allston Tract, map filed of record in the office of the Recorder of Alameda Co, lot 6, blk 104-1968 .... 6 48

67725 Gus J Poehtz—In Allston Tract, map filed of record in the office of the Recorder of Alameda Co, lot 7, blk 104-1968 .... 6 47

BLOCK 1971.

67739 Frank Sabine—In Allston Tract map filed of record in the office of the Recorder of Alameda Co, lot 9, blk 103-1971 .... 6 48

BLOCK 1972.

67802 Mary H Rose — In Allston Tract, map filed of record in the office of the Recorder of Alameda Co, pce of ld beg at a pt on the e line of 8th st 150 ft n from Addison st, th n 100 ft by 130 9 5-9-12 ft e, por of blk 98-1972 and imps 60 24

BLOCK 1974.

67839 J M M Russell—In Allston Tract, map filed of record in the office of the Recorder of Alameda Co, n 30 ft of lot 26, blk 102-1974 and imps.. 13 51

BLOCK 1975.

67849 Catherine Fehr—Mortgagee's interest, in Allston Tract, map filed of record in the office of the Recorder of Alameda Co, lot 9, blk 119-1975 .... 13 42

BLOCK 1976.

67872 George D Hutchinson—In Allston Tract, map filed of record in the office of the Recorder of Alameda Co, s 10 ft of lot 38, blk 120-1976.... 1 43

67872 George D Hutchinson—In Allston Tract, map filed of record in the office of the Recorder of Alameda Co, n 32 ft of lot 37 blk 120-1976.... 2 36

BLOCK 1978.

67912 Rose L Hizar—In Berkeley Land and Town Improvement Association Tract B, map filed of record in the office of the Recorder of Alameda Co, pce of ld beg at a pt on the s line of University ave 120 ft w from San Paolo ave, th w 37 6-12 ft by 100 ft deep, s por of blk 100-1978 and imps 30 37

67927 Hamet J Merritt—In Berkeley Land and Town Improvement Association Tract B, map filed of record in the office of the Recorder of Alameda Co, pce of ld beg at a pt on the e line of 10th st 200 ft n from Addison st, th n 50 ft by 135 ft e, por of blk 100-1978 .... 10 46

BLOCK 1980.

67939 Unknown Owners—In Garfield Tract, map filed of record in the office of the Recorder of Alameda Co, lot 9, blk 1980 .... 4 48

BLOCK 1983.

67977 Louisa J Gibson—In Bryant Tract, map filed of record in the office of the Recorder of Alameda Co, lot 17, blk G-1983 .... 12 45

68001 Frank M Avila—In Plot 62, map filed of record in the office of the Recorder of Alameda Co, pce of ld beg at a pt on the sw line of Bryant st and Allston Way if produced w from Bryant st, th w 40 ft by 113 ft s more or less, por of blk 1983.... 10 46

BLOCK 1984.

68013 M D Sedam—In Bryant Tract map filed of record in the office of the Recorder of Alameda Co, n 25 ft of s 30 ft of lot 11, blk H-1984 and imps 3 30

68016 R Fahey—In Bryant Tract, map filed of record in the office of the Recorder of Alameda Co, lot 15, blk H-1984 .... 6 48

68026 Thomas and James C Dunn—In Bryant Tract, map filed of record in the office of the Recorder of Alameda Co, lot 26, blk H-1984 and imps 16 43

68029 Ida M Skinner—In Bryant Tract, map filed of record in the office of the Recorder of Alameda Co, lot 28, blk H-1984 and imps 5 15

68029 Ida M Skinner—In Bryant Tract, map filed of record in the office of the Recorder of Alameda Co, lot 29, blk H-1984 and imps 8 86

BLOCK 1985.

68037 M A Montgomery—In Bryant Tract, map filed of record in the office of the Recorder of Alameda Co, lot 5, blk D-1985 and imps 6 68

68042 G W Skilling—In Bryant Tract, map filed of record in the office of the Recorder of Alameda Co, lot 3-4 and e 30 ft of lot 2, blk D-1985.. 4 48

BLOCK 1986.

68065 George A Stammerjohan—In Bryant Tract, map filed of record in the office of the Recorder of Alameda Co, lot 21, blk C-1986.... 4 22

68065 George A Stammerjohan—In Bryant Tract, map filed of record in the office of the Recorder of Alameda Co, lot 22, blk C-1986 .... 5 15

BLOCK 1987.

68093 George F Van Buskirk—In Bryant Tract, map filed of record in the office of the Recorder of Alameda Co, lot 29, blk I-1987.... 6 48

BLOCK 1988.

68120 Realty Syndicate—In Bryant Tract, map filed of record in the office of the Recorder of Alameda Co, lot 32, blk J-1988 .... 6 48

BLOCK 1989.

68135 O Hotle—In Bryant Tract, map filed of record in the office of the Recorder of Alameda Co, s ½ of lot 9, blk B-1989 .... 4 48

68135 O Hotle—In Bryant Tract, map filed of record in the office of the Recorder of Alameda Co, lot 10, blk B-1989 and imps 8 47

68135 O Hotle—In Bryant Tract, map filed of record in the office of the Recorder of Alameda Co, lot 11, blk B-1989 2 49

68135 O Hotle—In Bryant Tract, map filed of record in the office of the Recorder of Alameda Co, n ½ of lot 12, blk B-1989 .... 4 48

68135 O Hotle—In Bryant Tract, map filed of record in the office of the Recorder of Alameda Co, n ½ of lot 27, blk B-1989 .... 2 49

68135 O Hotle—In Bryant Tract, map filed of record in the office of the Recorder of Alameda Co, lot 28, blk B-1989 6 48

68135 O Hotle—In Bryant Tract, map filed of record in the office of the Recorder of Alameda Co, lot 29, blk B-1989 2 49

68135 O Hotle—In Bryant Tract, map filed of record in the office of the Recorder of Alameda Co, s ½ of lot 30, blk B-1989 .... 2 49

BLOCK 1994.

68193 William C Atwood — In State University Hd No 2, map filed of record in the office of the Recorder of Alameda Co, e 89 3-12 ft of lot 8, blk 3-1994 and imps.... 7 94

BLOCK 1997.

68239 Etta Johnstone—In State University Hd No 2, map filed of record in the office of the Recorder of Alameda Co, pce of ld beg at a pt on the n line of Allston way 266 8-12 ft e from Acton st, th e 100 ft by 100 ft n, more or less, to center line of Strawberry creek, por of lot 10, blk 1-1997 and imps.... 8 87

BLOCK 1998.

68244 Jeremiah Ahern—In State University Hd No 2, map filed of record in the office of the Recorder of Alameda Co, lot 2, blk 4-1998 and imps 14 45

68247 Adrian Thiel—In State University Hd No 2, map filed of record in the office of the Recorder of Alameda Co, lot 5, blk 4-1998 and imps 15 37

BLOCK 2000.

68256 Joseph Warchester—Mortgagee's interest, in Spaulding Tract Re-Sub of Lots 1, 4, 5, 8, map filed of record in the office of the Recorder of Alameda Co, lots A, B, C, D and n 87 68-100 ft of lot E, blk 2-2000.... 40 33

BLOCK 2001.

68268 Gaw Lang — In Spaulding Tract, map filed of record in the office of the Recorder of Alameda Co, lot 24, blk 1-2001, imps and poll tax, 1909 .... 4 50

68274 Otto Schubert—In Walker's Resubdivision of a Por of Block 1, Spaulding Tract, map filed of record in the office of the Recorder of Alameda Co, lot 7, blk 1-2001 and imps 13 42

BLOCK 2002.

68289 Joseph Warchester—Mortgagee's interest, in Spaulding Tract, map filed of record in the office of the Recorder of Alameda Co, lots 2, 3 and 6, blk 1-2002.... 12 45

BLOCK 2006.

68334 John Cain—McGee Tract, map filed of record in the office of the Recorder of Alameda Co, e 40 ft of n 100 ft of lot 1, blk 5-2006 and imps.... 18 51

68345 George Moenning — McGee Tract, map filed of record in the office of the Recorder of Alameda Co, s 50 ft of lot 11, blk 5-2006 and imps 18 42

BLOCK 2007.

68370 Theodore M Tracy—In Map of Resub of Por of Blocks 7 and 8, McGee Tract, map filed of record in the office of the Recorder of Alameda Co, lot 8, blk 7-2007 and imps 6 48

68370 Theodore M Tracy—In Map of Resub of Por of Blocks 7 and 8, McGee Tract, map filed of record in the office of the Recorder of Alameda Co, lot 9, blk 7-2007.... 4 48

68370 Theodore M Tracy—In Map of Resub of Por of Blocks 7 and 8, McGee Tract, map filed of record in the office of the Recorder of Alameda Co, lot 10, blk 7-2007.... 6 48

68370 Theodore M Tracy—In Map of Resub of Por of Blocks 7 and 8, McGee Tract, map filed of record in the office of the Recorder of Alameda Co, lot 14, blk 7-2007.... 6 48

68370 Theodore M Tracy—In Map of Resub of Por of Blocks 7 and 8, McGee Tract, map filed of record in the office of the Recorder of Alameda Co, lot 16, blk 7-2007.... 4 48

BLOCK 2008.

68396 William D Rothrock—In Map of Resub of Por of Blocks 7 and 8, McGee Tract, map filed of record in the office of the Recorder of Alameda Co, lot 2, blk 8-2008 and imps 10 46

68398 Phebe Ewing—In Map of Resub of Por of Blocks 7 and 8, McGee Tract, map filed of record in the office of Recorder of Alameda Co, e 25 ft of lot 4, blk 8-2008... 6 43

68400 R E Fuchs—In Map of Resub of Por of Blocks 7 and 8, McGee Tract, map filed of record in the office of the Recorder of Alameda Co, lot 6 and w 5 ft of lot 5, blk 8-2008 and imps.... 14 44

BLOCK 2009.

68415 Thomas A Fox—McGee Tract, map filed of record in the office of the Recorder of Alameda Co, w 85 ft of lots 13 and 14, blk 9-2009.... 2 86

68420 L Mabel Whitake—McGee Tract, map filed of record in the office of the Recorder of Alameda Co, s 33 4-12 ft of lot 21, blk 9-2009 and imps 18 42

BLOCK 2010.

68438 Hugo Schmitz—McGee Tract, map filed of record in the office of the Recorder of Alameda Co, lots 1, 2 and 3, blk 4-2010 and poll tax, 1909 4 50

68451 B Theresia Powell—McGee Tract, map filed of record in the office of the Recorder of Alameda Co, w 95 ft of lots 14 and 15, blk 4-2010 and imps 21 37

BLOCK 2011.

68462 William P Grant—In Hardy Tract, Sub of Ranges 5-6-7, map filed of record in the office of the Recorder of Alameda Co, lot 1, blk 6-2011, imps, pers prop and Poll Tax, 1909 .... 6 63

68463 Edith and Bessie Sprague—Mortgagee's interest, in Hardy Tract, Sub of Ranges 5-6-7, map filed of record in the office of the Recorder of Alameda Co, lot 1, blk 6-2011 .... 28 38

BLOCK 2012.

68474 Margaret Somers — McGee Tract, map filed of record in the office of the Recorder of Alameda Co, lot 3, blk 3-2012 .... 12 45

68478 Durgin Gompertz Company—Mortgagee's interest, McGee Tract, map filed of record in the office of the Recorder of Alameda Co, lot 7, blk 3-2012 .... 14 44

68498 Henry Sieghold—McGee Tract, map filed of record in the office of the Recorder of Alameda Co, lot 19, blk 3-2012 and imps 12 58

BLOCK 2013.

68523 James Durney et al—McGee Tract, map filed of record in the office of the Recorder of Alameda Co, w 40 ft of lots 13 and 14, blk 10-2013 .... 12 45

BLOCK 2015.

68564 Joseph J McLellan — McGee Tract, map filed of record in the office of the Recorder of Alameda Co, lot 8, blk 2-2015 and imps.... 26 40

68564 Joseph J McLellan—Pers prop 2 62

68567 J J McLellan—McGee Tract, map filed of record in the office of the Recorder of Alameda Co, lot 9, blk 2-2015 .... 12 45

BLOCK 2016.

68601 Berkeley Loan and Security Company—Mortgagee's interest, in Hardy Tract, Sub of Ranges 3-4, map filed of record in the office of the Recorder of Alameda Co, lot 5, blk 4-2016 .... 22 41

BLOCK 2018.

68625 William Rieger—Mortgagee's interest, McGee Tract, map filed of record in the office of the Recorder of Alameda Co, e 88 ft of more or less of lot 1, blk 12-2018 .... 14 45

68646 Ida E Smith — In McGee Tract, map filed of record in the office of the Recorder of Alameda Co, lot 12, blk 12-2018 and imps 29 30

BLOCK 2019.

68658 J W French—In Shattuck Tract, Map No 2, map filed of record in the office of the Recorder of Alameda Co, e ½ of lot 21 and w 20 ft of lot 22, blk 5-2019 and imps 22 81

68668 W R Service—In Shattuck Tract, Map No 2, map filed of record in the office of the Recorder of Alameda Co, w ½ of lot 21 and e 30 ft of lot 20, blk 5-2019 and imps 25 59

BLOCK 2018.

68684 Home Telephone Company—In Shattuck Tract, Map No 2, map filed of record in the office of the Recorder of Alameda Co, e 79 93-100 ft of lot 5 and e 79 93-100 ft of lot 6, blk 4-2018 and imps 242 11

BLOCK 2021.

68717 Unknown Owner—In Shattuck Tract, Map No 2, Resub of Lots 1 to 8-29-30, map filed of record in the office of the Recorder of Alameda Co, lot 19, blk 1-2021 .... 2 50

BLOCK 2023.

68741 Harriet Whirlow—In Shattuck Tract, Map No 1, map filed of record in the office of the Recorder of Alameda Co, w 2 2-10 ft of lot 20, blk 2021 4 48

68758 J M Scotchler—In Shattuck Tract, Map No 1, map filed of record in the office of the Recorder of Alameda Co, n 54 62-100 ft of w 35 ft of lot 33, n 54 75-100 ft of lot 39 and Fractional Lot 40, blk 2023 .... 40 33

BLOCK 2025.

68809 General Realty Company—In Berkeley Land and Town Improvement Association Tract A, map filed of record in the office of the Recorder of Alameda Co, lot 21, blk 1-2025 .... 76 17

68809 General Realty Company—In Berkeley Land and Town Improvement Association Tract A, map filed of record in the office of the Recorder of Alameda Co, lot 22, blk 1-2025 and imps.. 80 15

BLOCK 2026.

68821 F W Richardson—In Shattuck Tract No 2, map filed of record in the office of the Recorder of Alameda Co, s 20 ft of w 20 ft of lot 10 and s 20 ft of e 20 ft of lot 11, blk 2-2026 .... 20 42

BLOCK 2034.

68910 Fannie Cooke—In Terminal Tract, map filed of record in the office of the Recorder of Alameda Co, lot 21 and w 10 ft of lot 20, blk 2034 and imps 129 93

68910 Fannie Cooke—Pers prop.... 4 75

BLOCK 2035.

68920 Ruth J Johnson—In Blake Tract No 3, map filed of record in the office of the Recorder of Alameda Co, lot 33, blk 2035 and imps..121 97

68920 Ruth J Johnson—Pers prop.. 9 00

68925 Simon H Dikeman—In Blake Tract No 3, map filed of record in the office of the Recorder of Alameda Co, w 75 ft of lots 38, 39 and 40, blk 2035 and imps 179 72

68932 Caroline R Beals—Mortgagee's interest, in Villa Lots Adj to University on South, map filed of record in the office of the Recorder of Alameda Co, lot 49 and n ½ of lot 48, blk 7-2035 .... 48 83

BLOCK 2037.

68962 Mrs R E Chapple—In Villa Lots Adj to University on South, map filed of record in the office of the Recorder of Alameda Co, pce of ld beg at the ne cor of Bancroft way and Ellsworth st, th e 53 21-100 ft by 80 ft deep, n por of lot 5, blk 5-2037 and imps 33 96

68963 Alexander B Chapple—In Villa Lots Adj to University on South, map filed of record in the office of the Recorder of Alameda Co, pce of ld beg at a point on the e line of Ellsworth st 80 ft n from Bancroft way, th n 40 ft by 53 21-100 ft deep, e por of lot 5, blk 5-2037 and imps 17 23

BLOCK 2038.

68976 William B. Rising—In Villa Lots Adj to University on South, map filed of record in the office of the Recorder of Alameda Co, pce of ld beg at a pt on the w line of Dana st 92 ft s from Allston way, th w 120 ft n to Allston way, w 18 6-12 ft, s 200 ft, e 137 1 3-4-12 ft, n 65 9-12 ft to beg, por of blk 4-2038 and imps 54 26

68980 E L Fitzgerald—In Villa Lots Adj to University on South, map filed of record in the office of the Recorder of Alameda Co, pce of ld beg at a pt on the w line of Dana st 157 9-12 ft s from Allston way, th s 80 ft by 138 1½-12 ft deep, w por of lot 8, blk 4-2038 and imps.. 65 55

BLOCK 2039.

68995 Chapin A Martin—In Villa Lots Adj to University on South, map filed of record in the office of the Recorder of Alameda Co, pce of ld beg at a pt on the e line of Dana st 148 3-12 ft n from Bancroft way, th n 50 ft by 163½ ft deep, e por of blk 3-2039 and imps 34 89

BLOCK 2040.

69010 Frances L Post—In Villa Lots Adj to University on South, map filed of record in the office of the Recorder of Alameda Co, n 40 ft of s 100 ft of lot 3, blk 2-2040 and imps 46 30

69018 Rose E Chapple—In Villa Lots Adj to University on South, map filed of record in the office of the Recorder of Alameda Co, s 40 ft of n 80 ft of lot 6, blk 2-2040 and imps 25 59

69021 L L Nelson—In Villa Lots Adj to University on South, map filed of record in the office of the Recorder of Alameda Co, s 40 ft of lot 7, blk 2-2040 and imps.... 54 40

BLOCK 2042.

69038 F W G Moebus—Mortgagee's interest, in Map of Hillegass Tract (N of Bancroft Way), map filed of record in the office of the Recorder of Alameda Co, pce of ld beg at a pt on the s line of Sylvan way, 182 ft w from College ave, th w 41 ft, s 98 ft, e 41 30-100 ft, n 98 ft to beg, por of blk 2042.... 50 29

BLOCK 2046.

69075 L M Hoefler—In Villa Lots Adj to University on West, map filed of record in the office of the Recorder of Alameda Co, pce of ld beg at the se cor of Berkeley way and Shattuck ave, th e 130 ft s 134 4-12 ft, w to Shattuck ave, th n 134 4-12 ft to beg, por of lots 15 and 16, blk B-2046 and imps...468 45

69075 L M Hoefler—Pers Prop.... 2 62

69082 Evelyn MacDonald—In Villa Lots Adj to University on West, map filed of record in the office of the Recorder of Alameda Co, pce of ld beg at a pt on the w line of Home st, 89 6-12 ft s from Berkeley way, th s 44 6-12 ft by 60 ft deep, w por of lot 19, blk B-2046 and imps.... 6 08

BLOCK 2049.

69111 Antoinette Stearns — Percy Tract, map filed of record in the office of the Recorder of Alameda Co, lot 4, blk A-2049 and imps.... 62 23

69111 Antoinette Stearns—Pers prop 4 75

BLOCK 2050.

69188 Harrison White—Mortgagee's interest in Amended Map of Sea View Park, map filed of record in the office of the Recorder of Alameda Co, lot 30, blk 5-2050.... 10 72

BLOCK 2051.

69144 W C Mason—Mortgagee's Interest, in Amended Map of Sea View Park, map filed of record in the office of the Recorder of Alameda Co, lot 3, blk 1-2051 .... 50 29

69145 Frank M Todd—In Amended Map of Sea View Park, map filed of record in the office of the Recorder of Alameda Co, lot 4, blk 1-2051 and poll tax, 1909.... 4 50

69152 Ada Graber—In Amended Map of Sea View Park, map filed of record in the office of the Recorder of Alameda Co, lot 8, blk 1-2051 and imps 24 40

69161 Maggie E Gregg—In Clapp Tract, map filed of record in the office of the Recorder of Alameda Co, s 87½ ft of n 100 ft of lot 9, blk 1-2051 and imps 7 94

BLOCK 2062.

69315 Richard Lloyd—In Hardy Tract, Sub of Ranges 5, 6, 7, map filed of record in the office of the Recorder of Alameda Co, lot 25, blk 6-2062 and imps 11 65

BLOCK 2063.

69347 Flora J Paden—In Hardy Tract, Sub of Ranges, map filed of record in the office of the Recorder of Alameda Co, pce of ld beg at a pt on the n line of Berkeley way, 187 6-12 ft w from Grove st, th w 87 6-12 ft by 125 ft deep, n por of blk 2-2063 and imps 20 95

69351 W J Martinez—In Hardy Tract, Sub of Ranges, map filed of record in the office of the Recorder of Alameda Co, pce of ld beg at a pt on the s line of Bristol st, 187 6-12 ft w from Grove st, th w 87 6-12 ft by 125 ft deep, s por of blk 2-2063, imps and poll tax, 1909.... 4 50

BLOCK 2064.

69369 Bertha E Slade—In Hardy Tract, Sub of Ranges 3-4, map filed of record in the office of the Recorder of Alameda Co, pce of ld beg at a point on the n line of Hearst ave 266 ft w from Grove st, th w 34 ft by 185 ft, n por of blk 2-2064 and imps 48 50

69369 Bertha E Slade—Pers prop.. 2 62

69384 E N Bertheand—In Hardy Tract, Sub of Ranges 3-4, map filed of record in the office of the Recorder of Alameda Co, n 50 ft of lot 48 and n 50 ft of lot 44, blk 4-2064 and imps 17 23

BLOCK 2065.

69410 W Shane—In Hardy Tract, Sub of Ranges 7-8, map filed of record in the office of the Recorder of Alameda Co, pce of ld beg at a point on the e line of McGee ave 90 ft s from Delaware st, th s 45 ft by 110 ft, e por of lots U, V and W, blk 8-2065 and imps.... 9 80

BLOCK 2066.

69432 Edna E Hawley—In Hardy Tract, Sub of Range 12, map filed of record in the office of the Recorder of Alameda Co, s 80 ft of lots V-W, blk 12-2066 and imps. 14 44

69438 Ivy L Stoddard—In Hardy Tract, Sub of Ranges 12, map filed of record in the office of the Recorder of Alameda Co, lot T, blk 12-2066 and imps.... 10 73

69437 Constantine Demetrak — In Hardy Tract, Sub of Ranges 12, map filed of record in the office of the Recorder of Alameda Co, pce of ld beg at a point on the s line of Delaware st 60 ft e from California st, th e 40 ft by 75 ft, s por of lot w, blk 12-2066 .... 3 30

BLOCK 2070.

69503 Everett C Murdock—In Hardy Tract, Sub of Ranges 12, map filed of record in the office of the Recorder of Alameda Co, lot K, blk 12-2070 and imps 10 46

BLOCK 2074.

69562 General Realty Company—In Shaw Tract Resub, map filed of record in the office of the Recorder of Alameda Co, lot 17, blk 4-2074 .... 2 50

69568 W Havens—Mortgagee's interest, in Sha wTract Resub, map filed of record in the office of the Recorder of Alameda Co, lot 17, blk 4-2074 .... 6 48

BLOCK 2075.

69572 Mary J Humphreys—In Shaw Tract Resub, map filed of record in the office of the Recorder of Alameda Co, lot 1, blk 5-2075 .... 6 48

69572 Mary J Humphreys—In Shaw Tract Resub, map filed of record in the office of the Recorder of Alameda Co, lot 2, blk 5-2075 .... 6 47

69572 Mary J Humphreys—In Shaw Tract Resub, map filed of record in the office of the Recorder of Alameda Co, lot 3, blk 5-2075 .... 6 48

69572 Mary J Humphreys—In Shaw Tract Resub, map filed of record in the office of the Recorder of Alameda Co, lot 4, blk 5-2075 .... 6 47

69572 Mary J Humphreys—In Shaw Tract Resub, map filed of record in the office of the Recorder of Alameda Co, lot 5, blk 5-2075 .... 6 47

69573 City Investment Company—In Shaw Tract Resub, map filed of record in the office of the Recorder of Alameda Co, lot 13, blk 5-2075 .... 6 48

69573 City Investment Company—In Shaw Tract Resub, map filed of record in the office of the Recorder of Alameda Co, lot 14, blk 5-2075 .... 6 47

69573 City Investment Company—In Shaw Tract Resub, map filed of record in the office of the Recorder of Alameda Co, lot 15, blk 5-2075 .... 6 48

69573 City Investment Company—In Shaw Tract Resub, map filed of Record in the office of the Recorder of Alameda Co, lot 16, blk 5-2075 .... 6 47

69573 City Investment Company—In Shaw Tract Resub, map filed of record in the office of the Recorder of Alameda Co, lot 17, blk 5-2075 .... 6 48

69573 City Investment Company—In Shaw Tract Resub, map filed of record in the office of the Recorder of Alameda Co, lot 11, blk 5-2075 .... 6 47

69573 City Investment Company—In Shaw Tract Resub, map filed of record in the office of the Recorder of Alameda Co, lot 12, blk 5-2075 .... 6 47

BLOCK 2077.

69608 W Havens—Mortgagee's interest, in Shaw Tract, map filed of record in the office of the Recorder of Alameda Co, lot 4, blk 7-2077.. 4 48

69611 Charles A Strong—In Shaw Tract, map filed of record in the office of the Recorder of Alameda Co, lot 9, blk 7-2077 and imps 10 46

69612 W Havens — Mortgagee's Interest, in Shaw Tract, map filed of record in the office of the Recorder of Alameda Co, lot 9, blk 7-2077 .... 4 48

BLOCK 2078.

69627 G H Lindquist—In Shaw Tract, map filed of record in the office of the Recorder of Alameda Co, lot 1, blk 8-2078 and imps 7 94

BLOCK 2079.

69650 Lenn Scheafer—In Map of Shaw Tract, map filed of Record in the office of the Recorder of Alameda Co, lot 17 and e ½ of lot 18, blk 9-2079 and imps 3 30

69651 M E Sanborn — Mortgagee's interest, in Map of Shaw Tract, map filed of record in the office of the Recorder of Alameda Co, lot 17 and e ½ of lot 18, blk 9-2079.. 5 14

BLOCK 2080.

69663 Paul T Swedberg—In Reese Tract, map filed of record in the office of the Recorder of Alameda Co, lot 1, blk E-2080 .... 4 22

69663 Paul T Swedberg—In Reese Tract, map filed of record in the office of the Recorder of Alameda Co, lot 2, blk E-2080 and imps 17 28

69663 Paul T Swedberg—In Reese Tract, map filed of record in the office of the Recorder of Alameda Co, lot 3, blk E-2080 .... 3 29

69668 Paul T Swedberg—In Reese Tract, map filed of record in the office of the Recorder of Alameda Co, lot 4, blk E-2080 .... 3 28

69663 Paul T Swedberg—In Reese Tract, map filed of record in the office of the Recorder of Alameda Co, lot 5, blk E-2080 .... 3 29

69663 Paul T Swedberg—In Reese Tract, map filed of record in the office of the Recorder of Alameda Co, lot 6, blk E-2080 .... 4 21

69668 Paul T Swedberg—In Reese Tract, map filed of record in the office of the Recorder of Alameda Co, lot 7, blk E-2080 .... 4 22

BLOCK 2081.

69669 J M Scotchler — In Reese Tract map filed of record in the office of the Recorder of Alameda Co, lot 8 and w 5 ft of lots 5, 6 and 7, blk B-2081 .... 3 47

69669 J M Scotchler — In Reese Tract map filed of record in the office of the Recorder of Alameda Co, lot 2, blk B-2081 .... 3 46

BLOCK 2088.

69746 Hattie Henry—In Berkeley Land and Town Improvement Association Tract B, map filed of record in the office of the Recorder of Alameda Co, pce of ld beg at a pt on the s line of Bristol st 100 ft e from 10th st, th e 37 6-12 ft by 100 ft s, por of lot 6, blk 81-2088 and imps 5 14

69747 State Savings and Commercial Bank—Mortgagee's interest in Berkeley Land and Town Improvement Association Tract B, map filed of record in the office of the Recorder of Alameda Co. pce of ld beg at a pt on the s line of Bristol st 100 ft e from 10th st, th e 37 6-12 ft by 100 ft s, por of lot 6, blk 81-2088.... 6 08

BLOCK 2089.

69760 Fred C Smythe—In Berkeley Land and Town Improvement Association Tract B, map filed of record in the office of the Recorder of Alameda Co, pce of ld beg at a pt on the w line of 10th st 187 ft s from Bristol st, th s 8 ft by 130 ft deep w por of lot 14, blk 82-2089.... 2 50

BLOCK 2091.

69774 Edwin Forrest—In Berkeley Land and Town Improvement Association Tract B, map filed of record in the office of the Recorder of Alameda Co, lot 1, blk 78-2091 .... 6 08

BLOCK 2093.

69812 Chas Hansen—In Berkeley Land and Town Improvement Association Tract B, map filed of record in the office of the Recorder of Alameda Co, lot 1, blk 84-2093 and imps 3 36

BLOCK 2095.

69861 B Hansen—In Berkeley Land and Town Improvement Association Tract B, map filed of record in the office of the Recorder of Alameda Co, n 50 ft of lots 13 and 14, blk 76-2095 and imps 14 44

BLOCK 2100.

69820 Joseph E Bien—In Berkeley Land and Town Improvement Association Tract B, map filed of record in the office of the Recorder of Alameda Co, pce of ld beg at a pt on the w line of 5th st 100 ft s from Bristol st, th s 150 ft by 125 ft deep w, por of blk 87-2100 and imps 46 80

BLOCK 2113.

69972 R Percy Wright—In Berkeley Land and Town Improvement Association Tract B Subdivision Block H, map filed of record in the office of the Recorder of Alameda Co, that por lying w of tideland survey of lots 11 to 18, blk H-2113 .... 12 45

BLOCK 2119.

70055 Joseph E Bien—In Berkeley Land and Town Improvement Association Tract B, map filed of record in the office of the Recorder of Alameda Co, lot 18, blk 65-2119 .... 10 46

BLOCK 2120.

70068 Nicholas Saloini—In Berkeley Land and Town Improvement Association Tract B, map filed of record in the office of the Recorder of Alameda Co, pce of ld beg at a pt on the w line of 7th st 201 3-12 ft s from Holyoke st, th s 100 ft by 120 ft w, por of blk E-2120 and imps 7 00

BLOCK 2125.

70103 M and M Turner—In Berkeley Land and Town Improvement Association Tract B, map filed of record in the office of the Recorder of Alameda Co, pce of ld beg at the sw cor of 10th and Holyoke sts, th w 130 ft by 166 9-12 ft deep s, por of blk B-2125 .... 3 36

BLOCK 2126.

70111 Frank Tonner—In Berkeley Land and Town Improvement Association Tract B, map filed of record in the office of the Recorder of Alameda Co, lot 3, blk 62-2126 and imps 7 94

70114 F R Peake — In Berkeley Land and Town Improvement Association Tract B, map filed of record in the office of the Recorder of Alameda Co, lot 7, blk 62-2126 and pers prop....21 74

BLOCK 2130.

70182 Frank H Oestreich—In Curtis Tract, map filed of record in the office of the Recorder of Alameda Co, pce of ld beg at a pt on the n line of Delaware st 386½ ft w from Curtis st, th w 39 ft by 135 6-12 ft n, por blk 4-2130 and imps 28 38

70196 Mamie O'Brien—In Rooney Tract, map filed of record in the office of the Recorder of Alameda Co, lot 10, blk C-2130 .... 6 08

70196 Mamie O'Brien—In Rooney Tract, map filed of record in the office of the Recorder of Alameda Co, lot 11, blk C-2130 and imps 10 73

BLOCK 2136.

70236 Donald G Dorr—In Curtis Tract (Sub of Blk 11), map filed of record in the office of the Recorder of Alameda Co, lot 7, blk 11-2136 3 30

70238 L P Joubert — In Curtis Tract (Sub of Blk 11), map filed of record in the office of the Recorder of Alameda Co, lot 9, blk 11-2136. 3 29

70238 L P Joubert — In Curtis Tract (Sub of Blk 11) map filed of record in the office of the Recorder of Alameda Co, lot 10, blk 11-2136 4 21

70242 Alice Kneff—In Curtis Tract (Sub of Blk 11), map filed of record in the office of the Recorder of Alameda Co, e 30 ft of lot 13, blk 11-2136 .... 4 48

BLOCK 2142.

70281 Bernard Kramer—In Curtis Tract (Subdivision of Blk 8), map filed of record in the office of the Recorder of Alameda Co, lot E, blk 8-2142 16 48

BLOCK 2154.

70344 Sarah F Evans—In Teachers State University Hd. Association (Re-sub), map filed of record in the office of the Recorder of Alameda Co, lots 25 to 28, blk 1-2154 3 36

70348 George and Elizabeth Gillispie — In Teachers' State University Hd Association (Re-sub), map filed of record in the office of the Recorder of Alameda Co, lots 11, 12, 13, 20, 21 and 22, blk 1-2154 .... 24 40

BLOCK 2155.

70350 Tillie R Spear—In Hamilton Tract, map filed of record in the office of the Recorder of Alameda Co, n 100 ft of w 25 33-100 ft of lot 10 and n 100 ft of e 16 17-100 ft of lot 9, blk A-2155.... 6 48

70350 Tillie R Spear—In Hamilton Tract, map filed of record in the office of the Recorder of Alameda Co, n 100 ft of w 83 83-100 ft of lot 9 and n 100 ft of e 7 67-100 ft of lot 8, blk A-2155.... 6 48

BLOCK 2156.

70366 Mary L Auerbach—In Hamilton Tract, map filed of record in the office of the Recorder of Alameda Co, w 23 33-100 ft of lot 25 and e 15 17-100 ft of lot 24, blk B-2156 .... 4 22

BLOCK 2157.

70384 W A Perrin—In State University Hd No 5, map filed of record in the office of the Recorder of Alameda Co, w 40 ft of lot 2, blk 1-2157, imps and poll tax, 1909.... 8 49

70384 W A Perrin—Pers prop.... 6 37

70396 Merton W Davis—In State University Hd No 5, map filed of record in the office of the Recorder of Alameda Co, w 30 ft of lot 7, blk 1-2157 and imps.... 26 39

70398 Louise K Cluver—In State University Hd No 5, map filed of record in the office of the Recorder of Alameda Co, w 40 ft of lot 8, blk 1-2157 .... 8 47

BLOCK 2159.

70446 A S Goffe—In State University Hd No 4, map filed of record in the office of the Recorder of Alameda Co, w 40 ft of e 80 ft of lot 8, blk 3-2159 and imps.. 32 36

BLOCK 2161.

70484 Dora A Begnhi—In Edith Tract, map filed of record in the office of the Recorder of Alameda Co, n ½ of lot 13 and s 10 ft of lot 14, blk E-2161 and imps 6 08

BLOCK 2163.

70511 Dee J Messick—In Edith Tract, map filed of record in the office of the Recorder of Alameda Co, s 6 8-12 ft of lot 4 and n 26 6-10 ft of lot 5, blk B-2163 and imps 6 03

BLOCK 2164.

70527 Charles Booth — In Edith Tract, map filed of record in the office of the Recorder of Alameda Co, pce of ld beg at a pt on the n line of Lincoln st 140 ft w from Grant st, th w 35 ft by 90 ft n, por of lot 9, blk A-2164.. 2 86

BLOCK 2166.

70575 Walter Busher—In Amended Map of Humphrey Tract, map filed of record in the office of the Recorder of Alameda Co, lot 19, blk 1-2166 4 22

70587 Dr Lois Nelson—In Amended Map of Humphrey Tract, map filed of record in the office of the Recorder of Alameda Co, lot 12, blk 1-2166 5 15

70588 Hermanna J Souza — In Amended Map of Humphrey Tract, map filed of record in the office of the Recorder of Alameda Co, lot 13 and e 5 ft of lot 14, blk 1-2166 and imps 43 24

70591 E H Fontecilla—In Amended Map of Humphrey Tract, map filed of record in the office of the Recorder of Alameda Co, lot 22, blk 1-2166 and imps 2 50

70591 E H Fontecilla—Pers prop.... 2 62

BLOCK 2167.

70630 Thomas K Henderson — In State University Hd No 4, map filed of record in the office of the Recorder of Alameda Co, w 25 ft of lot 10, blk 1-2167 and imps.... 5 14

70631 Nathan Nutting—Mortgagee's interest, in State University Hd No 4, map filed of record in the office of the Recorder of Alameda Co, w 25 ft of lot 10, blk 1-2167... 11 65

BLOCK 2168.

70649 L B Goddard—Mortgagee's interest, in State University Hd No 4, map filed of record in the office of the Recorder of Alameda Co, e 30 ft of lot 2, blk 4-2168.... 30 37

BLOCK 2170.

70711 Glennie Davies—Mortgagee's interest, in Janes Tract, map filed of record in the office of the Recorder of Alameda Co, lot 20, blk D-2170 6 48

BLOCK 2171.

70730 W K Tregea—In Eureka Homestead, map filed of record in the office of the Recorder of Alameda Co, lot 19, blk D-2171 and imps.... 19 09

BLOCK 2173.

70777 Leo F Hampton—In Golden Gate Homestead, map filed of record in the office of the Recorder of Alameda Co, w 40 ft of e 85 40-100 ft of lots 1, 2 and 3, blk A-2173 and imps 34 35

BLOCK 2174.

70816 W L Smith—In Golden Gate Homestead, map filed of record in the office of the Recorder of Alameda Co, lot 22 and e 5 ft of lot 23, blk B-2127 and imps 15 37

BLOCK 2176.

70854 F E Gallagher—In Janes Tract, map filed of record in the office of the Recorder of Alameda Co, lot 10, blk A-2176 and imps.... 15 29

70875 E H Freelyn—In Janes Tract, map filed of record in the office of the Recorder of Alameda Co, lot 25, blk A-2176 and imps 21 87

70877 Robert W Eaton—In Janes Tract, map filed of record in the office of the Recorder of Alameda Co, n 35 ft of lot 2 and s 5 ft of lot 3, blk A-2176 .... 14 44

BLOCK 2179.

70932 Ernest V Rideout—In Percy Tract, map filed of record in the office of the Recorder of Alameda Co, lot 9, blk D-2179, imps and poll tax, 1909 .... 78 18

70932 Ernest V Rideout—In Percy Tract, map filed of record in the office of the Recorder of Alameda Co, s 15 ft of lot 10, blk D-2179.... 3 47

BLOCK 2182.

71002 L M B Kellogg—Mortgagee's interest, in Map of Property of Martin Kellogg, map filed of record in the office of the Recorder of Alameda Co, lot 3, blk 1-2182.... 24 40

BLOCK 2183.

71011 R H Ensign — Mortgagee's interest, in Map of Property of Martin Kellogg, map filed of record in the office of the Recorder of Alameda Co, lot 25, blk 3-2183.... 36 78

BLOCK 2186.

71030 Herman I Stern—In Map of Daleys Scenic Park, map filed of record in the office of the Recorder of Alameda Co, lot 12 and e 10 ft of lot 10, blk 5-2186 and imps 31 10

BLOCK 2187.

71051 Chas Dreyer — In map of Daleys Scenic Park, map filed of record in the office of the Reorder of Alameda Co, lot 14, blk 4-2187 and imps 44 18

BLOCK 2189.

71073 W H Fairbanks and B H Fairbanks — In Map of Daleys Scenic Park, map filed of record in the office of the Recorder of Alameda Co, lot 6, blk 2-2189 .... 3 80

71073 W H Fairbanks and B H Fairbanks — In Map of Daleys Scenic Park, map filed of record in the office of the Recorder of Alameda Co, lot 7, blk 2-2189 and imps 36 59

BLOCK 2190.

71082 William H Crocker—In Map of Daleys Scenic Park, map filed of record in the office of the Recorder of Alameda Co, lot 10, blk 1-2190.... 14 46

71082 William H Crocker—In Map of Daleys Scenic Park, map filed of record in the office of the Recorder of Alameda Co, lot 11, blk 1-2190.... 14 46

71082 William H Crocker—In Map of Daleys Scenic Park, map filed of record in the office of the Recorder of Alameda Co, lot 12, blk 1-2190 .... 17 23

BLOCK 2194.

71138 Emilia E Graham—In Map of Daleys Scenic Park, map filed of record in the office of the Recorder of Alameda Co, lot 12, blk 7-2194.... 7 94

BLOCK 2196.

71172 A M Harkness—In Map of Daleys Scenic Park, map filed of record in the office of the Recorder of Alameda Co, lot 6, blk 15-2196 and imps 68 20

71172 A M Harkness—Pers prop.... 4 75

71172 A M Harkness—In map of Daleys Scenic Park, map filed of record in the office of the Recorder of Alameda Co, lot 8, blk 15-2196.... 18 42

BLOCK 2198.

71217 Louis H Jackson—In Map of Daleys Scenic Park, map filed of record in the office of the Recorder of Alameda Co, n 62 ft of lots 17 and 19, blk 13-2198 and imps.... 32 10

BLOCK 2200.

71246 George B Smyth—In Map of Daleys Scenic Park, map filed of record in the office of the Recorder of Alameda Co, e 50 ft of lots 1, 2 and 3 and e 20 ft of w 75 ft of lots 1, 2 and 3, blk 11-2200, imps and Poll Tax, 1909.... 4 50

BLOCK 2203.

71282 Epsilon Building Association—In map of Daleys Scenic Park, map filed of record in the office of the Recorder of Alameda Co, lot 3, blk 26-2203 .... 16 48

71282 Epsilon Building Association—In map of Daleys Scenic Park, map filed of record in the office of the Recorder of Alameda Co, s ½ of lot 4, blk 26-2203 .... 8 47

71284 Epsilon Building Association—In Map of Daleys Scenic Park, map filed of record in the office of the Recorder of Alameda Co, lot 5, blk 26-2203 .... 16 48

71284 Epsilon Building Association—In Map of Daleys Scenic Park, map filed of record in the office of the Recorder of Alameda Co, n ½ of lot 4, blk 26-2203 .... 8 47

71284 Epsilon Building Association—Pers prop 4 75

71286 Anna N Force—Mortgagee's interest, in Map of Daleys Scenic Park, map filed of record in the office of the Recorder of Alameda Co, s 60 ft of lot 7, blk 26-2203 22 81

BLOCK 2206.

71323 T H Bentley — In Map of Daleys Scenic Park, map filed of record in the office of the Recorder of Alameda Co, lot 15, blk 18-2206 and imps 24 23

BLOCK 2207.

71337 J H Wood—In Resub of Daleys Scenic Park, map filed of record in the office of the Recorder of Alameda Co, lot 8, blk 28-2207 and imps 6 48

71338 Multiple Investment Company—In Resub of Daleys Scenic Park, map filed of record in the office of the Recorder of Alameda Co, lot 10, blk 23-2207 and imps 5 15

71338 Multiple Investment Company—In Resub of Daleys Scenic Park, map filed of record in the office of the Recorder of Alameda Co, lot 9, blk 23-2207 .... 2 86

BLOCK 2208.

71342 Bessie Gallagher—In Map of Daleys Scenic Park, map filed of record in the office of the Recorder of Alameda Co, e 50 ft of w 120 ft of lot 1, blk 24-2208 and imps 30 38

71342 Bessie Gallagher—Pers prop.. 2 62

BLOCK 2209.

71373 F A Roden—In Map of Daleys Scenic Park, map filed of Record in the office of the Recorder of Alameda Co, lot 18, blk 17-2209 .... 15 37

BLOCK 2210.

71379 Edward L Koempel—In Map of Daleys Scenic Park, map filed of record in the office of the Recorder of Alameda Co, lot 3, blk 16-2210 .... 12 45

BLOCK 2211.

71404 J R McGregor—In Resub of Daleys Scenic Park, map filed of record in the office of the Recorder of Alameda Co, lot 35, blk 25-2211.... 1 43

71404 J R McGregor—In Resub of Daleys Scenic Park, map filed of record in the office of the Recorder of Alameda Co, lot 36, blk 25-2211 .... 1 43

71404 J R McGregor—In Resub of Daleys Scenic Park, map filed of record in the office of the Recorder of Alameda Co, lot 37, blk 25-2211 .... 1 43

71404 J R McGregor—In Resub of Daleys Scenic Park, map filed of record in the office of the Recorder of Alameda Co, lot 38, blk 25-2211 .... 1 43

BLOCKS 2233 TO 2241.

71413 Peoples Water Company (a Corporation)—Franchise granted by Town of Berkeley to lay water mains and water pipes over and

through the streets and highways of the Town of Berkeley 21 74

BLOCK 2244.

71451 Herman I Stern—Amended Map of a Por of La Loma Park and the Wheeler Tract, map filed of record in the office of the Recorder of Alameda Co, s 88 24-100 ft of lot 1, blk 6-2244 .. .. 14 44

BLOCK 2245.

71469 E G Mentz—Amended Map of a por of La Loma Park and the Wheeler Tract, map filed of record in the office of the Recorder of Alameda Co, s 87 46-100 ft of lot 5, also pce of ld beg at the pt of intersection of n line of Le Roy ave with the w line of lot 6, th n 71 81-100 ft more or less, to the ne cor of ld of E G Mentz, th e 3 ft, s 71 ft more or less, th w 3 ft more or less to beg, por of lot 6, blk 5-2245 and imps 20 01

71477 Henry E Pinger—Amended Map of a por of La Loma Park and the Wheeler Tract, map filed of record in the office of the Recorder of Alameda Co, lot 9, blk 5-2245 and imps...... 20 02

71489 A W Carbus—La Loma Park, map filed of record in the office of the Recorder of Alameda Co, n 35 ft of s 75 ft of lot 11, blk 2245.... 6 48

BLOCK 2246.

11498 E M Floyd—Amended Map of Por of La Loma Park and the Wheeler Tract, map filed of record in the office of the Recorder of Alameda Co, pce of ld beg at a pt on tho w line of Le Roy ave, 162 84-100 ft n from Cedar st, th n 47 ft, w 89 73-100 ft, s 87 17-100 ft, e 89 73-100 ft to beg, por of lots 1, 2 and 3, blk 4-2246... 5 15

71534 Harriett L Bennett—Amended Map of Por of La Loma Park and the Wheeler Tract, map filed of record in the office of the Recorder of Alameda Co, pce of ld beg at a pt on the sw line of Vine st, 182 99-100 ft more or less, nw from Le Roy ave, th nw on a curve 126 67-100 ft, th e 89 47-100 ft, th ne 61 71-100 ft to beg, por of lot 11, blk 2-2247 and imps 17 23

BLOCK 2248.

71548 Archie Rice—Amended Map of Por of La Loma Park and the Wheeler Tract, map filed of record in the office of the Recorder of Alameda Co, lot 10, blk 1-2248........ 7 94

71548 Archie Rice—Amended Map of Por of La Loma Park and the Wheeler Tract, map filed of record in the office of the Recorder of [illegible]meda Co, lot 11, blk 1-22[illegible]8...... 7 93

BLOCK 2249.

71553 H D Dowell — Portion of Plot 84, map filed of record in the office of the Recorder of Alameda Co, pce of ld beg at the se cor of Rose st and Moody place (if extended), th s 40 ft by 186 ft deep, por of blk 2249 and imps 16 80

BLOCK 2250.

71601 Charles E Miller Company—Amended Map of Por of La Loma Park and the Wheeler Tract, map filed of record in the office of the Recorder of Alameda Co, all except w 15 ft, assessed to B L Hodghead, of lot 19, blk 3-2250 .... 20 42

BLOCK 2251.

71621 Ada H Lamb—In Berkeley View Homestead, map filed of record in the office of the Recorder of Alameda Co, n 50 ft of w 179 65-100 ft of lot 16, blk 3-2251, imps and pers prop......... 2 63

BLOCK 2255.

71692 Sadie E Puter—In Antisell Villa Lots, map filed of record in the office of the Recorder of Alameda Co, lots 7-10 and w 27 6-12 ft of lots 8 and 9, blk 3-2255 and imps 131 93

71692 Sadie E Puter—Pers Prop... 21 74

BLOCK 2257.

71735 Louisa M Slater—In Antisell Villa Lots, map filed of record in the office of the Recorder of Alameda Co, s 45 ft of lot 12, blk 2-2257 and imps 18 15

BLOCK 2258.

71753 Julia Deardorff—In Antisell Villa Lots Resubdivision, map filed of record in the office of the Recorder of Alameda Co, e 44 7-12 ft of lots 19 and 20, blk 3-2258, imps and pers prop........ 15 87

71760 L C Sobrio—In Antisell Villa Lots Resubdivision, map filed of record in the office of the Recorder of Alameda County, s 14 3-12 ft of lot 30 and n 25 4-12 ft of lot 31, blk 3-2258 and imps.. 30 24

71764 C H Thompson—In Antisell Villa Lots Resubdivision, map filed of record in the office of the Recorder of Alameda Co, lot 35, blk 3-2258 .. .. 6 08

71764 C H Thompson—In Antisell Villa Lots Resubdivision, map filed of record in the office of the Recorder of Alameda Co, lot 36, blk 3-2258.. .. .. 6 07

BLOCK 2262.

71825 Grace P Cooke—In Graves & Taylor Tract, map filed of record in the office of the Recorder of Alameda Co, n 30 ft of lot 10, blk 1-2262 and imps 9 80

BLOCK 2264.

71883 Mary L Atwood—In Graves & Taylor Tract, map filed of record in the office of the Recorder of Alameda Co, lot 10, blk 7-2264 and imps.. 13 51

BLOCK 2265.

71909 Edith Husted—In Graves & Taylor Tract, map filed of record in the office of the Recorder of Alameda Co, lot 19, blk 2-2265 and imps.. 62 76

BLOCK 2266.

71923 R Iki—In Graves & Taylor Tract, map filed of record in the office of the Recorder of Alameda Co, lot 13, blk 3-2266 and imps......... 8 47

71923 R Iki—Pers Prop 6 37

71936 Samuel V M Brown—Mortgagee's interest, in Graves & Taylor Tract, map filed of record in the office of the Recorder of Alameda Co, pce of ld beg at a pt on the n line of Vine st 41 ft e from Bonita ave, th n 88 ft, e 4 ft, n 22 ft, e 45 ft, s 80 ft, w 49 ft to beg, por of lot 19, blk 3-2266 .... 13 51

BLOCK 2267.

71942 Ella J Foster—In Graves & Taylor Tract, map filed of record in the office of the Recorder of Alameda Co, s 40 ft of lot 5, s 30 ft of e 33 6-12 ft of lot 6, n 30 ft of e 33 6-12 ft of lot 7 and n 30 ft of lot 8, blk 6-2267 and imps 32 36

71951 G S McKenzie—In Graves & Taylor Tract, map filed of record in the office of the Recorder of Alameda Co, n 40 ft of w 101 6-12 ft of lot 14, blk 6-2267 and imps. 34 35

BLOCK 2269.

71963 Walter E Pratt—In Graves & Taylor Tract, map filed of record in the office of the Recorder of Alameda Co, pce of ld beg at the sw cor of Rose st and Bonita ave, th s 40 ft by 70 ft deep w, por of lot 1, blk 4-2269 and imps 15 37

71990 A J Bledsoe—In Graves & Taylor Tract map filed of record in the office of the Recorder of Alameda Co, s 20 ft of w 120 ft of lot 6 and n 25 ft of w 120 ft of lot 7, blk 4-2269 and imps..... 34 36

71990 A J Bledsoe—Pers prop..... 2 62

BLOCK 2270.

72010 James Thompson—Jose Domingo Tract, map filed of record in the office of the Recorder of Alameda Co, lot 9, blk 9-2270............ 10 45

[illegible] Harry L Bell—In Northlands Tract No 1, map filed of record in the office of the Recorder of Alameda Co, w 100 ft of lot 14, blk 1-2270 and imps 10 72

BLOCK 2272.

72067 Ralph Young (administrator)—In Northlands Tract No 1, map filed of record in the office of the Recorder of Alameda Co, lot 6, blk 3-2272 6 48

BLOCK 2273.

72099 James Thompson—Jose Domingo Tract, map filed of record in the office of the Recorder of Alameda Co, lots 20 and 21, blk 8-2273.. 8 47

72106 P A Robinson—In Northlands Tract No 1, map filed of record in the office of the Recorder of Alameda Co, s 80 ft of e 30 ft of lot 7, blk 4-2273 and imps 5 15

BLOCK 2274.

72118 Elizabeth T White—In Northlands Tract No 1, map filed of record in the office of the Recorder of Alameda Co, pce of ld beg at the nw cor of Cedar and Grant sts, th n 79 67-100 ft, sw to Cedar st, e 138 61-100 ft to beg, por of blk 11-2274 .... 6 08

BLOCK 2275.

72136 Jerome W Annis—In Northlands Tract No 1, map filed of record in the office of the Recorder of Alameda Co, lot 9, blk 5-2275 .... 8 80

72147 Nellie I Kemp—In Northlands Tract No 1, map filed of record in the office of the Recorder of Alamdea Co, lot 25, blk 5-2275, imps and pers prop 2 63

BLOCK 2276.

72152 Mary G Campbell—In Northlands Tract No 1 Resub, map filed of record in the office of the Recorder of Alameda Co, lot K, blk 6-2276 .... 6 48

72153 Dorothy D Auloff—In Northlands Tract No 1 Resub, map filed of record in the office of the Recorder of Alameda Co, e 46 ft of lot A, blk 6-2276 and imps.... 12 45

72161 Gustaf E Hurtig—In Northlands Tract No 1 Resub, map filed of record in the office of the Recorder of Alameda Co, lot H, blk 6-2276 and imps 9 80

72169 D J Krane—In Northlands Tract No 1, map filed of record in the office of the Recorder of Alameda Co, lot 9, blk 6-2276 .... 8 47

72170 Emanuel J Cevasco — In Northlands Tract No 1, map filed of record in the office of the Recorder of Alameda Co, lot 10, blk 6-2276, imps and poll tax, 1909 ..... 30 89

BLOCK 2277.

72187 Mark T Ashby—Jose Domingo Tract, map filed of record in the office of the Recorder of Alameda Co, pce of ld beg at a pt on the s line of Vine st 367 70-100 ft ne from McGee ave, th e 130 ft, th sw to se cor of lot 4 (Buena Peralta Tract) th ne 84 70-100 ft to beg, por of blk 6-2377 .... 8 47

72188 James Hamilton—In Map of Buena Peralta Tract, map filed of record in the office of the Recorder of Alameda Co, lot 1, blk 5-2277.. 16 43

72188 James Hamilton—In Map of Buena Peralta Tract, map filed of record in the office of the Recorder of Alameda Co, lot 2, blk 5-2277.. 10 46

72188 James Hamilton—In Map of Buena Peralta Tract, map filed of record in the office of the Recorder of Alameda Co, lot 3, blk 5-2277.. 10 46

72188 James Hamilton—In Map of Buena Peralta Tract, map filed of record in the office of the Recorder of Alameda Co, lot 4, blk 5-2277... 12 45

BLOCK 2278.

72214 W T Treat—In Northlands Tract No 1, map filed of record in the office of the Recorder of Alameda Co, pce of ld beg at a pt on the n line of Cedar st 46 05-100 ft w from McGee ave, th w 40 ft, n 89 67-100 ft, e 32 26-100 ft, se 90 12-100 ft to beg, por of lots 5 and 6 blk 8-2278 .... 8 47

BLOCK 2279.

72217 Sarah C Kellogg—In Map of Buena Peralta Tract, map filed of record in the office of the Recorder of Alameda Co, lot 2, blk 4-2279.. 8 47

72219 James Hamilton—In Map of Buena Peralta Tract, map filed of record in the office of the Recorder of Alameda Co, w 42 ft more or less of lot 18, blk 4-2279.... 6 47

72224 L G Molitor—In Map of Buena Peralta Tract, map filed of record in the office of the Recorder of Alameda Co, lot 10, blk 4-2279 .... 6 48

72224 L G Molitor—In map of Buena Peralta Tract, map filed of record in the office of the Recorder of Alameda Co, lot 12, blk 4-2279 .... 6 47

72226 E Ericson—In Map of Buena Peralta Tract, map filed of record in the office of the Recorder of Alameda Co, e 11 67-100 ft more or less of lot 18, blk 4-2279 .... 1 48

72228 Anna E Hendrickson—In map of Buena Peralta Tract, map filed of record in the office of the Recorder of Alameda Co pce of ld beg at a pt on the e line of McGee ave 64½ ft ne from Jaynes st, th ne 40 ft, w 81½ ft, s 50 44-100 ft, e 82 74-100 ft to beg, por of lot 15, blk 4-2279 .... 8 29

BLOCK 2280.

72233 James Hamilton—In Map of Buena Peralta Tract, map filed of record in the office of the Recorder of Alameda Co, lot 4, blk 3-2280........ 6 48

BLOCK 2283.

72256 H S Robinson—In Map of Buena Peralta Tract, map filed of record in the office of the Recorder of Alameda Co, n 40 ft of lots 3, 4 and 5, blk 6-2283............ 8 47

72258 James Hamilton—In Map of Buena Peralta Tract, map filed of record in the office of the Recorder of Alameda Co, n 40 ft of s 80 ft of lots 3, 4 and 5, blk 6-2283 ...... 6 48

72258 James Hamilton—In Map of Buena Peralta Tract, map filed of record in the office of the Recorder of Alameda Co, lot 8, blk 6-2283........ 6 47

BLOCK 2284.

72265 A B McMahan et al—In Map of Buena Vista Tract, map filed of record in the office of the Recorder of Alameda Co, lot 22, blk 2-2284 ...... 8 47

BLOCK 2286.

72304 E K Cole—In Property of Catherine Schmidt, map filed of record in the office of the Recorder of Alameda Co, pce of ld beg at a pt on the s line of Rose st 667 66-100 ft sw from Sacramento st, th sw 349 78-100 ft, s 502 8-10 ft, e 330 ft, n 597 31-100 ft to beg, por of blk 2286....110 02

BLOCK 2287.

72324 Charles M Miller—In Miscellaneous, pce of ld beg at the ne cor of San Pablo ave and Virginia st, th n 25 ft, e 250 ft, more or less, w 186½ ft to beg, por of blk 2287.. 12 45

BLOCK 2288.

72340 Harbor Cities' Realty Company—In Regents Park Map No 3, map filed of record in the office of the Recorder of Alameda Co, lot 28, blk B-2288 .... 4 48

BLOCK 2291.

72407 Harbor Cities' Realty Company—In Regents Park Map No 3, map filed of record in the office of the Recorder of Alameda Co, lot 20, blk E-2291 .... 4 48

BLOCK 2292.

72452 Harbor Cities' Realty Co—In Regents Park Map No 3, map filed of record in the office of the Recorder of Alameda Co, lot 11, blk F-2292 4 48

72453 Harbor Cities' Realty Co—In Regents Park Map No 3, map filed of record in the office of the Recorder of Alameda Co, lot 12, blk F-2292 and imps .... [illegible]

BLOCK 2314.

72475 Albert E Olsen—In Berkeley Land and Town Improvement Association Tract B, map filed of record in the office of the Recorder of Alameda Co, lots 26 and 27, blk 56-2314, imps and poll tax, 1909 .... 4 50

72477 Ferdinand Schloh—In Berkeley Land and Town Improvement Association Tract B, map filed of record in the office of the Recorder of Alameda Co, lot 28, 56-2314 2 50

72477 Ferdinand Schloh—In Berkeley Land and Town Improvement Association Tract B, map filed of record in the office of the Recorder of Alameda Co, lot 29, blk 56-2314 2 49

BLOCK 2319.

72526 Pasqual Ysunza—In Berkeley Land and Town Improvement Association Tract B, map filed of record in the office of the Recorder of Alameda Co, pce of ld beg at the sw cor of Jones and Second sts, th w 29 9-12 ft by 45 ft deep s, por of lots 9 and 10, blk 51-2319 and imps 4 48

72528 R A Berry—In Berkeley Land and Town Improvement Association Tract B, map filed of record in the office of the Recorder of Alameda Co, s 55 ft of lot 9 and w 20 3-12 ft of n 45 ft of lot 9, blk 51-2319........ 2 50

BLOCK 2322.

72532 Adolph Siebrecht—In Berkeley Land and Town Improvement Association Tract B, map filed of record in the office of the Recorder of Alameda Co, lot 12, blk 50-2322 2 50

72534 John McCarthy—In Berkeley Land and Town Improvement Association Tract B, map filed of record in the office of the Recorder of Alameda Co, lot 13, blk 50-2322 2 50

72534 John McCarthy—In Berkeley Land and Town Improvement Association Tract B, map filed of record in the office of the Recorder of Alameda Co, lot 14, blk 50-2322 .... 2 49

72534 John McCarthy—In Berkeley Land and Town Improvement Association Tract B, map filed of record in the office of the Recorder of Alameda Co, lot 15, blk 50-2322 2 49

72534 John McCarthy—In Berkeley Land and Town Improvement Association Tract B, map filed of record in the office of the Recorder of Alameda Co, lot 16, blk 50-2322 2 49

72534 John McCarthy—In Berkeley Land and Town Improvement Association Tract B, map filed of record in the office of the Recorder of Alameda Co, lot 17, blk 50-2322 2 49

72534 John McCarthy—In Berkeley Land and Town Improvement Association Tract B, map filed of record in the office of the Recorder of Alameda Co, lot 18, blk 50-2322 2 49

72534 John McCarthy—In Berkeley Land and Town Improvement Association Tract B, map filed of record in the office of the Recorder of Alameda Co, lot 19, blk 50-2322 2 49

72534 John McCarthy—In Berkeley Land and Town Improvement Association Tract B, map filed of record in the office of the Recorder of Alameda Co, lot 20, blk 50-2322 2 49

BLOCK 2326.

72567 R Percy Wright Estate—In Berkeley Land and Town Improvement Association Tract B, map filed of record in the office of the Recorder of Alameda Co, n 50 ft of lots 18, 19, 20, 21 and 22, blk 46-2326............ 8 47

BLOCK 2328.

72586 Catherine Gimbel—In Berkeley Land and Town Improvement Association Tract B, map filed of record in the office of the Recorder of Alameda Co, lot 34 and n 11 8-12 ft of lot 33, blk 44-2328 and imps 10 46

BLOCK 2329.

72588 W R Scott — In Berkeley Land and Town Improvement Association Tract B, map filed of record in the office of the Recorder of Alameda Co, lot 6, blk 48-2329 4 48

BLOCK 2335.

72617 William Roach—In Berkeley Land and Town Improvement Association Tract B, map filed of record in the office of the Recorder of Alameda Co, lots 29 and 30, blk 37-2335, imps and Poll Tax, 1909 .... 4 50

BLOCK 2336.

72624 John Mitchell, et al—In Berkeley Land and Town Improvement Association Tract B, map filed of record in the office of the recorder of Alameda Co, lot 18, blk 36-2336 .... 2 36

72624 John Mitchell et al—In Berkeley Land and Town Improvement Association Tract B, map filed of record in the office of the Recorder of Alameda Co, lot 19, blk 36-2336 .... 2 36

72624 John Mitchell et al—In Berkeley Land and Town Improvement Association Tract B, map filed of record in the office of the Recorder of Alameda Co, lot 20, blk 36-2336 .... 2 36

72624 John Mitchell et al—In Berkeley Land and Town Improvement Association Tract B, map filed of record in the office of the Recorder of Alameda Co, lot 21, blk 36-2336 .... 2 36

BLOCK 2338.

72652 Continental Building and Loan Association — In Berkeley Land and Town Improvement Association Tract B, map filed of record in the office of the Recorder of Alameda Co, lot 6, blk 34-2338 .... 2 36

72652 Continental Building and Loan Association — In Berkeley Land and Town Improvement Association Tract B, map filed of record in the office of the Recorder of Alameda Co, lot 7, blk 34-2338 .... 2 36

72652 Continental Building and Loan Association—In Berkeley Land and Town Improvement Association Tract B, map filed of record in the office of the Recorder of Alameda Co, lot 8, blk 34-2338 .... 2 36

72652 Continental Building and Loan Association — In Berkeley Land and Town Improvement Association Tract B, map filed of record in the office of the Recorder of Alameda Co, lot 9, blk 34-2338 .... 2 36

72652 Continental Building and Loan Association — In Berkeley Land and Town Improvement Association Tract B, map filed of record in the office of the Recorder of Alameda Co, lot 10, blk 34-2338 .... 2 36

72652 Continental Building and Loan Association — In Berkeley Land and Town Improvement Association Tract B, map filed of record in the office of the Recorder of Alameda Co, lot 11, blk 34-2338 and imps 11 65

72652 Continental Building and Loan Association — In Berkeley Land and Town Improvement Association Tract B, map filed of record in the office of the Recorder of Alameda Co, lot 12, blk 34-2338 .... 2 36

BLOCK 2345.

72699 A A Fink—In Berkeley Land and Town Improvement Association Tract B, map filed of record in the office of the Recorder of Alameda Co, lot 8, blk 29-2345 .... 2 50

BLOCK 2346.

72729 William Fairclough—In Map of the I M Wentworth Boot & Shoe Company's Tract, map filed of record in the office of the Recorder of Alameda Co, lot 8, blk 28-2346 .... 2 49

72729 William Fairclough—In Map of the I M Wentworth Boot & Shoe Company's Tract, map filed of record in the office of the Recorder of Alameda Co, s ½ of lot 7, blk 28-2346 .... 2 49

72736 J Y Galindo—In Map of the I M Wentworth Boot & Shoe Company's Tract, map filed of record in the office of the Recorder of Alameda Co, lot 45, blk 28-2346 .... 6 48

BLOCK 2353.

72781 Marie L Shimans—In Map of the I M Wentworth Boot & Shoe Company's Tract, map filed of record in the office of the Recorder of Alameda Co, lots 5, 6, 7, 8, 9, 10, 11, 12 13 and 14 blk 21-2353 .... 54 27

72782 Michael Murphy—Mortgagee's interest, in map of the I M Wentworth Boot & Shoe Company's Tract, map filed of record in the office of the Recorder of Alameda Co, lots 5 to 14, blk 21-2353.... 6 48

BLOCK 2357.

72804 W A Simonds—In Map of the I M Wentworth Boot & Shoe Company's Tract, map filed of record in the office of the Recorder of Alameda Co, lot 21, blk 17-2357 and imps 8 47

72804 W A Simonds—In Map of the I M Wentworth Boot & Shoe Company's Tract, map filed of record in the office of the Recorder of Alameda Co, lot 22, blk 17-2357 .... 2 49

72804 W A Simonds—In Map of the I M Wentworth Boot & Shoe Company's Tract, map filed of record in the office of the Recorder of Alameda Co, lot 23, blk 17-2357...... 2 49

72804 W A Simonds—In Map of the I M Wentworth Boot & Shoe Company's Tract, map filed of record in the office of the Recorder of Alameda Co, lot 24, blk 17-2357.... 2 49

BLOCK 2358.

72807 Charles E Miller Company (a corporation)—In Map of Home Park Tract, map filed of record in the office of the Recorder of Alameda Co, lot 12, blk 16-2358 .... 2 50

BLOCK 2359.

72828 S G Chapman—In Map of Home Park Tract, map filed of record in the office of the Recorder of Alameda Co, lot 19, blk 15-2359 ... 2 50

72828 S G Chapman—In Map of Home Park Tract, map filed of record in the office of the Recorder of Alameda Co, lot 20, blk 15-2359 .... 2 49

BLOCK 2360.

72838 V Campana—In Map of Home Park Tract, map filed of record in the office of the Recorder of Alameda Co, lot 29, blk 14-2360 .... 2 50

72843 George H Cross—In Map of Home Park Tract, map filed of record in the office of the Recorder of Alameda Co, lot 37, blk 14-2360 .... 4 48

BLOCK 2361.

72870 Ella Devean et al—In Map of Home Park Tract, map filed of record in the office of the Recorder of Alameda Co, lot 21, blk 13-2361 and imps 4 48

72872 Esther M Merithen—Mortgagee's interest, in Map of Home Park Tract, map filed of record in the office of the Recorder of Alameda Co, lots 22 and 23, blk 13-2361 6 48

BLOCK 2362.

72881 The Pacific Coast Lumber and Furniture Manufacturing Company—Berkeley Land and Town Improvement Ass'n Tract B, map filed of record in the office of the Recorder of Alameda Co, lot 1, blk 12-2362 .... 4 48

72881 The Pacific Coast Lumber and Furniture Manufacturing Company — Berkeley Land and Town Improvement Ass'n Tract B, map filed of record in the office of the Recorder of Alameda Co, lot 2, blk 12-2362 2 49

72881 The Pacific Coast Lumber and Furniture Manufacturing Company — Berkeley Land and Town Improvement Ass'n Tract B, map filed of record in the office of the Recorder of Alameda Co, lot 3, blk 12-2362....... 2 49

72881 The Pacific Coast Lumber and Furniture Manufacturing Company — Berkeley Land and Town Improvement Ass'n Tract B, map filed of record in the office of the Recorder of Alameda Co, lot 4, blk 12-2362....... 2 49

72881 The Pacific Coast Lumber and Furniture Manufacturing Company — Berkeley Land and Town Improvement Ass'n Tract B, map filed of record in the office of the Recorder of Alameda Co, lot 5, blk 12-2362....... 2 49

72881 The Pacific Coast Lumber and Furniture Manufacturing Company — Berkeley Land and Town Improvement Ass'n Tract B, map filed of record in the office of the Recorder of Alameda Co, lot 6, blk 12-2362....... 2 49

72881 The Pacific Coast Lumber and Furniture Manufacturing Company — Berkeley Land and Town Improvement Ass'n Tract B, map filed of record in the office of the Recorder of Alameda Co, lot 7, blk 12-2362....... 2 49

72881 The Pacific Coast Lumber and Furniture Manufacturing Company — Berkeley Land and Town Improvement Ass'n Tract B, map filed of record in the office of the Recorder of Alameda Co, lot 8, blk 12-2362....... 2 49

72881 The Pacific Coast Lumber and Furniture Manufacturing Company — Berkeley Land and Town Improvement Ass'n Tract B, map filed of record in the office of the Recorder of Alameda Co, lot 9, blk 12-2362....... 2 49

72881 The Pacific Coast Lumber and Furniture Manufacturing Company — Berkeley Land and Town Improvement Ass'n Tract B, map filed of record in the office of the Recorder of Alameda Co, lot 10, blk 12-2362 ..... 4 48

72881 The Pacific Coast Lumber and Furniture Manufacturing Company — Berkeley Land and Town Improvement Ass'n Tract B, map filed of record in the office of the Recorder of Alameda Co, lot 20, blk 12-2362....... 2 49

72882 The Pacific Coast Lumber and Furniture Manufacturing Company — Berkeley Land and Town Improvement Ass'n Tract B, map filed of record in the office of the Recorder of Alameda Co, lot 13, blk 12-2362....... 2 49

72882 The Pacific Coast Lumber and Furniture Manufacturing Company — Berkeley Land and Town Improvement Ass'n Tract B, map filed of record in the office of the Recorder of Alameda Co, lot 14, blk 12-2362 .... 2 49

72883 The Pacific Coast Lumber and Furniture Manufacturing Company — Berkeley Land and Town Improvement Ass'n Tract B, map filed of record in the office of the Recorder of Alameda Co, lot 17, blk 12-2362 .... 2 49

72883 The Pacific Coast Lumber and Furniture Manufacturing Company — Berkeley Land and Town Improvement Ass'n Tract B, map filed of record in the office of the Recorder of Alameda Co, lot 18, blk 12-2362....... 2 49

72883 The Pacific Coast Lumber and Furniture Manufacturing Company — Berkeley Land and Town Improvement Ass'n Tract B, map filed of record in the office of the Recorder of Alameda Co, lot 19, blk 12-2362....... 2 50

72884 The Pacific Coast Lumber and Furniture Manufacturing Company — Berkeley Land and Town Improvement Ass'n Tract B, map filed of record in the office of the Recorder of Alameda Co, lot 22, blk 12-2362....... 2 49

72885 The Pacific Coast Lumber and Furniture Manufacturing Company — Berkeley Land and Town Improvement Ass'n Tract B, map filed of record in the office of the Recorder of Alameda Co, lot 2[illegible], blk 12-2362 [illegible]

72885 The Pacific Coast Lumber and Furniture Manufacturing Company — Berkeley Land and Town Improvement Ass'n Tract B, map filed of record in the office of the Recorder of Alameda Co, lot 24, blk 12-2362....... 2 49

72886 The Pacific Coast Lumber and Furniture Manufacturing Company — Berkeley Land and Town Improvement Ass'n Tract B, map filed of record in the office of the Recorder of Alameda Co, lot 25, blk 12-2362....... 2 49

72886 The Pacific Coast Lumber and Furniture Manufacturing Company — Berkeley Land and Town Improvement Ass'n Tract B, map filed of record in the office of the Recorder of Alameda Co, lot 26, blk 12-2362....... 2 49

72887 The Pacific Coast Lumber and Furniture Manufacturing Company — Berkeley Land and Town Improvement Ass'n Tract B, map filed of record in the office of the Recorder of Alameda Co, lot 29, blk 12-2362....... 2 49

72887 The Pacific Coast Lumber and Furniture Manufacturing Company — Berkeley Land and Town Improvement Ass'n Tract B, map filed of record in the office of the Recorder of Alameda Co, lot 30, blk 12-2362....... 2 49

72887 The Pacific Coast Lumber and Furniture Manufacturing Company — Berkeley Land and Town Improvement Ass'n Tract B, map filed of record in the office of the Recorder of Alameda Co, lot 31, blk 12-2362....... 2 49

72887 The Pacific Coast Lumber and Furniture Manufacturing Company — Berkeley Land and Town Improvement Ass'n Tract B, map filed of record in the office of the Recorder of Alameda Co, lot 32, blk 12-2362....... 2 49

72887 The Pacific Coast Lumber and Furniture Manufacturing Company — Berkeley Land and Town Improvement Ass'n Tract B, map filed of record in the office of the Recorder of Alameda Co, lot 33, blk 12-2362....... 2 49

72887 The Pacific Coast Lumber and Furniture Manufacturing Company — Berkeley Land and Town Improvement Ass'n Tract B, map filed of record in the office of the Recorder of Alameda Co, lot 34, blk 12-2362....... 2 49

72887 The Pacific Coast Lumber and Furniture Manufacturing Company — Berkeley Land and Town Improvement Ass'n Tract B, map filed of record in the office of the Recorder of Alameda Co, lot 35, blk 12-2362....... 2 49

72887 The Pacific Coast Lumber and Furniture Manufacturing Company — Berkeley Land and Town Improvement Ass'n Tract B, map filed of record in the office of the Recorder of Alameda Co, lot 36, blk 12-2362....... 4 48

72887 The Pacific Coast Lumber and Furniture Manufacturing Company — Berkeley Land and Town Improvement Ass'n Tract B, map filed of record in the office of the Recorder of Alameda Co, lot 37, blk 12-2362....... 2 50

72888 The Pacific Coast Lumber and Furniture Manufacturing Company—Berkeley Land and Town Improvement Association Tract B, map filed of record in the office of the Recorder of Alameda Co, lot 39, blk 12-2362 .... 2 49

72889 The Pacific Coast Lumber and Furniture Manufacturing Company — Berkeley Land and Town Improvement Association Tract B, map filed of record in the office of the Recorder of Alameda Co, lot 21, blk 12-2362 .... 2 49

72890 The Pacific Coast Lumber and Furniture Manufacturing Company — Berkeley Land and Town Improvement Ass'n Tract B, map filed of record in the office of the eRecorder of Alameda Co, lots 15, 16, 40, 41, 42, 43, 38, 12, 44, 45, 46, 47, 48, 49, 50, 51 and 52, blk 12-2362 and imps 352 96

72890 The Pacific Coast Lumber and Furniture Manufacturing Company—Pers prop.......212 90

72892 J H Hansen—Mortgagee's interest, Berkeley Land and Town Improvement Association Tract B, map filed of record in the office of the Recorder of Alameda Co, lots 33, 12, 15, 16 and 40 to 52 inc, blk 12-2362........577 97

BLOCK 2392.

72953 Harbor Cities Realty Company—In Amended Map of Regents Park, map filed of record in the office of the Recorder of Alameda Co, lot 22, blk I-2392 .... 1 43

72953 Harbor Cities Realty Company—In Amended Map of Regents Park, map filed of record in the office of the Recorder of Alameda Co, lot 23, blk I-2392 .... 1 44

72953 Harbor Cities Realty Company—In Amended Map of Regents Park, map filed of record in the office of the Recorder of Alameda Co, lot 41, blk I-2392....... 4 48

72954 Harbor Cities Realty Company—In Amended Map of Regents Park, map filed of record in the office of the Recorder of Alameda Co, lot 63, blk I-2392 .... 2 36

72954 Harbor Cities Realty Company—In Amended Map of Regents Park, map filed of record in the office of the Recorder of Alameda Co, lot 64, blk I-2392 .... 2 36

72969 A F Smith—In Amended Map of Regents Park, map filed of record in the office of the Recorder of Alameda Co, lot 59, blk I-2392 and imps 12 45

BLOCK 2393.

72973 Harbor Cities Realty Company—In Amended Map of Regents Park, map filed of record in the office of the Recorder of Alameda Co, lot 29, blk J-2393....... 4 48

BLOCK 2394.

72976 Harbor Cities Realty Company—In Amended Map of Regents Park, map filed of record in the office of the Recorder of Alameda Co, Lot 1, blk K-2394....... 4 48

72976 Harbor Cities Realty Company—In Amended Map of Regents Park, map filed of record in the office of the Recorder of Alameda Co, Lot 2, blk K-2394....... 4 48

72976 Harbor Cities Realty Company—In Amended Map of Regents Park, map filed of record in the office of the Recorder of Alameda Co, Lot 52, blk K-2394....... 4 48

72976 Harbor Cities Realty Company—In Amended Map of Regents Park, map filed of record in the office of the Recorder of Alameda Co, lot 53, blk K-2394 .... 4 48

72978 Nita Collis—In Amended Map of Regents Park, map filed of record in the office of the Recorder of Alameda Co, lot 25, blk K-2394 and imps.. .... 12 58

72978 Nita Collis—In Amended Map of Regents Park, map filed of record in the office of the Recorder of Alameda Co, lot 26, blk K-2394 .... 3 29

72981 D W Riggs—In Amended Map of Regents Park, map filed of record in the office of the Recorder of Alameda Co, lot 20, blk K-2394....... 4 48

72981 D W Riggs—Pers Prop....... 4 75

72985 Frank N Coburn—In Amended Map of Regents Park, map filed of record in the office of the Recorder of Alameda Co, lot 6, blk K-2394....... 2 36

[illegible] John [illegible]—In Amended Map of Regents Park, map filed of record in the office of the Recorder of Alameda Co, lot 18, blk K-2394....... 4 48

BLOCK 2395.

72992 Harbor Cities Realty Company—In Amended Map of Regents Park, map filed of record in the office of the Recorder of Alameda Co, lot 27, blk L-2395 .... 4 22

BLOCK 2396.

73008 Harbor Cities Realty Company—In Amended Map of Regents Park, map filed of record in the office of the Recorder of Alameda Co, lot 5, blk M-2396 .... 6 48

73008 Harbor Cities Realty Company—In Amended Map of Regents Park, map filed of record in the office of the Recorder of Alameda Co, lot 6, blk M-2396....... 6 47

BLOCK 1398.

73017 Harbor Cities Realty Company—In Amended Map of Regents Park, map filed of record in the office of the Recorder of Alameda Co, lot 30, blk O-2398 .... 6 48

73022 G J and Pearl Wiser—In Amended Map of Regents Park, map filed of record in the office of the Recorder of Alameda Co, lot 29, blk O-2398 and imps.... 12 45

BLOCK 2399.

73023 Harbor Cities Realty Company—In Amended Map of Regents Park, map filed of record in the office of the Recorder of Alameda Co; lot 5, blk P-2399 .... 6 48

73023 Harbor Cities Realty Company—In Amended Map of Regents Park, map filed of record in the office of the Recorder of Alameda Co, lot 6, blk P-2399 .... 6 47

BLOCK 2400.

73027 Harbor Cities Realty Company—In Amended Map of Regents Park, map filed of record in the office of the Recorder of Alameda Co, lot 18, blk Q-2400 .... 2 36

73027 Harbor Cities Realty Company—In Amended Map of Regents Park, map filed of record in the office of the Recorder of Alameda Co, lot 19, blk Q-2400....... 1 43

73027 Harbor Cities Realty Company—In Amended Map of Regents Park, map filed of record in the office of the Recorder of Alameda Co, lot 20, blk Q-2400 .... 1 44

73027 Harbor Cities Realty Company—In Amended Map of Regents Park, map filed of record in the office of the Recorder of Alameda Co, lot 21, blk Q-2400 .... 3 [illegible]

73027 Harbor Cities Realty Company—In Amended Map of Regents Park, map filed of record in the office of the Recorder of Alameda Co, lot 27, blk Q-2400 .... 4 48

BLOCK 2401.

73034 Harbor Cities Realty Company—In Amended Map of Regents Park, map filed of record in the office of the Recorder of Alameda Co, lot 25, blk R-2401 .... 4 48

73034 Harbor Cities Realty Company—In Amended Map of Regents Park, map filed of record in the office of the Recorder of Alameda Co, lot 26, blk R-2401 .... 4 48

73034 Harbor Cities Realty Company—In Amended Map of Regents Park, map filed of record in the office of the Recorder of Alameda Co, lot 30, blk R-2401 .... 4 48

73034 Harbor Cities Realty Company—In Amended Map of Regents Park, map filed of record in the office of the Recorder of Alameda Co, lot 31, blk R-2401 .... 4 48

BLOCK 2402.

73038 Harbor Cities Realty Company—In Amended Map of Regents Park, map filed of record in the office of the Recorder of Alameda Co, lot 5, blk S-2402 .... 4 48

73038 Harbor Cities Realty Company—In Amended Map of Regents Park, map filed of record in the office of the Recorder of Alameda Co, lot 6, blk S-2402 .... 4 48

73038 Harbor Cities Realty Company—In Amended Map of Regents Park, map filed of record in the office of the Recorder of Alameda Co, lot 27, blk S-2402 .... 2 36

BLOCK 2403.

73044 Harbor Cities Realty Company—In Amended Map of Regents Park, map filed of record in the office of the Recorder of Alameda Co, lot 15, blk T-2403 .... 4 48

73044 Harbor Cities Realty Company—In Amended Map of Regents Park, map filed of record in the office of the Recorder of Alameda Co, lot 28, blk T-2403 .... 4 48

BLOCK 2409.

73075 Malissa E Kenworthy — In Amended Map of Regents Park, map filed of record in the office of the Recorder of Alameda Co, lots 6 and 7, blk 27-2409 and imps....... 4 48

73075 Malissa E Kenworthy—Pers prop 2 62

73076 Continental Building and Loan Association—Mortgagee's interest, in Amended Map of Regents Park, map filed of record in the office of the Recorder of Alameda Co, lots 6 and 7, blk 27-2409 30 37

73083 W C Mason—In Amended Map of Regents Park, map filed of record in the office of the Recorder of Alameda Co, s 48 78-100 ft of lot 1 blk 30-2409 .... 2 49

73083 W C Mason — In Amended Map of Regents Park, map filed of record in the office of the Recorder of Alameda Co, lot 2, blk 30-2409 and imps 16 43

BLOCK 2413.

73158 Phileas Griffin—In Amended Map of Christiana Tract, map filed of record in the office of the Recorder of Alameda Co, lot 48, blk B-2413 .... 2 49

73158 Phileas Griffin—In Amended Map of Christiana Tract, map filed of record in the office of the Recorder of Alameda Co, lot 49, blk B-2413 .... 2 49

BLOCK 2414

73166 Alice M Peterson—In Map of the North Side Park, map filed of record in the office of the Recorder of Alameda Co, e 86 58-100 ft of lot 38, blk 2414 .... 1 43

73166 Alice M Peterson—In Map of North Side Park, map filed of record in the office of the Recorder of Alameda Co, e 86 58-100 ft m or l of lot 39, blk 2414 .... 1 43

73166 Alice M Peterson—In Map of the North Side Park, map filed of record in the office of the Recorder of Alameda Co, except strip 21.42 ft by 119.63 ft on Santa Fe Railroad Right of Way of lot 40, blk 2414 .... 2 36

73167 Robert M Fitzgerald—In Map of the North Side Park, map filed of record in the office of the Recorder of Alameda Co, e 108 51-100 ft m or l of lot 3, blk 2414 .... 2 49

73167 Robert M Fitzgerald—In Map of the North Side Park, map filed of record in the office of the Recorder of Alameda Co, e 101 71-100 ft m or l of lot 4, blk 2414 and imps.. 16 43

73172 R M Fitzgerald—In Map of the North Side Park, map filed of record in the office of the Recorder of Alameda Co, lot 65, blk 2414....... 2 46

73172 R M Fitzgerald—In Map of the North Side Park, map filed of record in the office of the Recorder of Alameda Co, lot 66, blk 2414 .... 2 49

73172 R M Fitzgerald—In Map of the North Side Park, map filed of record in the office of the Recorder of Alameda Co, lot 79, blk 2414 .... 2 47

73179 F M Jones—Mortgagee's interest, in Map of the North Side Park, map filed of record in the office of the Recorder of Alameda Co, lots 18 and 19, blk 2414.... 4 41

73186 Concha Esparza—In Map of the North Side Park, map filed of record in the office of the Recorder of Alameda Co, lot 71, blk 2414 and imps 4 48

73186 Concha Esparza—In Map of the North Side Park, map filed of record in the office of the Recorder of Alameda Co, lot 72, blk 2414........ 2 56

73188 F A Drusel—In Map of the North Side, Park, map filed of record in the office of the Recorder of Alameda Co, e 86 58-100 ft of lot 24, blk 2414 .... 2 48

73188 F A Drusel—In Map of the North Side Park, map filed of record in the office of the Recorder of Alameda Co, e 86 58-100 ft of lot 25, blk 2414 .... 2 49

73194 Myrtle A Allen—In Map of the North Side Park, map filed of record in the office of the Recorder of Alameda Co, e 86 58-100 ft of lot 34, blk 2414 .... 1 43

BLOCK 2415.

73206 Henry Kristenmacher — In Map of North Terrace, map filed of record in the office of the Recorder of Alameda Co, lot 1, blk 2415 .... 2 49

73206 Henry Kristenmacher — In Map of North Terrace, map filed of record in the office of the Recorder of Alameda Co, lot 2, blk 2415 .... 2 49

73206 Henry Kristenmacher — In Map of North Terrace, map filed of record in the office of the Recorder of Alameda Co, lots 183 and 184, blk 2415 2 50

73211 North Terrace Land Company—In Map of North Terrace, map filed of record in the office of the Recorder of Alameda Co, lot 177, blk 2415 .... 1 43

BLOCK 2416.

73221 Central Berkeley Land Company—In Map of Key Route Terrace No 3, lot 64, blk 6-2416 and imps 14 44

73260 Bertha E Slade—In Map of Key Route Terrace No 3, map filed of record in the office of the Recorder of Alameda Co, lot 36, blk 6-2416 .... 4 48

BLOCK 2417.

73288 R H Vorhies—In Map of Key Route Terrace No 3, map filed of record in the office of the Recorder of Alameda Co, lot 68, blk 7-2417....... [illegible]

73292 F A Nassie—In Map of Key Route Terrace No 3, map filed of record in the office of the Recorder of Alameda Co, lot 77, blk 7-2417....... 6 48

73294 Central Berkeley Land Company—Mortgagee's interest, in Map of Key Route Terrace No 3, map filed of record in the office of the Recorder of Alameda Co, lot 78, blk 7-2417....... 3 [illegible]

73301 L A Barnhardt—In Map of Key Route Terrace No 3, map filed of record in the office of the Recorder of Alameda Co, lot 88, blk 7-2417 4 48

73302 Central Berkeley Land Company—Mortgagee's interest, In Map of Key Route Terrace No 3, map filed of record in the office of the Recorder of Alameda Co, lot 88, blk 7-2417....... [illegible]

73310 Central Berkeley Land Company—Mortgagee's interest, In Map of Key Route Terrace No 3, map filed of record in the office of the Recorder of Alameda Co, lots 55, 56 and 57, blk 7-2417.... 20 [illegible]

73322 Jay F Beamer—In Map of Key Route Terrace No 3, map filed of record in the office of the Recorder of Alameda Co, lot 69 and sw 5 ft of lot 68, blk 7-2417, imps and pers prop....... 4 75

73326 N M Wickersham—In Map of Key Route Terrace No 3, map filed of record in the office of the Recorder of Alameda Co, lot 71, blk 7-2417 and imps 16 43

BLOCK 2425 AND 2426.

73343 Mignon D Jacobi et al—In Winfield Place, map filed of record in the office of the Recorder of Alameda Co, lot 1, blk 2425-2426....... 10 46

73343 Mignon D Jacobi et al—In Winfield Place, map filed of record in the office of the Recorder of Alameda Co, lot 2, blk 2425-2426....... 8 47

73343 Mignon D Jacobi et al—In Winfield Place, map filed of record in the office of the Recorder of Alameda Co, lot 5, blk 2425-2426....... 8 47

73343 Mignon D Jacobi et al—In Winfield Place, map filed of record in the office of the Recorder of Alameda Co, lot 8, blk 2425-2426....... 6 48

73343 Mignon D Jacobi et al—In Winfield Place, map filed of record in the office of the Recorder of Alameda Co, lot 9, blk 2425-2426....... 8 47

73343 Mignon D Jacobi et al—In Winfield Place, map filed of record in the office of the Recorder of Alameda Co, lot 10, blk 2425-2426....... 8 47

73343 Mignon D Jacobi et al—In Winfield Place, map filed of record in the office of the Recorder of Alameda Co, lot 11, blk 2425-2426....... 10 46

73343 Mignon D Jacobi et al—In Winfield Place, map filed of record in the office of the Recorder of Alameda Co, lot 13, blk 2425-2426....... 6 48

73343 Mignon D Jacobi et al—In Winfield Place, map filed of record in the office of the Recorder of Alameda Co, lot 20, blk 2425-2426....... 6 48

73343 Mignon D Jacobi et al—In Winfield Place, map filed of record in the office of the Recorder of Alameda Co, lot 22, blk 2425-2426....... 6 48

73344 Warren Cheney—In Winfield Place, map filed of record in the office of the Recorder of Alameda Co, lot 3, blk 2425-2426 .... 8 47

73344 Warren Cheney—In Winfield Place, map filed of record in the office of the Recorder of Alameda Co, lot 4, blk 2425-2426 .... 8 47

73344 Warren Cheney—In Winfield Place, map filed of record in the office of the Recorder of Alameda Co, lot 5, blk 2425-2426 .... 6 48

73344 Warren Cheney—In Winfield Place, map filed of record in the office of the Recorder of Alameda Co, lot 7, blk 2425-2426 .... 6 48

73344 Warren Cheney—In Winfield Place, map filed of record in the office of the Recorder of Alameda Co, lot 13, blk 2425-2426 .... 6 48

73344 Warren Cheney—In Winfield Place, map filed of record in the office of the Recorder of Alameda Co, lot 15, blk 2425-2426 .... 10 46

73344 Warren Cheney—In Winfield Place, map filed of record in the office of the Recorder of Alameda Co, lot 16, blk 2425-2426 .... 8 47

73344 Warren Cheney—In Winfield Place, map filed of record in the office of the Recorder of Alameda Co, lot 17, blk 2425-2426 .... 8 47

73345 Annie Jacobson—In Winfield Place, map filed of record in the office of the Recorder of Alameda Co, lot 14, blk 2425-2426 .... 6 48

BLOCK 2427.

73354 Warren Cheney—In Ordway Tract, map filed of record in the office of the Recorder of Alameda Co, lot 6, blk 2427 .... 8 47

73356 Warren Cheney—In Ordway Tract, map filed of record in the office of the Recorder of Alameda Co, lot 8, blk 2427 .... 8 47

73360 Warren Cheney—In Ordway Tract, map filed of record in the office of the Recorder of Alameda Co, lot 12, blk 2427 .... 8 47

73362 Warren Cheney—In Ordway Tract, map filed of record in the office of the Recorder of Alameda Co, lot 14, blk 2427 .... 8 47

73366 Warren Cheney—In Ordway Tract, map filed of record in the office of the Recorder of Alameda Co, lot 18, blk 2427 .... 6 48

73372 Warren Cheney—In Ordway Tract, map filed of record in the office of the Recorder of Alameda Co, lot 24, blk 2427 .... 6 48

73378 H M Waterbury—In Map of Block C, Peralta Park, map filed of record in the office of the Recorder of Alameda Co, lot 5, blk C-2427....... 6 48

73387 Carrie L Cook—In Map of Block C, Peralta Park, [illegible]

filed of record in the office of the Recorder of Alameda Co, lot 13, blk C-2427 .... 6 48
73399 Mary K Joques—In Map of Block C, Peralta Park, map filed of record in the office of the Recorder of Alameda Co, lot 25, blk C-2427 and imps 13 51

BLOCK 2428.

73421 St Mary's College—In Peralta Park, Sub of Lots 1, 2, 3, 4, map filed of record in the office of the Recorder of Alameda Co, lot 25, blk 2428. 6 48
73423 St Mary's College—In Peralta Park, Sub of Lots 1, 2, 3, 4, map filed of record in the office of the Recorder of Alameda Co, lot 27, blk 2428.. 6 48

BLOCK 2430.

73496 Thomas H Seabury—In Map of Peralta Park, Southern Annex, map filed of record in the office of the Recorder of Alameda Co, lot 13, blk 2430 and imps........ 3 29

BLOCK 2431.

73515 Phillip Bancroft—In Waverly Place, map filed of record in the office of the Recorder of Alameda Co, lot 5, blk A-2431 .... 4 48
73520 J C McMullen—Mortgagee's interest, in Waverly Place, map filed of record in the office of the Recorder of Alameda Co, lots 19 to 26 inc and lots 30 and 31, blk A-2431 .... 20 95
73521 C B Mills—In Waverly Place, map filed of record in the office of the Recorder of Alameda Co, lot 27, blk A-2431 2 36

BLOCK 2434.

73536 Cora Barnhart—In Map of Peralta Park, Southern Annex, map filed of record in the office of the Recorder of Alameda Co, lot 30, blk 2434 16 43

BLOCK 2435.

73552 Nellie Ackerman—In Peralta Park, map filed of record in the office of the Recorder of Alameda Co, e 75 ft of lot 16, blk 2435.. 14 44
73563 City Investment Company (a corporation)—In Map of Resubdivision of Peralta Park, map filed of record in the office of the Recorder of Alameda Co, lot 9, blk 20-2435...... 6 48
73564 City Investment Company (a corporation)—In Map of Resubdivision of Peralta Park, map filed of record in the office of the Recorder of Alameda Co, lot 10, blk 20-2435 6 48
73578 City Investment Company (a corporation)—In map of Resubdivision of Peralta Park, map filed of record in the office of the Recorder of Alameda Co, lot 24 and n 6 33-100 ft of lot 25, blk 21-2435 .... 6 48
73583 E Mills et al—In Map of Resubdivision of Peralta Park, map filed of record in the office of the Recorder of Alameda Co, lot 29, blk 21-2435 6 48
73588 Eliza N Fryer—In Map or Resubdivision of Peralta Park, map filed of record in the office of the Recorder of Alameda Co, lot 35 blk 20-2435 8 29
73589 Eliza N Fryer—In Map of Resubdivision of Peralta Park, map filed of record in the office of the Recorder of Alameda Co, lot 36, blk 20-2435 8 80

BLOCK 2436.

73597 City Investment Company—In Map of Resubdivision of Peralta Park, map filed of record in the office of the Recorder of Alameda Co, lot 39, blk 19-2436........ 6 48
73598 City Investment Company—In Map of Resubdivision of Peralta Park, map filed of record in the office of the Recorder of Alameda Co, lot 40, blk 19-2436........ 6 48
73599 L L Gray et al—In Map of Resubdivision of Peralta Park, map filed of record in the office of the Recorder of Alameda Co, lot 41, blk 19-2436........ 6 48
73600 L L Gray et al—In Map of Resubdivision of Peralta Park, map filed of record in the office of the Recorder of Alameda Co, lot 42, blk 19-2436 .... 6 48
73601 L L Gray et al—In Map of Resubdivision of Peralta Park map filed of record in the office of the Recorder of Alameda Co, lot 43, blk 19-2436........ 6 48
73602 L L Gray et al—In Map of Resubdivision of Peralta Park, map filed of record in the office of the Recorder of Alameda Co, lot 44, blk 19-2436 648
73603 L L Gray et al—In Map of Resubdivision of Peralta Park, map filed of record in the office of the Recorder of Alameda Co, lot 45, blk 19-2436........ 6 48
73604 L L Gray et al—In Map of Resubdivision of Peralta Park, map filed of record in the office of the Recorder of Alameda Co, lot 46, blk 19-2436 .... 6 48
73605 L L Gray et al—In Map of Resubdivision of Peralta Park, map filed of record in the office of the Recorder of Alameda Co, lot 47, blk 19-2436 .... 6 48
73606 L L Gray et al—In Map of Resubdivision of Peralta Park, map filed of record in the office of the Recorder of Alameda Co, lot 48, blk 19-2436 .... 6 48
73607 L L Gray et al—In Map of Resubdivison of Peralta Park, map filed of record in the office of the Recorder of Alameda Co, lot 49, blk 19-2436 .... 8 47
73608 City Investment Company—In Map of Resubdivision of Peralta Park, map filed of record in the office of the Recorder of Alameda Co, lot 50, blk 19-2436........ 8 47
73609 City Investment Company—In Map of Resubdivision of Peralta Park, map filed of record in the offce of the Recorder of Alameda Co, lot 51, blk 19-2436 .... 6 48
73610 L E Baker—In Map of Resubdivision of Peralta Park, map filed of record in the office of the Recorder of Alamoda Co, lot 52, blk 19-2436 .... 6 48
73611 L E Baker—In Map of Resubdivision of Peralta Park, map filed of record in the office of the Recorder of Alameda Co, lot 53, blk 19-2436 .... 6 48

BLOCK 2444.

73633 A S and E G Parsons—In Leviston Tract, map filed of record in the office of the Recorder of Alameda Co, w 55 ft of lots 14 and 15, blk B-2444 and imps... 12 45
73634 M S Parsons—Mortgagee's interest, in Leviston Tract, map filed of record in the office of the Recorder of Alameda Co, w 55 ft of lots 14 and 15, blk B-2444...... 14 44

BLOCK 2446.

73652 Harriet Lourey—In Live Oak Park, map filed of record in the office of the Recorder of Alameda Co, lot 14, blk 2-2446 and imps 12 59
73654 J H Wood—In Live Oak Park, map filed of record in the office of the Recorder of Alameda Co, lot 18, blk 2-2446 .... 4 22

BLOCK 2449.

73705 P A Robinson — In Berkeley Villa Association, map filed of record in the office of the Recorder of Alameda Co, lot 1, blk 16-2449 and imps 14 44
73708 Belle S Payson—In Live Oak Park, map filed of record in the office of the Recorder of Alameda Co, lot 4, blk 1-2449 .... 8 47

BLOCK 2454.

73771 Arthur H Scott—In Berkeley Villa Association, map filed of record n the office of the Recorder of Alameda Co, n 40 ft of w 115 ft of lot 6, blk 20-2454, imps and poll tax, 1909 .... 4 50
73774 Charles C Stevens—In Berkeley Villa Association, map filed of record in the office of the Recorder of Alameda Co, s 40 ft of lot 6, blk 20-2454 and imps 9 80

BLOCK 2455.

73789 J A Martenstein—In Berkeley Villa Association, map filed of record in the office of the Recorder of Alameda Co, lot 7, blk 13-2455..... 18 42

BLOCK 2456.

73803 Ella F Desmond—In Berryman Tract, map filed of record in the office of the Recorder of Alameda Co, lot 13, blk 3-2456 and imps 15 37

BLOCK 2457.

73820 Louise M Slater—In Berkeley Villa Association, map filed of record in the office of the Recorder o Alameda Co, s ½ of lot 6, blk 21-2457 14 44
73821 Louise M Slater—In Berkeley Villa Association, map filed of record in the office of the Recorder of Alameda Co, lot 7, blk 21-2457 and imps 49 76

BLOCK 2462.

73914 F H Pitman—In Hopkins Terrace No 1, map filed of record in the office of the Recorder of Alameda Co, pce of ld beg at the ne cor of Spruce and Rose sts, th e 59 42-100 ft, n 135 ft, w 50 ft, s 135 30-100 ft to beg, por of blk A-2462 and poll tax, 1909 .... 6 36
73915 R H Ensign—Mortgagee's interest, in Hopkins Terrace No 1, map filed of record in the offce of the Recorder of Alameda Co, pce of ld beg at the ne cor of Spruce and Rose sts, th e 59 42-100 ft, n 135 ft, w 50 ft, s 135 30-100 ft to beg, por of blk A-2462 .... 10 73
73916 F H Pitman—In Hopkins Terrace No 1, map filed of record in the office of the Recorder of Alameda Co, pce of ld beg at a pt on the n line of Rose st 59 42-100 ft e from Spruce st, th e 50 ft by 135 33-100 ft deep, n por of blk A-2462 and imps 19 09
73917 F H Pitman—In Hopkins Terrace No 1, map filed of record in the office of the Recorder of Alameda Co, lot 2, blk A-2462 .... 8 29

BLOCK 2464.

73964 Hannah Longbotham—In Hopkins Terrace, Map No 3, map filed of record in the office of the Recorder of Alameda Co, lot 9, blk B-2464 .... 6 08
73970 Emily A La Baree—In Hopkins Terrace, Map No 2 and No 3, map filed of record in the office of the Recorder of Alameda Co, pce of ld beg at the ne cor of Spruce st and Glen ave, th n on Spruce st, 185 ft, e 43 80-100 ft, s 107 32-100 ft, sw 54 ft to beg, por of lots 24, 25 and 26, blk B-2464, imps and pers prop... 4 75

BLOCK 2465.

73987 Marian T Tatum—In Hopkins Terrace, Map No 3, map filed of record in the office of the Recorder of Alameda Co, lot 3, blk C-2465 .... 6 08
74003 L P La Rue—In Hopkins Terrace, Map No 3, map filed of record in the office of the Recorder of Alameda Co, lot 31, blk C-2465........ 10 72

BLOCK 2466.

74018 W T Smith—Mortgagee's Interest in Hopkins Terrace, Map No 3, map filed of record in the office of the Recorder of Alameda Co, lots 4 and 6, blk D-2466........ 16 81

BLOCK 2470.

74047 Ethel M Schott—In Amended Map Hopkins Terrace, No 4, map filed of record in the office of the Recorder of Alameda Co, lot 5, blk 1-2470 and imps 32 36
74047 Ethel M Schott—Pers Prop... 6 87
74048 James O Sully—In Amended Map Hopkins Terrace, No 4, map filed of record in the office of the Recorder of Alameda Co, lot 6, blk 1-2470 and imps........ 12 59
74064 R Tatum—Mortgagee's Interest, in Amended Map Hopkins Terrace, No 4, map filed of record in the office of the Recorder of Alameda Co, lots 28 and 29, blk 1-2470 .... 9 80

BLOCK 2473.

74087 Esther A Kistle—In Amended Map Hopkins Terrace, No 4, map filed of record in the office of the Recorder of Alameda Co, lot 5, blk 4-2473 .... 4 22

BLOCK 2474.

74103 Johannes Reimers — In Amended Map Hopkins Terrace, No 4, map filed of record in the office of the Recorder of Alameda Co, lot 2, blk 5-2474 .... 8 47
74103 Johannes Reimers — In Amended Map Hopkins Terrace, No 4, map filed of record in the office of the Recorder of Alameda Co, lot 3, blk 5-2474 .... 10 46
74103 Johannes Reimers — In Amended Map Hopkins Terrace, No 4, map filed of record in the office of the Recorder of Alameda Co, lot 4, blk 5-2474 .... 12 45

BLOCK 2551.

74133 M C Needham—In Map of the High Court Tract, map filed of record in the office of the Recorder of Alameda Co, lot 11, blk 2551... 10 46
74135 M C Needham—In Map of the High Court Tract, map filed of record in the office of the Recorder of Alameda Co, lot 24, blk 2551... 4 82

BLOCK 2553.

74140 Cora Tompkins—In Tuohy's Second Addition, map filed of record in the office of the Recorder of Alameda Co, lot 1, blk H-2553..... 8 47
74140 Cora Tompkins—In Tuohy's Second Addition, map filed of record in the office of the Recorder of Alameda Co, lot 2, blk H-2553...... 6 48
74140 Cora Tompkins—In Tuohy's Second Addition, map filed of record in the office of the Recorder of Alameda Co, lot 3, blk H-2553...... 6 48
74140 Cora Tompkins—In Tuohy's Second Addition, map filed of record in the office of the Recorder of Alameda Co, lot 4, blk H-2553....... 6 48

BLOCK 2556.

74184 M B and J Kennedy—In Tuohy's Second Addition, map filed of record in the office of the Recorder of Alameda Co, lots 25-27 and n 25 ft of lot 28, blk F-2556, imps and poll tax, 1909 4 50

BLOCK 2557.

74195 J W Martin—In Grand View Terrace, map filed of record in the office of the Recorder of Alameda Co, lot 8, blk 3-2557 .... 3 39

BLOCK 2558.

74283 Grand View Land Company—In Grand View Terrace, map filed of record in the office of the Recorder of Alameda Co, lot 12, blk 2-2558........ 5 15
74242 Emily J Pugh—In Grand View Terrace, map filed of record in the office of the Recorder of Alameda Co, lot 22, blk 2-2558 .... 5 15

BLOCK 2560.

74275 Roy J Young—In Grand View Terrace, map filed of record in the office of the Recorder of Alameda Co, lot 1, blk 1-2560 .... 8 47
74278 Georgie M Van Voorhies—In Grand View Terrace, map filed of record in the office of the Recorder of Alameda Co, lot 4. blk 1-2560........ 4 22

BLOCK 2561.

74308 Berkeley Development Company, In North Brae Terrace, map filed of record in the office of the Recorder of Alameda Co, lot 8, blk C-2561 .... 10 46

BLOCK 2562.

74319 Oliver Poket and wife—In North Brae Terrace, map filed of record in the office of the Recorder of Alameda Co, lot 20, blk F-2562....... 10 47

BLOCK 2566.

74331 Pacific Improvement Company—In Plot 38, map filed of record in the office of the Recorder of Alameda Co, pce of ld beg at the nw cor of Henry and Eunice sts, th n along Henry st 95 ft, sw 280 ft, e along w line of Eunice st 270 ft to beg, por of blk 2566........ 2 49

BLOCK 2571.

74345 Berkeley Development Company—In North Brae Terrace, map filed of record in the office of the Recorder of Alameda Co, lot 11, blk K-2571 .... 10 46
74346 Walter E Richardson — In North Brae Terrace, map filed of record in the office of the Recorder of Alameda Co, lot 17, blk K-2571 and imps 19 09

BLOCK 2593.

74374 Berkeley Development Company—In Berkeley Heights, map filed of record in the office of the Recorder of Alameda Co, lot 15, blk 2-2593 6 48
74375 Berkeley Development Company—In Berkeley Heights, map filed of record in the office of the Recorder of Alameda Co, lot 37, blk 2-2593 .... 10 46

BLOCK 2594.

74378 William H Ratcliff Jr—In Berkeley Heights, map filed of record in the office of the Recorder of Alameda Co, lot 27, blk 3-2594 and imps 20 95

BLOCK 2596.

74381 Berkeley Development Company—In Berkeley Heights, map filed of record in the office of the Recorder of Alameda Co, lot 7, blk 5-2596 8 47
74381 Berkeley Development Company—In Berkeley Heights, map filed of record in the office of the Recorder of Alameda Co, lot 8, blk 5-2596. 8 47
74381 Berkeley Development Company—In Berkeley Heights, map filed of record in the office of the Recorder of Alameda Co, lot 9, blk 5-2596. 8 47

BLOCK 2597.

74384 Berkeley Development Company—In Berkeley Heights, map filed of record in the office of the Recorder of Alameda Co, lot 17, blk 6-2597 8 47
74388 Berkeley Development Company—In Berkeley Heights, map filed of record in the office of the Recorder of Alameda Co, lot 27, blk 6-2597 10 46

BLOCK 2601.

74394 George T Plowman—In Berkeley Heights, map filed of record in the office of the Recorder of Alameda Co, lot 16, blk 10-2601........ 5 16
74395 Pauline C Smith—In Berkeley Heights, map filed of record in the office of the Recorder of Alameda Co, lot 11, blk 10-2601........ 8 47

BLOCK 2603.

74397 Berkeley Development Company—North Brae, map filed of record in the office of the Recorder of Alameda Co, lot 18, blk 1-2603....... 10 46

BLOCK 2605.

74402 Berkeley Development Company—North Brae, map filed of record in the office of the Recorder of Alameda Co, lot 31, blk 3-2605....... 5 15

BLOCK 2606.

74405 H D Irwin—North Brae, map filed of record in the office of the Recorder of Alameda Co, lot 13, blk 4-2606...... 10 46

BLOCK 2607.

74415 C L Cook—In Map of Resubdivision of Peralta Park, map filed of record in the office of the Recorder of Alameda Co, lot 67, blk 31-2607 8 47

BLOCK 2620.

74437 Mary T Gardner—In Map of Resubdivision of Peralta Park, map filed of record in the office of the Recorder of Alameda Co, lot 114, blk 30-2620 .... 6 48
74437 Mary T Gardner—In Map of Resubdivision of Peralta Park, map filed of record in the office of the Recorder of Alameda Co, lot 115, blk 30-2620 .... 6 47
74437 Mary T Gardner—In Map of Resubdivision of Peralta Park, map filed of record in the office of the Recorder of Alameda Co, lot 116 blk 30-2620 .... 6 47

VICENTE PERALTA RESERVE.

74439 J Davis—Vicente Peralta Reserve, map filed of record in the office of the Recorder of Alameda Co, tract of land bounded n by land of Elsie D Colby, e by Ross st, s by annex line, w by Claremont ave, contg 75-100 acres 6 48

IN CLAREMONT.

74501 Edward James and wife—In Oak Ridge, map filed of record in the office of the Recorder of Alameda Co, lot 39, blk 4 and imps........ 60 24
74501 Edward James and wife—Pers prop 4 75
74555 Samuel J Holmes—In Claremont, map filed of record in the office of the Recorder of Alameda Co, lot 17, blk 6.. 14 44
74599 Claremont Park Company—In Claremont, map filed of record in the office of the Recorder of Alameda Co, lot B, blk 8........ 2 49
74618 Frank F Bunker—In Eucalyptus Hill, map filed of record in the office of the Recorder of Alameda Co, lot C, blk 9 .... 30 37
74645 W A Sabin—In Oak Ridge, map filed of record in the office of the Recorder of Alameda Co, lot 10, blk 11.... 24 40
74651 Lou E Enderly—In Oak Ridge, map filed of record in the office of the Recorder of Alameda Co, lot 16, blk 11 .... 24 40
74708 Elizabeth B Craig—In Oak Ridge, map filed of record in the office of the Recorder of Alameda Co, lot 1, blk 15 .... 9 80
74709 Elizabeth B Craig—In Oak Ridge, map filed of record in the office of the Recorder of Alameda Co, lot 2, blk 15 .... 10 73
74710 Elizabeth B Craig—In Oak Ridge, map filed of record in the office of the Recorder of Alameda Co, lot 3, blk 15 .... 10 72
74738 P George Gow—Hotel Claremont Tract, map filed of record in the office of the Recorder of Alameda Co, lot 6, blk 1 and imps........ 70 20
74766 C M Dodds—Hotel Claremont Tract No 2, map filed of record in the office of the Recorder of Alameda Co, lot 9, blk 4........ 20 42
74785 Lloyd P Larue and C E Clinch — Hotel Claremont Tract No 2, map filed of record in the office of the Recorder of Alameda Co, lot 6, blk 5........ 6 08
74787 Claremont Land Company—Mortgagee's interest, Hotel Claremont Tract No 2, map filed of record in the office of the Recorder of Alameda Co, lot 7, blk 5........ 7 01
74795 Mary R Weiss—Hotel Claremont Tract No 2, map filed of record in the office of the Recorder of Alameda Co, lot 14, blk 6........ 20 42
74806 G B La Montague—Mortgagee's interest, Hotel Claremont Tract No 2, map filed of record in the office of the Recorder of Alameda Co, lot 20, blk 6 .... 10 46
74848 Fern W Sherwood — Upper Claremont No 2, map filed of record in the office of the Recorder of Alameda Co, lot 15, blk 1 .... 19 09
74853 Caroline M Calender—Upper Claremont No 2, map filed of record in the office of the Recorder of Alameda Co, lot 7, blk 2 .... 30 37

TIDE LANDS.

74901 California Newton — Tide Lands, map filed of record in the office of the Recorder of Alameda Co, sec 16, twp 1 s, range 4 w, lot 2 and that portion lying n of s line of Berkeley of sec 16, twp 1 s, range 4 w, lot 15 .... 22 41

IN EMERYVILLE.

IN MAP NO 2, WATTS TRACT.

76024 Manuel Cruz — In Map No. 2, Watts Tract, map filed of record in the office of the Recorder of Alameda Co, sub 5 portion n of City of Oakland of lot D, blk 803-613 and imps 5 90

IN MAP OF PART OF PLOT 6, PROP. OF J S EMERY.

76041 Daniel Meyer—In Map of Part of Plot 6, Prop of J S Emery, map filed of record in the office of the Recorder of Alameda Co, pce of ld beg at a pt on the e line of Holden st 175 ft s from Park ave, th s 25 ft by 133 ft deep e, por of blk 18-617 8 20
76054 P W Schroeder et al—In Map of Part of Plot 6, Prop of J S Emery, map filed of record in the office of the Recorder of Alameda Co, lot 21, blk 27-617 .... 6 17
76064 Harriet Ward—In Map of Part of Plot 6, Prop. of J S Emery, map filed of record in the office of the Recorder of Alameda Co, lots 24 and 25, blk 3-618 and imps 41 00
76064 Harriet Ward—Pers prop.... 24 98
76065 E B Allen—Mortgagee's interest, in Map of Part of Plot 6, Prop of J S Emery, map filed of record in the office of the Recorder of Alameda Co, lots 24 and 25, blk 3-618 .... 95 00

IN KIMBALL TRACT.

76086 Benjamin Courant—In Kimball Tract, map filed of record in the office of the Recorder of Alameda Co, por w of e bdy line of Emeryville of lot 34, blk 952 ..... 1 85

IN H C DOHR'S HOMESTEAD.

76136 N B Phillips—In H C Dohr's Homestead, map filed of record in the office of the Recorder of Alameda Co, pce of ld beg at a pt on the s line of 43rd st 205 37-100 ft e from San Pablo ave, th e 30 ft by 116 22-100 ft deep s, por lot 12, blk 1026 and imps 4 28

IN MAP OF PART OF PLOT 6, PROP. OF J. S. EMERY.

76141 P G Lynch—In Map of Part of Plot 6, Prop of J S Emery, map filed of record in the office of the Recorder of Alameda Co, pce of ld beg at the ne cor of Park ave and Watts st, th e 60 ft by 125 ft deep n, por of blk 1027, imps and Poll Tax 1909.... 38 25
76141 P G Lynch—Pers prop 7 70
76145 Mathew G Emery—In Map of Part of Plot 6, Prop of J S Emery, map filed of record in the office of the Recorder of Alameda Co, pce of ld beg at a point on the e line of Harlan st, 125 ft n from Park ave, th n 150 ft, e 130 ft, n 180 ft, e 130 ft, s 333 ft, w 260 ft to beg, por of blk 10-1029 .... 65 80
76158 W E Gilman—Mortgagee's interest, in Map of Part of Plot 6, Prop of J S Emery, map filed of record in the office of the Recorder of Alameda Co, pce of ld beg at a point on the w line of Harlan st, 250 ft n from Park ave, th n 75 ft by 135 ft deep, w por of blk 13-1030 12 66
76165 D Edward Collins—In Map of Part of Plot 6, Prop of J S Emery, map filed of record in the office of the Recorder of Alameda Co, pce of ld beg at a point on the n line of Park ave 25 ft w from Haven st, th w 100 ft by 125 ft deep, n por of blk 16-1031........ 84 25
76174 Hamilton Lee — Mortgagee's interest, in Map of Part of Plot 6, Prop of J S Emery, map filed of record in the office of the Recorder of Alameda Co, pce of ld beg at a point on the w line of Hollis st 811 ft n from Park ave, th n 64 ft by 132 ft deep, w por of blk 19-1032.. 1 85
76175 Fred Finck—Mortgagee's interest, in Map of Part of Plot 6, Prop of J S Emery, map filed of record in the office of the Recorder of Alameda Co, pce of ld beg at a point on the w line of Hollis st 811 ft n from Park ave, th n 64 ft by 132 ft deep, w por of blk 19-1032.. 8 69
76178 Charles Quick—In Map of Part of Plot 6, Prop of J S Emery, map filed of record in the office of the Recorder of Alameda Co, pce of ld beg at a point on the n line of Park ave 63 ft w from Hollis st, th w 50 ft by 125 ft deep, n por of blk 19-1032 and imps...... 27 50
76178 Charles Quick—Pers Prop.... 1 94
76194 Minnie W Chapman—In Map of Part of Plot 6, Prop of J S Emery, map filed of record in the office of the Recorder of Alameda Co, lot 2, blk 28-1035 and imps 15 35

IN COGGSHALL TRACT, EAST OF SAN PABLO AVE.

76225 V H Metcalf—Mortgagee's interest, in Coggshall Tract, East of San Pablo Ave, map filed of record in the office of the Recorder of Alameda Co, n ½ of lot 4 and w 160 ft of lot 5, blk 1079 .... 20 75
76226 Elmus A Chappell—In Coggshall Tract, East of San Pablo Avenue, map filed of record in the office of the Recorder of Alameda Co, pce of ld beg at the sw cor of Wallace ave and Salem st, th w 137 ft by 100 ft deep s por of blk 1079 and imps. Also in Coggshall Tract, East of San Pablo Avenue, map filed of record in the office of the Recorder of Alameda Co, lot 6 and n 28 75-100 ft of lot 7, blk 1079.. 82 90
76227 Hamilton Lee — Mortgagee's Interest, in Coggshall Tract, East of San Pablo ave, map filed of record in the office of the Recorder of Alameda Co, pce of ld beg at the sw cor of Wallace ave and Salem st, th w 137 ft by 100 ft deep, s por of blk 1079. Also in Coggshall Tract, East of San Pablo Avenue, map filed of record in the office of the Recorder of Alameda Co, lot 6 and n 28 75-100 ft of lot 7, blk 1079 .... 5 90
76228 Home Telephone Company of Alameda County—In Coggshall Tract, East of San Pablo Avenue, map filed of record in the office of the Recorder of Alameda Co, e 15 ft of lot 5, blk 1079 and imps 2 39

IN ALDEN TRACT.

76278 R Kurzell—In Alden Tract, map filed of record in the office of the Recorder of Alameda Co, por lying w of e line of Emeryville, of lot 4, blk 2106-1172 .... 3 20

IN COGGSHALL TRACT, EAST OF SAN PABLO AVENUE.

76239 Albert B Webster—In Coggshall Tract, East of San Pablo Avenue, map filed of record in the office of the Recorder of Alameda Co, lot 29 and e 10 ft of lot 30, blk 1174 and imps 11 84
76294 Mary Hayes—In Coggshall Tract, East of San Pablo Avenue, map filed of record in the office of the Recorder of Alameda Co, lot 33, blk 1174 and imps....... 11 30
76296 W S Rogers—In Coggshall Tract, East of San Pablo Avenue, map filed of record in the office of the Recorder of Alameda Co, pce of ld beg at a pt on the s line of Auburn ave, 383 62-100 ft e from San Pablo ave, th e 47 62-100 ft, s 151 57-100 ft, w 79 62-100 ft, n 61 57-100 ft, e 32 ft, n 90 ft to beg, por of lot 11, blk 1174 and imps........ 10 58
76324 Harold Bishop—In Coggshall Tract, East of San Pablo Avenue, map filed of record in the office of the Recorder of Alameda Co, pce of ld beg at a point on the s line of Auburn ave 351 62-100 ft e from San Pablo ave, th e 32 ft by 90 ft deep, s por of lot 11, blk 1174 and imps 14 00
76326 Mattie Wachsman—In Coggshall Tract, East of San Pablo Avenue, map filed of record in the office of the Recorder of Alameda Co, pce of ld beg at the point of intersection of n line of Auburn ave with the e line of Coggshall Tract, th w 75 ft, n 184 79-100 ft, e about 123 30-100 ft to the e line of Coggshall Tract, th s 187 69-100 ft to beg, por of blk 1175 and imps 11 21
76336 Oswald A Bianchi—In Coggshall Tract, East of San Pablo Avenue, map filed of record in the office of the Recorder of Alameda Co, pce of ld beg at a point on the n line of Auburn ave 501 20-100 ft e from San Pablo ave, th w 129 57-100 ft, n 206 76-100 ft, e 129 57-100 ft, s 204 3-100 ft to beg, por of blk 1175, imps and Poll Tax, 1909 .... 4 50

IN AMENDED MAP OF THE SUBDIVISION OF LOT 4, COGGSHALL TRACT.

76346 Arthur J Webb—In Amended Map of the Subdivision of Lot 4, Coggshall Tract, map filed of record in the office of the Recorder of Alameda Co, lots 13 and 14, blk 1175, imps and Poll Tax, 1909 .. 4 50
76347 Unknown Owners—In Amended Map of the Subdivision of Lot 4, Coggshall Tract, map filed of record in the office of the Recorder of Alameda Co, pce of ld beg at the se cor of Lulu ave and Salem st, th s 1 ft by 129 57-100 ft deep, e por of blk 1175 .... 1 85

IN COGGSHALL TRACT, EAST OF SAN PABLO AVENUE.

76368 C H Bissell—In Coggshall Tract, East of San Pablo Avenue, map filed of record in the office of the Recorder of Alameda Co, lot 58, blk 1177 .... 7 25
76368 C H Bissell—In Coggshall Tract, East of San Pablo Avenue, map filed of record in the office of the Recorder of Alameda Co, lot 59, blk 1177 .... 7 25
76370 Charles Helmke—Mortgagee's interest, in Coggshall Tract, East of San Pablo Avenue, map filed of record in the office of the Recorder of Alameda Co, lot 60, blk 1177 28 85
76371 Mary B Taylor—In Coggshall Tract, East of San Pablo Avenue, map filed of record in the office of the Recorder of Alameda Co, lot 61, blk 1177 .... 9 95
76371 Mary B Taylor—In Coggshall Tract, East of San Pablo Avenue, map filed of record in the office of the Recorder of Alameda Co, lot 62, blk 1177 .... 9 95
76371 Mary B Taylor—In Coggshall Tract, East of San Pablo Avenue, map filed of record in the office of the Recorder of Alameda Co, lot 63, blk 1177 .... 10 58
76372 E J Casey — In Coggshall Tract, East of San Pablo Avenue, map filed of record in the office of the Recorder of Alameda Co, lots 55 and 56, blk 1177, imps and Poll Tax, 1909 .... 4 50

IN MAP NO. 2 WM. M. BUTTERS TRACT.

76397 Oakland Bank of Savings—Mortgagee's interest, in Map No. 2 Wm M Butters Tract, map filed of record in the office of the Recorder of Alameda Co, lot 35 and w 5 ft of lot 34, blk 1183...... 5 90
76411 W M Butters Jr—In Map No 2 Wm M Butters Tract, map filed of record in the office of the Recorder of Alameda Co, 5 ft strip w of lots 38 and 39 marked "reserved," blk 1183 .... 1 85

IN PLOT 40.

76412 Sarah J Dietz—In Plot 40, Tract of Land bounded n by San Pablo Ave Villa Tract, e by land of A C Dietz, s by Wm M Butters Tract, w by Plot 7, por of blk 1184 (2.50 acres) and imps 72 95

IN SAN PABLO AVENUE VILLA TRACT (REVISED MAP.)

76447 Charles D Mooney—In San Pablo Avenue Villa Tract (revised map), map filed of record in the office of the Recorder of Alameda Co, lot 4, blk 5-1313 and imps...... 3 70
76447 Charles D Mooney—In San Pablo Villa Tract (revised map), map filed of record in the office of the Recorder of Alameda Co, lot 5, blk 5-1313 and imps 2 71

IN BEAUDRY & PELADEAU TRACT.

76461 Thomas V Edington — In Beaudry & Peladeau Tract, map filed of record in the office of the Recorder of Alameda Co, s 30 ft of lot 6, blk 29-1313 and imps...... 5 90
76463 Edward De Kruse—In Beaudry & Peladeau Tract, map filed of record in the office of the Recorder of Alameda Co, s 20 ft of lot 4 and n 9½ ft of lot 5, blk 29-1313 and imps 3 02
76474 Isabella A Beaudry and G Peladeau — In Beaudry & Peladeau Tract, map filed of record in the office of the Recorder of Alameda Co, lot 3, blk 30-1316...... 6 17
76484 John Wallace—In Beaudry & Peladeau Tract, map filed of record in the office of the Recorder of Alameda Co, lot 12, blk 35-1318 and imps 6 80
76510 Isabella A Beaudry and G Peladeau — In Beaudry & Peladeau Tract, map filed of record in the office of the Recorder of Alameda Co, lot 3, blk 20-1330 .... 5 90

IN LANDREGAN TRACT.

76560 Frank Soncini—In Landregan Tract, map filed of record in the office of the Recorder of Alameda Co, e 33 4-12 ft of lot 6, blk 10-1470 and imps 11 30
76567 Tillie R Spear—In Landregan Tract, map filed of record in the office of the Recorder of Alameda Co, lot 5, blk 3-1471 .... 7 25
76569 J A Hull — In Landregan Tract, map filed of record in the office of the Recorder of Alameda Co, w 15 ft of lot 7, and e 20 ft of lot 8, blk 3-1471 and imps 14 00
76570 G T Edwards — Mortgagee's interest, in Landregan Tract, map filed of record in the office of the Recorder of Alameda Co, w 15 ft of lot 7 and e 20 ft of lot 8, blk 3-1471 .... 3 20
76571 Christian L Plauder—In Landregan Tract, map filed of record in the office of the Recorder of Alameda Co, e 35 ft of lot 7, blk 3-1471 and imps 1 85

IN MAP OF KLINKNERVILLE TRACT.

76583 F R McClintie—In Map of Klinknerville Tract, map file of record in the office of the Recorder of Alameda Co, lot 9, blk e-1471 and imps 5 54
76595 Arthur G Higham—In Map of Klinknerville Tract, map filed of record in the office of the Recorder of Alameda Co, e 26 8-17 ft of s 100 ft of lot 17, blk F-1472 and imps 1 76
76597 Mamie Leary—In Map of Klinknerville Tract, map filed of record in the office of the Recorder of Alameda Co, e 30 ft of s 100 ft of lot 18 and w 23 4-12 ft of s 100 ft of lot 17, blk F-1472 and imps 3 02

IN JOHN DOYLE TRACT.

76599 J C Synen—In John Doyle Tract, map filed of record in the office of the Recorder of Alameda Co, lot 2, blk D-1473 and imps 1 76
76600 Carrie B Landregan — Mortgagee's Interest, in John Doyle Tract, map filed of record in the office of the Recorder of Alameda Co, lot 2, blk D-1473 .... 4 55
76607 Ernie De Verro—In John Doyle Tract, map filed of record in the office of the Recorder of Alameda Co, e ½ of lot 8, blk D-1473 and imps 7 25

IN LANDREGAN TRACT.

76667 A S Haneman—In Landregan Tract, map filed of record in the office of the Recorder of Alameda Co, lot 7, blk 16-1484 .... 3 20
76668 Mrs E Rogers — Mortgagee's interest, in Landregan Tract, map filed of record in the office of the Recorder of Alameda Co, lot 7, blk 16-1484 .... 1 85
76697 C B Landregan—In Landregan Tract, map filed of record in the office of the Recorder of Alameda Co, lot 1, blk 5-1487 .... 4 55
76697 C B Landregan—In Landregan Tract, map filed of record in the office of the Recorder of Alameda Co, lot 2, blk 5-1487 .... 4 55
76697 C B Landregan—In Landregan Tract, map filed of record in the office of the Recorder of Alameda Co, lot 3, blk 5-1487 and imps 24 80
76697 C B Landregan—Pers prop.... 10 58

IN MAP OF KLINKNERVILLE TRACT.

76716 Dileo Alves—In Map of Klinknerville Tract, map filed of record in the office of the Recorder of Alameda Co, w ½ of lot 16, blk J-1483...... 3 20
76733—C A Klinkner, N Higgins, G N Collins, A J Snyder—Pce of ld beg at the sw cor of the e line of the Town of Emeryville and Snyder ave, th s 1 ft by 2240 ft, w to right of way of the Northern Railway Company, blk 1496 .... 1 85

IN TIDE LANDS.

76851 California Newton — In Tide Lands, map filed of record in the office of the Recorder of Alameda Co, por lying s of s line of Berkeley, Section 16 Township 1 s, Range 4 w, lot 15 (15 acres)........ 20 75

IN HAYWARD.

IN ANSPACHER TRACT.

77542 Jno C Rasmussen—In Anspacher Tract, map filed of record in the office of the Recorder of Alameda Co, lot 14 and all except the nw 23.63 ft of lot 29, blk C-4 and imps 7 11

IN PEARCE TRACT.

77597 Chas Prowse — In Pearce Tract, map filed of record in the office of the Recorder of Alameda Co, lot 31, blk 8 .... 1 67
77608 H Shuey—In Pearce Tract, map filed of record in the office of the Recorder of Alameda Co, lot 39, blk 8 and imps 3 61

IN RUSSELL AND WARREN ADDITION.

77883 T B Russell—In Russell and Warren Addition, map filed of record in the office of the Recorder of Alameda Co, n 33 ft of lot 4, blk 116...... 2 17

IN BONNIE BRAE TRACT.

77983 Carleton L Little—In Bonnie Brae Tract, map filed of record in the office of the Recorder of Alameda Co, lot 1, blk 151 and imps 17 16
77983 Carleton L Little—Pers prop 2 28
77983 Carleton L Little—In Bonnie Brae Tract, map filed of record in the office of the Recorder of Alameda Co, lot 2, blk 151 .... 3 83
77983 Carleton L Little—In Bonnie Brae Tract, map filed of record in the office of the Recorder of Alameda Co, lot 3, blk 151 .... 3 83
77983 Carleton L Little—In Bonnie Brae Tract, map filed of record in the office of the Recorder of Alameda Co, lot 4, blk 151 .... 2 16
77983 Carleton L Little—In Bonnie Brae Tract, map filed of record in the office of the Recorder of Alameda Co, lot 5, blk 151........ 2 17
77983 Carleton L Little—In Bonnie Brae Tract, map filed of Record in the office of the Recorder of Alameda Co, lot 7, blk 151 216

IN LIVERMORE.

IN SOUTHERN ADDITION TO LIVERMORE.

79234 J R Merchant — In Southern Addition to Livermore, map filed of record in the office of the Recorder of Alameda Co, lots 10-11 and 12, blk 55 and imps........ 3 73
79234 J R Merchant—Pers Prop.... 4 24

IN RANCHO EL VALLE DE SAN JOSE PORTION OF PLOT 18.

79327 George A Lavender — In Rancho El Valle de San Jose, Portion of Plot 18, map filed of record in the office of the Recorder of Alameda Co, Tract of land bounded n by College ave, e by land of William H Farraghan, s by town line, w by land of John W Robertson, entire block 79 and imps 13 00
79327 George A Lavender—Pers prop 2 37
79367 T D Fisher—In Villa Lots adjacent to Northern Addition to Town of Livermore, map filed of record in the office of the Recorder of Alameda Co, lots 13 and 14, blk 134, in Mountain View Tract, map filed of record in the office of the Recorder of Alameda Co, lot 6, blk 131; in Rancho El Valle de San Jose, Portion of Plot 18, map filed of record in the office of the Recorder of Alameda Co, blk 134 and imps, 6-82 acres 7 67

IN NORTHERN ADDITION TO LIVERMORE.

79384 Sophie Jaccard—In Northern Addition to Livermore, map filed of record in the office of the Recorder of Alameda Co, lot 6 and w 25 ft of s 100 ft of lot 7, blk 2-141 and imps 13 67
79525 C M Reed—In Northern Addition to Livermore, map filed of record in the office of the Recorder of Alameda Co, lots 1, 2 and 3, blk 42-181 .... 1 52
79540 Rafael Altamarino—In Northern Addition to Livermore, map filed of record in the office of the Recorder of Alameda Co, lot 4, blk 47-186 and imps........ 2 26
79544 Bernard Altamarino — In Northern Addition to Livermore, map filed of record in the office of the Recorder of Alameda Co, lots 8 to 12, blk 48-187 .... 2 69
79546 Clarence Altamirane — In Northern Addition to Livermore, map filed of record in the office of the Recorder of Alameda Co, lot 7, blk 48-187 94
79550 Anna M Fink—In Northern Addition to Livermore, map filed of record in the office of the Recorder of Alameda Co, lots 11 and 12, blk 50-189 and imps 4 01
79556 C M Reed—In Northern Additoon to Livermore, map filed of record in the office of the Recorder of Alameda Co, por w of Junction ave, lots 5 and 6, blk 53-192 70

IN LEONARD TRACT.

79601 Bridget Loughery—In Leonard Tract, map filed of record in the office of the Recorder of Alameda Co, lots 6, 7 and nw 50 ft of lot 8, blk 228 and imps 1 12

MAP OF LADD ESTATE.

79603 P Loughery—Map of Ladd Estate, map filed of record in the office of the Recorder ot Alameda Co, pce of ld bounded n by Front st, e by ld of Bridget Loughery, s by Central Pacific Railroad, w by ld of Sarah McPhillimy, por of Plot G, blk 328 and imps 3 78

IN McLEOD TRACT.

79627 E D Donahue — In McLeod Tract, map filed of record in the office of the Recorder of Alameda Co, s ½ of lot 8 and all (except 1 ft strip to Town) of lot 2, blk 8-236 and imps 17 13
79627 E D Donahue—Pers prop.... 19 22

ADDITION NO 3 TO TOWN OF LIVERMORE.

79710 William Hachmann—Addition No 3 to town of Livermore, map filed of record in the office of the Recorder of Alameda Co, lots 7, 8 and 9, blk 27-264 and imps.... 2 26
79712 John Andrew Hachmann—Addition No 3 to Town of Livermore, map filed of record in the office of the Recorder of Alameda Co, lots 1, 2 and 3, blk 28-265 and imps........ 10 19
79712 John Andrew Hachmann—Pers prop 1 40
79724 Ed Donahue—Addition No 3 to Town of Livermore, map filed of record in the office of the Recorder of Alameda Co, lots 11 and 12, blk 29-266 and imps 4 45

IN PLEASANTON.

IN NEAL'S PLAN OF PLEASANTON.

80507 Laura M Smith—In Neal's Plan of Pleasanton, map filed of record in the office of the Recorder of Alameda Co, s 100 ft of lots 9 and 10, blk A-2 and imps........ 31 87

IN MAP OF PLEASANTON HOMESTEAD.

80645 Frederick Hansen—In Map of Pleasanton Homestead, map filed of record in the office of the Recorder of Alameda Co, plot 14, blk 51 and imps, 6 406-1,000 acres........ 12 74

IN PLOT 45.

80747 F D P Madsen—In Plot 45, map filed of record in the office of the Recorder of Alameda Co, tract of land bounded n by ld of Antonio, e by county road No ..., s by ld of Joe Peters, w by ld of Manuel P Rosa, por of blk 91, contg 1 acre, imps and poll tax, 1909........ 4 50

IN PLOT 44, IN RANCHO EL VALLE DE SAN JOSE.

80767 H E Armstrong—In Plot 44, in Rancho El Valle de San Jose, map filed of record in the office of the Recorder of Alameda Co, tract of land bounded n by ld of Manuel P Rosa, e by Rose ave and Pleasanton ave, s by town line and Pleasanton ave, w by town line, blk 95, contg 100 acres and imps..171 38

IN MAP OF RESUB OF LOTS 31 TO 37 AND POR OF LOT 96, NEVIS TRACT.

80820 Juanita B Buddle—In Map of Resub of Lots 31 to 37 and Por of Lot 96, Nevis Tract, map filed of record in the office of the Recorder of Alameda Co, lot 4, blk 116 and imps........ 11 21
80821 Joseph Nevis (trustee) — In Map of Resub of Lots 31 to 37 and Por of Lot 96, Nevis Tract, map filed of record in the office of the Recorder of Alameda Co, lot 5, blk 116 3 30

IN PIEDMONT.

IN GLEN ECHO TRACT—MAP NO. 2—SUB. OF LOTS 20, 21, 22.

81508 Lewis S Gear—In Glen Echo Tract—Map No 2—Sub of Lots 20, 21, 22, map filed of record in the office of the Recorder of Alameda Co, lot G and imps........ 13 23
81513 John Dunston—In Glen Echo Tract—Map No 2—Sub of Lots 20, 21, 22, map filed of record in the office of the Recorder of Alameda Co, lot N 10 21

IN GLEN ECHO TRACT—MAP NO. 2.

81522 John Dunston — In Glen Echo Tract—Map No 2—Map filed of record in the office of the Recorder of Alameda Co, pce of ld beg at a pt on the se line of Rose ave 342 55-100 ft ne from Echo ave, th ne 50 ft by 150 ft deep se, por of lot 23 and imps...... 32 84
81523 John Dunston — In Glen Echo Tract—Map No 2—Map filed of record in the office of the Recorder of Alameda Co, n 100 ft of the e ½ of lot 23 .... 19 91
81524 John Dunston — In Glen Echo Tract—Map No 2—Map filed of record in the office of the Recorder of Alameda Co, s 50 ft of the e½ of lot 23 .... 10 21
81540 Charles E Purcells—In Glen Echo Tract—Map No 2—Map filed of record in the office of the Recorder of Alameda Co, pce of ld beg at a pt on the se line of Summit ave 90 ft sw from dividing line between lots 29 and 30, th sw 50 ft by se to e line of lot 30, por of lot 30 and imps.112 38
81540 Charles E Purcells—Pce of ld beg at a pt 30 90-100 ft ne of sw line of lot 30, th ne 25 ft, se 195 66-100 ft, th sw 25 ft, th sw 195 66-100 ft to pt of beg, por of lot 30 6 97

IN PARTITION MAP OF THE BLAIR RANCHE.

81547 Albert B Cosard—In Partition Map of the Blair Ranche, map filed of record in the office of the Recorder of Alameda Co, tract of land bounded ne by ld of Realty Syndicate, se by ld of Realty Syndicate, sw by ld of Central Piedmont Tract No 3, nw by Park way, por of plot E, contg .27 acres.. 24 78

IN MAP OF CENTRAL PIEDMONT TRACT.

81559 Alice M Garrison—In Map of Central Piedmont Tract, map filed of record in the office of the Recorder of Alameda Co, lot 8, blk A and imps 52 29
81567 Realty Syndicate—In Map of Central Piedmont Tract, map filed of record in the office of the Recorder of Alameda Co, lot 17, blk A and imps 76 50
81587 Piedmont Building and Loan Association—In Map of Central Piedmont Tract, map filed of record in the office of the Recorder of Alameda Co, lot 4, blk D........ 19 91
81630 Elias J Rodolph—In Map of Central Piedmont Tract, map filed of record in the office of the Recorder of Alameda Co, lot 1, blk G and imps 104 45
81630 Elias J Rodolph—In Map of Central Piedmont Tract, map filed of record in the office of the Recorder of Alameda Co, lot 2, blk G and imps 111 38
81630 Elias J Rodolph—In Map of Central Piedmont Tract, map filed of record in the office of the Recorder of Alameda Co, lot 3, blk G and imps 100 99
81639 Bankers' Trust Company—In Map of Central Piedmont Tract, map filed of record in the office of the Recorder of Alameda Co, lot 12, blk G and imps........ 52 26
81658 Geraldine S Lackie—In Map of Central Piedmont Tract, map filed of record in the office of the Recorder of Alameda Co, lot 6 and s 5 ft of lot 7, blk H and imps...135 64
81658 Geraldine S Lackie—Pers prop 11 50
81674 Frank L Pratt—In Map of Central Piedmont Tract, map filed of record in the office of the Recorder of Alameda Co, lot 22, blk H.... 24 76
81679 Julia G Frandsen—In Map of Central Piedmont Tract, Resub of Lots 26 and 27, map filed of record in the office of the Recorder of Alameda Co, lot 2, blk H........ 40 98
81682 Maud B Hadeneldt—In Map of Central Piedmont Tract, map filed of record in the office of the Recorder of Alameda Co, n 50 ft of lot 2, blk I and imps........ 5 70
81695 Katherine L Ines—In Map of Central Piedmont Tract, map filed of record in the office of the Recorder of Alameda Co, n 40 ft of lot 16, blk I and imps........ 81 88
81695 Katherine L Ines—In Map of Central Piedmont Tract, map filed of record in the office of the Recorder of Alameda Co, s 20 ft of lot 17, blk I 3 59
81698 Helen K Simpson—In Map of Central Piedmont Tract, map filed of record in the office of the Recorder of Alameda Co, lot 21, blk I and imps 87 13
81710 Realty Syndicate—In Map of Central Piedmont Tract, map filed of record in the office of the Recorder of Alameda Co, s 10 ft of lot 13, blk J 7 42
81719 C Mortimer Ford—In Map of Central Piedmont Tract, map filed of record in the office of the Recorder of Alameda Co, lot 3, blk K........ 16 67

IN CENTRAL PIEDMONT TRACT NO. 2.

81752 C E Purcells—In Central Piedmont Tract No 2, map filed of record in the office of the Recorder of Alameda Co, lot 9, blk M........ 15 06
81760 F W Summers—In Central Piedmont Tract No 2, map filed of record in the office of the Recorder of Alameda Co, lot 17, blk M........ 31 99
81777 P N Hanrahan—In Central Piedmont Tract No 2, map filed of record in the office of the Recorder of Alameda Co, lot 6, blk O........ 35 15

IN CENTRAL PIEDMONT TRACT, NO. 3.

81795 Evan Jeffreys—In Central Piedmont Tract No 3, map filed of record in the office of the Recorder of Alameda Co, s 46 ft of lot 13, blk P. 15 06
81808 Agnes G Smith—In Central Piedmont Tract No 3, map filed of record in the office of the Recorder of Alameda Co, n 20 ft of lot 28, blk P. 6 97
81807 Piedmont Building Association—Mortgagee's interest, in Central Piedmont Tract No 3, map filed of record in the office of the Recorder of Alameda Co, lot 31, blk P 17 98
81809 Piedmont Building Association—Mortgagee's interest, in Central Piedmont Tract No 3, map filed of record in the office of the Recorder of Alameda Co, lot 32, blk P 52 41

IN AMENDED MAP OF ALTA PIEDMONT TRACT.

81850 Robert Johnston—In Amended Map of Alta Piedmont Tract, map filed of record

in the office of the Recorder of Alameda Co, lot 28... 42 08
81850 Robert Johnston—In Amended Map of Alta Piedmont Tract, map filed of record in the office of the Recorder of Alameda Co, lot 29... 42 08
81903 B O Burkhardt—In Amended Map of Alta Piedmont Tract, map filed of record in the office of the Recorder of Alameda Co, lot 84... 16 67
81925 P A Becker—In Amended Map of Alta Piedmont Tract, map filed of record in the office of the Recorder of Alameda Co, lot 110, imps and pers prop........ 7 89

IN SATHER TRACT.

81975 Seward M Dodge—In Sather Tract, map filed of record in the office of the Recorder of Alameda Co, s 32 ft of lot 8 and n 8 ft of lot 9, blk A and imps........... 24 75
81975 Seward M Dodge—Pers prop. 11 59
81994 Arthur G Sherman—In Sather Tract, map filed of record in the office of the Recorder of Alameda Co, sw 10 ft of lot 12 and ne 30 ft of lot 13, blk B and imps........ 31 23
82006 Margaret Wade—In Sather Tract, map filed of record in the office of the Recorder of Alameda Co, lot 5, blk C 17 83
82031 F B Cook—In Sather Tract, map filed of record in the office of the Recorder of Alameda Co, lot 34 and nw 5 ft of lot 33, blk C and imps 45 55

IN FAIRVIEW TRACT, AMENDED MAP.

82046 R E Campion—In Fairview Tract, Amended Map, map filed of record in the office of the Recorder of Alameda Co, lots 14 and 15, blk B and imps 28 22
82046 R E Campion—Pers prop..... 4 20
82051 F M Dunn—In Fairview Tract, Amended Map, map filed of record in the office of the Recorder of Alameda Co, lot 25, blk B, imps and poll tax, 1909........... 4 50
82063 Realty Syndicate—In Fairview Tract, Amended Map, map filed of record in the office of the Recorder of Alameda Co, pce of ld beg at the e cor of Sunnyside ave and Oakland Traction Company, th e 15 ft by 248 ft deep, s por of blk B........... 14 36
82067 Mary Maloney and Ella R Fenton—In Fairview Tract, Amended Map, map filed of record in the office of the Recorder of Alameda Co, lot 6, blk C........... 10 90
82067 Mary Maloney and Ella R Fenton—In Fairview Tract, Amended Map, map filed of record in the office of the Recorder of Alameda Co, lot 7, blk C........... 10 90
82067 Mary Maloney and Ella R Fenton—In Fairview Tract, Amended Map, map filed of record in the office of the Recorder of Alameda Co, lot 8, blk C........... 10 90
82067 Mary Maloney and Ella R Fenton—In Fairview Tract, Amended Map, map filed of record in the office of the Recorder of Alameda Co, lot 9, blk C and imps........... 73 27
82067 Mary Maloney and Ella R Fenton—In Fairview Tract, Amended Map, map filed of record in the office of the Recorder of Alameda Co, lot 10, blk C........... 14 36
82067 Mary Maloney and Ella R Fenton—In Fairview Tract, Amended Map, map filed of record in the office of the Recorder of Alameda Co, lot 11, blk C........... 14 36
82067 Mary Maloney and Ella R Fenton—In Fairview Tract, Amended Map, map filed of record in the office of the Recorder of Alameda Co, lot 12, blk C........... 14 36
82074 John F Stirk—In Fairview Tract, Amended Map, map filed of record in the office of the Recorder of Alameda Co, lot 24, blk C........... 8 59
82074 John F Stirk—In Fairview Tract, Amended Map, map filed of record in the office of the Recorder of Alameda Co, lot 25, blk C........... 8 58
82074 John F Stirk—In Fairview Tract, Amended Map, map filed of record in the office of the Recorder of Alameda Co, lot 26, blk C and imps. 16 67

IN MAP OF PIEDMONT VISTA TRACT.

82130 Realty Syndicate—In Map of Piedmont Vista Tract, map filed of record in the office of the Recorder of Alameda Co, lot 45, blk A........... 21 29
82152 Carl Jacobsen—In Map of Piedmont Vista Tract, map filed of record in the office of the Recorder of Alameda Co, sw 104 54-100 ft, more or less, of lot 9, blk D and imps 34 46
82153 Realty Syndicate — Mortgagee's interest, in Map of Piedmont Vista Tract, map filed of record in the office of the Recorder of Alameda Co, sw 104 54-100 ft, more or less, of lot 9, blk D..... 3 74
82155 Carl Jacobsen—In Map of Piedmont Vista Tract, map filed of record in the office of the Recorder of Alameda Co, pce of ld beg at a pt on the e line of Howard ave 46 61-100 ft ne from Nace st, th ne 57 66-100 ft by an average depth of 90 ft, ne por of lots 10 and 11, blk D.... 8 59
82156 Realty Syndicate — Mortgagee's interest, in Map of Piedmont Vista Tract, map filed of record in the office of the Recorder of Alameda Co, pce of ld beg at a pt on the e line of Howard ave 46 61-100 ft ne from Nace st, th ne 57 66-100 ft by an average depth of 90 ft ne, por of lots 10 and 11, blk D...... 3 74
82160 Norris Englist—In Map of Piedmont Vista Tract, map filed of record in the office of the Recorder of Alameda Co, w 50 ft of lot 2, blk E and imps 13 44
82166 Carleton L Little—In Map of Piedmont Vista Tract, map filed of record in the office of the Recorder of Alameda Co, except ne 70 ft of lots 22-23 and sw 63 ft, more or less, of se 14 ft of lot 24, blk E and imps........... 94 06

IN BOWIE TRACT.

82191 Frederick and Nora Prindle—In Bowie Tract, map filed of record in the office of the Recorder of Alameda Co, lot 17 .... 10 90
82191 Frederick and Nora Prindle—In Bowie Tract, map filed of record in the office of the Recorder of Alameda Co, lot 18 and imps........... 52 48

IN PIEDMONT CABLE TRACT—REVISED.

82238 George W Boynton—In Piedmont Cable Tract—Revised, map filed of record in the office of the Recorder of Alameda Co, lot 27 and imps. 35 15

IN LINCOLN PARK.

82263 Realty Syndicate—In Lincoln Park, map filed of record in the office of the Recorder of Alameda Co, lot 6, blk B. 14 36
82263 Realty Syndicate—In Lincoln Park, map filed of record in the office of the Recorder of Alameda Co, lot 7, blk B. 17 83
82263 Realty Syndicate—In Lincoln Park, map filed of record in the office of the Recorder of Alameda Co, lot 8, blk B. 17 83
82263 Realty Syndicate—In Lincoln Park, map filed of record in the office of the Recorder of Alameda Co, lot 9, blk B. 17 83
82263 Realty Syndicate—In Lincoln Park, map filed of record in the office of the Recorder of Alameda Co, lot 10, blk B 17 83
82286 James D Tracey—In Lincoln Park, map filed of record in the office of the Recorder of Alameda Co, lot 17, blk D 6 97
82287 Realty Syndicate—In Lincoln Park, map filed of record in the office of the Recorder of Alameda Co, lot 18, blk D 14 36
82287 Realty Syndicate—In Lincoln Park, map filed of record in the office of the Recorder of Alameda Co, lot 19, blk D 10 90
82287 Realty Syndicate—In Lincoln Park, map filed of record in the office of the Recorder of Alameda Co, lot 20, blk D 10 90
82287 Realty Syndicate—In Lincoln Park, map filed of record in the office of the Recorder of Alameda Co, lot 21, blk D 10 90
82289 Realty Syndicate—In Lincoln Park, map filed of record in the office of the Recorder of Alameda Co, lot 1, blk E 28 22
82289 Realty Syndicate—In Lincoln Park, map filed of record in the office of the Recorder of Alameda Co, lot 2, blk E 10 90
82289 Realty Syndicate—In Lincoln Park, map filed of record in the office of the Recorder of Alameda Co, lot 3, blk E 10 90
82289 Realty Syndicate—In Lincoln Park, map filed of record in the office of the Recorder of Alameda Co, lot 4, blk E........... 10 90
82289 Realty Syndicate—In Lincoln Park, map filed of record in the office of the Recorder of Alameda Co, lot 5, blk E 10 90
82289 Realty Syndicate—In Lincoln Park, map filed of record in the office of the Recorder of Alameda Co, lot 6, blk E 10 90
82291 Realty Syndicate—In Lincoln Park, map filed of record in the office of the Recorder of Alameda Co, lot 8, blk E 10 90
82291 Realty Syndicate—In Lincoln Park, map filed of record in the office of the Recorder of Alameda Co, lot 9, blk E........... 10 90
82291 Realty Syndicate—In Lincoln Park, map filed of record in the office of the Recorder of Alameda Co, lot 10, blk E 28 22

IN MAP OF BLOCK 5 AND 6, PIEDMONT TERRACE.

82309 MacDowell Springs Company—In Map of Block 5 and 6, Piedmont Terrace, map filed of record in the office of the Recorder of Alameda Co, e ½ of lot 2, blk 6........... 10 90
82309 MacDowell Springs Company—In Map of Block 5 and 6, Piedmont Terrace, map filed of record in the office of the Recorder of Alameda Co, lot 3, blk 6........... 17 83
82318 Anne M Johnson—Mortgagee's interest, in Map of Block 5 and 6, Piedmont Terrace, map filed of record in the office of the Recorder of Alameda Co, lot 11, blk 6 .... 14 36

IN PIEDMONT TERRACE.

82322 F J Edwards—In Piedmont Terrace, map filed of record in the office of the Recorder of Alameda Co, pce of ld beg at a pt on the sw line of lot 7 27 50-100 ft nw from most s cor, th nw 150 ft, ne 126 50-100 ft, se 78 ft, sw 131 89-100 ft to beg.. 19 91
82326 George E Tuman—In Piedmont Terrace Re-sub. of por lots 7-8-A, map filed of record in the office of the Recorder of Alameda Co, pce of ld beg at a pt on the sw line of lot 1 54 ft se from most w cor, th se 120 29-100 ft, ne 143 19-100 ft, ne 30 72-100 ft to Magnolia ave, th nw to a pt opposite beg, th sw 106 ft to beg..... 18 29

IN HUNTOON TRACT.

82343 R N Burgess—In Huntoon Tract, map filed of record in the office of the Recorder of Alameda Co, ne 36 ft of lots 1 and 2, blk B; and in Map of Central Piedmont Tract, map filed of record in the office of the Recorder of Alameda Co, e 20 ft, more or less, of blk C........... 11 82
82346 Theodore C Bee—In Huntoon Tract, map filed of record in the office of the Recorder of Alameda Co, lot 3, blk B 16 67

IN MAP OF GRAND AVE. HEIGHTS.

82424 Piedmont Hills Improvement Company — Mortgagee's interest, in Map of Grand Ave Heights, map filed of record in the office of the Recorder of Alameda Co, lots 8 and 9, blk B........... 35 15
82434 Piedmont Hills Improvement Company—In Map of Grand Ave Heights, map filed of record in the office of the Recorder of Alameda Co, lot 7, blk C........... 17 83

IN PIEDMONT PARK.

82482 Charles D Rodolph—In Piedmont Park, map filed of record in the office of the Recorder of Alameda Co, pce of ld beg at a pt on the se line of lot 1 and sw cor of lot 3, Park View Tract, th nw 9 81-100 ft, sw 50 75-100 ft, se 26 61-100 ft, ne 29 33-100 ft to beg, por of lot 1, blk G 3 97
82493 Nellie A Maxwell—In Piedmont Park, map filed of record in the office of the Recorder of Alameda Co, pce of ld beg at a pt on the ne line of Terre Bonne ave at its intersection with the s line of lot 9, th e 260 ft, more or less, n 20 ft, w to Terre Bonne ave, se to beg, por of lot 9, blk G........... 3 12

IN MAP OF PARK VIEW TRACT NO. 2.

82568 Mary H McKee—In Map of Park View Tract No 2, map filed of record in the office of the Recorder of Alameda Co, lot 12........... 16 67
82583 John C Hill—In Map of Park View Tract No 2, map filed of record in the office of the Recorder of Alameda Co, lot 26........... 15 06
82583 John C Hill—In Map of Park View Tract No 2, map filed of record in the office of the Recorder of Alameda Co, lot 27........... 15 05
82624 Clara J Tallman—In Map of Park View Tract No 2, map filed of record in the office of the Recorder of Alameda Co, n 53 ft of lot 65........... 42 08

GRAND VIEW TERRACE.

82647 E M Kirk—Grand View Terrace, map filed of record in the office of the Recorder of Alameda Co, a strip of land 1 ft in width lying n and parallel with ave "B" and running e from Mountain ave to land of Rose........... 3 97

IN RE-SUB. OF LOTS 18 TO 27 OF THE CROCKER TRACT.

82675 Helen A Maxwell—In Re-Sub of Lots 18 to 27 of the Crocker Tract, map filed of record in the office of the Recorder of Alameda Co, except por assessed to Richardson of lot 15 and imps.. 89 44

IN CROCKER TRACT.

82689 Bankers' Trust Company—In Crocker Tract, map filed of record in the office of the Recorder of Alameda Co, lot 76 ....104 45
82689 Bankers' Trust Company—In Crocker Tract, map filed of record in the office of the Recorder of Alameda Co, lot 77 .... 94 05
82689 Bankers' Trust Company—In Crocker Tract, map filed of record in the office of the Recorder of Alameda Co, except por. to city of Piedmont, lot 78 ....111 88
82689 Bankers' Trust Company—In Crocker Tract, map filed of record in the office of the Recorder of Alameda Co, except por to city of Piedmont, lot 102 ....139 10
82689 Bankers' Trust Company—In Crocker Tract, map filed of record in the office of the Recorder of Alameda Co, lot 103 .... 94 05
82689 Bankers' Trust Company—In Crocker Tract, map filed of record in the office of the Recorder of Alameda Co, lot 104 ....104 45
82706 F C Havens—In Crocker Tract, map filed of record in the office of the Recorder of Alameda Co, s 25 ft of lot 115 .... 21 29
82706 F C Havens—In Crocker Tract, map filed of record in the office of the Recorder of Alameda Co, s 25 ft of lot 138 .... 21 29

IN ALTA HEIGHTS.

82738 Lawrence Macomber—In Alta Heights, map filed of record in the office of the Recorder of Alameda Co, lot 11 and imps 63 57
82738 Lawrence Macomber—In Alta Heights, map filed of record in the office of the Recorder of Alameda Co, lot 12 13 44

IN SAN LEANDRO.

MAP OF THE TOWN OF SAN LEANDRO.

83522 The Pythian Hall Association of San Leandro, Map of the Town of San Leandro, map filed of record in the office of the Recorder of Alameda Co, s ¼ of lot D and n ½ of lot E, blk 3 and imps........... 7 59
83523 Rosalie Moffitt—Mortgagee's interest, Map of the Town of San Leandro, map filed of record in the office of the Recorder of Alameda Co, s ½ of lot D and n ½ of lot e, blk 3 .... 3 65
83533 Mary Feliz—Map of the Town of San Leandro, map filed of record in the office of the Recorder of Alameda Co, lots 1, 2, 3, 4, 5, 6, 7, 8, 9, 10, 11, 12, blk 6 and imps. 63 00
83564 M P Rodrigues—Map of the Town of San Leandro, map filed of record in the office of the Recorder of Alameda Co, s 100 ft of lots L, M and N, blk 11 and imps........... 11 53
83622 Engelo Enos, Estate of—Map of the Town of San Leandro, map filed of record in the office of the Recorder of Alameda Co, lot H, e 50 ft of lot G and n 14 ft of lots I, J and K, blk 22 and imps.. 8 10
83629 Manuel P Rordigues — Map of the Town of San Leandro, map filed of record in the office of the Recorder of Alameda Co, lots A, B, C, D, H, e 50 ft of lot G and n 37 ft of lots I, J, K and L, blk 24 and imps........... 13 89
83657 Andrea P Brizzolara — Map of the Town of San Leandro, map filed of record in the office of the Recorder of Alameda Co, s 100 ft of lots M and N, blk 33........... 11 47
83698 Manuel Pereira de Silva—Map of the Town of San Leandro, map filed of record in the office of the Recorder of Alameda Co, por of lots I, J, K, L, M and N, blk 47.. 5 57
83719 Maria Ignacio Fortado—Map of the Town of San Leandro, map filed of record in the office of the Recorder of Alameda Co, w 75 ft of lot B, blk 55........... 2 19
83722 Maria Ignacio Fortado—Map of the Town of San Leandro, map filed of record in the office of the Recorder of Alameda Co, lots F and N, w 25 ft of lots E and M and w 75 ft of lot G, blk 56 and imps........... 12 32
83722 Maria Ignacio Fortado—Pers prop 2 30
83730 Maria Ignacio Fortado—Map of the Town of San Leandro, map filed of record in the office of the Recorder of Alameda Co, w 17 ft of lots F, G and N, blk 57........... 2 19
83739 Mrs A Halverson—Map of the Town of San Leandro, map filed of record in the office of the Recorder of Alameda Co, s 50 ft of n 75 ft of lots I and J and s 50 ft of n 75 ft of e ½ of K, blk 58 and imps 7 25
83748 State Savings Bank (a corporation)—Map of the Town of San Leandro, map filed of record in the office of the Recorder of Alameda Co, n 62½ ft of lots A and B, blk 59 and imps........... 16 54
83745 Anna Silva—Map of the Town of San Leandro, map filed of record in the office of the Recorder of Alameda Co, lot D and fractional lot E, blk 59 and imps........... 6 41

SMITH'S SUBDIVISION TO TOWN OF SAN LEANDRO.

83821 Mrs B Bowers—Smith's Subdivision to Town of San Leandro, map filed of record in the office of the Recorder of Alameda Co, lot 13, blk 83 and imps........... 2 86
83821 Mrs B Bowers—Smith's Subdivision to Town of San Leandro, map filed of record in the office of the Recorder of Alameda Co, lot 14, blk 83........... 1 68
83833 Ann Fraga—Smith's Subdivision to Town of San Leandro, map filed of record in the office of the Recorder of Alameda Co, lot 27, blk 83 and imps........... 4 72
83841 Jose M Toncado—Smith's Subdivision to Town of San Leandro, map filed of record in the office of the Recorder of Alameda Co, lot 33, blk 83 and imps........... 5 57
83842 John Costa—Smith's Subdivision to Town of San Leandro, map filed of record in the office of the Recorder of Alameda Co, lot 32, blk 83........... 2 19
83862 Joe S Quoite—Smith's Subdivision to Town of San Leandro, map filed of record in the office of the Recorder of Alameda Co, lot 53, blk 84, imps and poll tax, 1909 .... 4 50

DURNAN'S ADDITION TO SAN LEANDRO.

83896 James West—Durnan's Addition to San Leandro, map filed of record in the office of the Recorder of Alameda Co, lots 12, 13, 26 and 27, blk 86 and imps........... 17 88
83896 James West—Pers prop........... 2 30

IN HEMME TRACT.

83945 Antonio K Davilla—In Hemme Tract, map filed of record in the office of the Recorder of Alameda Co, lots 89 and 90, blk 109 and imps 6 02

CHERRY LYNN TRACT.

83989 C F H Bleckman—Cherry Lynn Tract, map filed of record in the office of the Recorder of Alameda Co, lot 19, blk A-117 and imps. 3 88
84009 Charles Miller—Pce of ld beg at a pt on the e line of Watkins st 90 ft s from Ward st, th e 78 ft, s 33 ft, e 58 ft, se 32 4-12 ft, w 72 81-100 ft, s 7½ inches, w 75 19-100 ft, th n 65 ft to beg, por of blk 126 and imps... 23 73

MARIE A TOLER'S SUB OF BLOCK A, OVIATT'S SUB. OF HARLAN ADDITION TO SAN LEANDRO.

84042 Marie A Toler—Mortgagee's interest, Marie A Toler's Sub of Block A, Oviatt's Sub of Harlan Addition to San Leandro, map filed of record in the office of the Recorder of Alameda Co, lots 7 and 8, blk A-132........... 8 94

BLACK'S SUB OF HARLAN'S ADDITION TO SAN LEANDRO.

84075 F P Bento—Black's Sub of Harlan's Addition to San Leandro of Lot 4, map filed of record in the office of the Recorder of Alameda Co, pce of ld beg at a pt on the sw line of Hayward ave 84 9 3-5 12 ft se from Castro st, th se 42 5 2-5 12 ft, sw 140 58-100 ft, nw 40 ft, ne 22 83-100 ft, se 11 5-12 ft, ne 25 83-100 ft, nw 11 5-10 ft, ne 77 92-100 ft to beg, por of lots 7 and 8, blk 135 10 63

HARLAN ADDITION TO SAN LEANDRO.

84077 Georgietta Morehouse et al—Harlan Addition to San Leandro, map filed of record in the office of the Recorder of Alameda Co, lot 7 and w 116 ft of lot 8, blk 139 and imps 128 75

IN EAST SAN LEANDRO.

84134 Sarah Fragley—In East San Leandro, map filed of record in the office of the Recorder of Alameda Co, lot 6, blk 4-153 and imps........... 11 53
84134 Sarah Fragley—In East San Leandro, map filed of record in the office of the Recorder of Alameda Co, e 50 ft of lots 7 to 10, blk 4-153. 2 07
84135 W P Truesdell—In East San Leandro, map filed of record in the office of the Recorder of Alameda Co, pce of ld beg at a pt on the e line of road 6 ft wide distant s 125 ft from pt on n line of Chumalia st, e 44 ft, n 50 ft, w 44 ft, s 50 ft to pt of beg, por of lots 5 and 7, blk 4-153, pers prop and poll tax, 1909 .... 9 90
84166 F Meyer—In East San Leandro, map filed of record in the office of the Recorder of Alameda Co, pce of ld beg at nw cor of Chumalia st and Pelton st, th n 118 ft, th w following San Leandro creek about 130 ft, th s 128 ft, th e 130 ft to pt of beg, por of blk 9-157.. 8 88
84184 Charles Burroughs—In East San Leandro, map filed of record in the office of the Recorder of Alameda Co, pce of ld beg at se cor of Callon ave and intersection blk 3, th e on Callon ave 145 4-12 ft by 290 ft deep, s por of blk 159 and imps........... 34 37

WICKS' ADDITION TO SAN LEANDRO.

84194 Mrs Linda Dickinson—Wicks' Addition to San Leandro, map filed of record in the office of the Recorder of Alameda Co, lot 4, blk 161.... 1 29

ESTUDILLO TRACT.

84240 John Munty—Estudillo Tract, map filed of record in the office of the Recorder of Alameda Co, lots 1 and 2, blk 21-166 and imps........... 23 28
84240 John Munty—Pers prop........... 5 90
84257 P M Nevin—Estudillo Tract, map filed of record in the office of the Recorder of Alameda Co, lot 11, blk 22-167 and imps 4 84
84265 Anna M Cleveland—Estudillo Tract, map filed of record in the office of the Recorder of Alameda Co, lot 5 and e 41½ ft of lot 4, blk 23-168 and imps 13 49
84265 Anna M Cleveland—Estudillo Tract, map filed of record in the office of the Recorder of Alameda Co, e 41½ ft of lot 20, blk 23-168........... 2 47
84265 Anna M Cleveland—Estudillo Tract, map filed of record in the office of the Recorder of Alameda Co, lot 11, blk 23-168 .... 3 65
84265 Anna M Cleveland—Estudillo Tract, map filed of record in the office of the Recorder of Alameda Co, lot 12, blk 23-168 .... 3 65
84265 Anna M Cleveland—Estudillo Tract, map filed of record in the office of the Recorder of Alameda Co, lot 13, blk 23-168 .... 2 86
84265 Anna M Cleveland—Estudillo Tract, map filed of record in the office of the Recorder of Alameda Co, lot 14, blk 23-168 .... 2 47
84265 Anna M Cleveland—Estudillo Tract, map filed of record in the office of the Recorder of Alameda Co, lot 15, blk 23-168 .... 2 47
84265 Anna M Cleveland—Estudillo Tract, map filed of record in the office of the Recorder of Alameda Co, lot 16, blk 23-168 .... 2 47
84265 Anna M Cleveland—Estudillo Tract, map filed of record in the office of the Recorder of Alameda Co, lot 17, blk 23-168 .... 2 47
84265 Anna M Cleveland—Estudillo Tract, map filed of record in the office of the Recorder of Alameda Co, lot 18, blk 23-168 .... 2 47
84302 Adolph Kreye — Estudillo Tract, map filed of record in the office of the Recorder of Alameda Co, lot 20, blk 29-170, imps and pers prop 2 30
84303 John Black—Mortgagee's interest, Estudillo Tract, map filed of record in the office of the Recorder of Alameda Co, lot 20, blk 29-170........... 9 95
84308 Harry W Gooch—Estudillo Tract, map filed of record in the office of the Recorder of Alameda Co, lots 1, 2, 3, 4, 5, 6, 19, 20, 21, 22, 23, 24, blk 30-171, imps and poll tax, 1909........... 28 13

SUB. OF POR. OF BLOCKS 32 AND 33 OF THE ESTUDILLO TRACT.

84315 Maggie A Thurston—In Sub of Por of Blocks 32 and 33 of the Estudillo Tract, map filed of record in the office of the Recorder of Alameda Co, lots 1 to 14, blk 173 and imps 15 07
84317 S Huff Estate Company—Mortgagee's interest, Sub of Por of Blocks 32 and 33 of the Estudillo Tract, map filed of record in the office of the Recorder of Alameda Co, lots 15 to 21, lots 25 to 28, e 43 ft of lot 22 and w 18 12-100 ft of lot 24, blk 174 14 68
84384 M N Clark (wife)—Estudillo Tract, map filed of record in the office of the Recorder of Alameda Co, lots 6 to 23, blk 66-189 and imps........... 95 00
84384 M N Clark (wife)—Pers prop 11 30
84408 R J Rowan—Pce of ld beg at a pt on the s line of Sybil ave 410 50-100 ft e from Hayward ave, th e 40 ft by 151 ft deep, s por of blk 206 and imps 4 05

IN HUFF'S ADDITION.

84439 J A Holmgren—Huff's Addition, map filed of record in the office of the Recorder of Alameda Co, lots 5 and 6, blk 227 and imps........... 5 23
84440 W J Landers—Mortgagee's interest, Huff's Addition, map filed of record in the office of the Recorder of Alameda Co, lots 5 and 6, blk 227 .... 4 44
84488 Antonio F Valencia—Tract of land bounded n by county road No 1513, e by ld of Broomdivinia, s by San Leandro creek, w by ld of F H Williams, por of blk 261, contg 7 25-100 acres and imps 18 62
84493 Manuel Joseph—Tract of land bounded n by county road No 1513, e by ld of Calhoun, s by lds of Jos C and Mable I Calhoun, w by ld of McCarthy, por of blk 261, 9 acres, imps and poll tax, 1909 .... 4 50
84539 Frank and James Byrnes—Tract of land bounded n by ld of I P Rodrigues, e by lds of Stokes and Marshall et al, s by county road No 2478, w by ld of James Byrnes, por of blk 292, contg 7 36-100 acres........... 34 25

ORANGE GROVE TRACT.

84554 Jennie E Towler—Orange Grove Tract, map filed of record in the office of the Recorder of Alameda Co, lot 19 and sw 5 ft of lot 20, blk 320 and imps........... 2 87

IN BROADMOOR.

84573 Broadmoor Improvement Company—In Broadmoor, map filed of record in the office of the Recorder of Alameda Co, lot 4, blk 2-327........... 10 83
84581 Broadmoor Improvement Company—In Broadmoor, map filed of record in the office of the Recorder of Alameda Co, lot 3, blk 5-330........... 7 25
84587 Broadmoor Improvement Company—In Broadmoor, map filed of record in the office of the Recorder of Alameda Co, lot 8, blk 8-333........... 8 94
84590 Samuel E Manning — In Broadmoor, map filed of record in the office of the Recorder of Alameda Co, lot 7, blk 8-333, imps and poll tax, 1909 .... 29 81
84592 Broadmoor Improvement Company—In Broadmoor, map filed of record in the office of the Recorder of Alameda Co, lot 4, blk 9-334 and imps 22 44
84592 Broadmoor Improvement Company—Pers prop 2 30
84592 Broadmoor Improvement Company—In Broadmoor, map filed of record in the office of the Recorder of Alameda Co, lot 5, blk 9-334........... 8 94
84596 Sarah A Wieland—In Broadmoor, map filed of record in the office of the Recorder of Alameda Co, lot 7, blk 9-334 and imps........... 29 19
84596 Sarah A Wieland—Pers prop 4 10
84603 Broadmoor Improvement Company—In Broadmoor, map filed of record in the office of the Recorder of Alameda Co, lot 11, blk 12-337........... 2 08
84606 Broadmoor Improvement Company—In Broadmoor, map filed of record in the office of the Recorder of Alameda Co, lot 6, blk 14-339........... 3 88
84607 Herman G Wilson—In Broadmoor, map filed of record in the office of the Recorder of Alameda Co, lot 8, blk 14-339 .... 3 88
84610 Broadmoor Improvement Company—In Broadmoor, map filed of record in the office of the Recorder of Alameda Co, lot 13, blk 16-341........... 5 57
84611 Broadmoor Improvement Company—In Broadmoor, map filed of record in the office of the Recorder of Alameda Co, lot 2, blk 17-342 .... 5 57
84613 Broadmoor Improvement Company—In Broadmoor, map filed of record in the office of the Recorder of Alameda Co, lot 8, blk 18-343........... 2 08
84614 Broadmoor Improvement Company—In Broadmoor, map filed of record in the office of the Recorder of Alameda Co, lot 13, blk 19-344........... 2 08
84614 Broadmoor Improvement Company—In Broadmoor, map filed of record in the office of the Recorder of Alameda Co, lot 15, blk 19-344........... 2 08
84614 Broadmoor Improvement Company—In Broadmoor, map filed of record in the office of the Recorder of Alameda Co, lot 16, blk 19-344........... 2 09
84618 F L Naylor, Trustee — In Broadmoor, map filed of record in the office of the Recorder of Alameda Co, lot 11, blk 20-345 and imps.. 9 95

BROOKLYN TOWNSHIP.

85024 Charles E Gover—Section 2, township 2 s, range 3 w, lot 1, contg 3 acres 4 44
85036 A S Monteris—Sw ¼ of sw ¼ of section 26, township 1 s, range 3 w, contg 40 acres and imps 10 36
85045 John McIntosh—Section 36, township 1 s, range 3 w, lot 11, contg 40 acres 3 78
85045 John McIntosh—Section 36, township 1 s, range 3 w, lot 12, contg 40 acres and imps 6 23
85049 Peoples Water Company — Tract of land lying n of lot 9 and e of lot 3, por of section 36, township 1 s, range 3 w, lot 2........... 2 47

EDEN TOWNSHIP.

B.

85613 A A Barber—Russell City No 1 (Amended Map), map filed of record in the office of the Recorder of Alameda Co, lots 20 and 21, blk 16 .... 2 47
85653 P F Bradhoff—In Swamps and Overflow Lands, map filed of record in the office of the Recorder of Alameda Co, tract of land bounded n by land of Patricio Marzicano, e by land of Patricio Marzicano, sly ld of Patricio Marzicano, and w by land of Patricio Marzicano, contg 14.50 acres 2 96
85661 Francisco Boatman—Tract of land bounded n by ld of Druillard, e by ld of Peterson, s by East st and w by ld of Winfield, contg 4 acres 7 99
85689 Hester Ann Burlingame—In Orchard Tract, map filed of record in the office of the Recorder of Alameda Co, lot 17, blk G 3 65
85702 Samuel Bear—Ne ¼ of section 7, township 3 s, range 3 w, contg 160 acres 4 73

C.

85714 Emma M Collins—Tract of ld bounded n by Dublin road, e by ld of Jorgensen, s by San Lorenzo creek and w by ld of Mary E Frazer, contg 4.17 acres and imps 14 43
85728 John Chisholm (estate of)—In Tide Land Survey No 102, por of section 23, township 3 s, range 3 w, contg 50 acres 10 36
85736 Mary A Cornwall — Castro Por of Rancho San Lorenzo, map filed of record in the office of the Recorder of Alameda Co, tract of ld bounded n by lds of Dickinson and Brown, e by lds of de Mattos and Migels et al, s by 2nd ave and w by lds of Cornwall and Hansen, contg 8 acres and imps 12 38
85774 Alexander B Chappe—Tract of ld bounded n by E st, e by ld of Heise and Skow, s by East st and w by E st, contg 2.70 acres and imps.. 8 69
85775 M A Jaquillard—Mortgagee's interest, tract of ld bounded n by E st, e by ld of Heise and Skow, s by East st and w by E st, contg 2.70 acres 8 69
85778 Mary A Cornwall—Tract of ld bounded n by ld of Mrs Cornwall, e by ld of Mrs Cornwall, s by 2nd ave and w by ld of Louis P Hansen, contg 2 acres 2 14
85790 California Guarantee Investment Company—In Knox Tract, map filed of record in the office of the Recorder of Alameda Co, lots 3 to 11, blk C 4 60
85790 California Guarantee Investment Company—In Knox Tract, map filed of record in the office of the Recorder of Alameda Co, entire blk D and imps 2 14
85790 California Guarantee Investment Company—In Knox Tract, map filed of record in the office of the Recorder of Alameda Co, lots 6 to 11, blk F 5 41
85790 California Guarantee Investment Company—In Knox Tract, map filed of record in the office of the Recorder of Alameda Co, lots 1 to 4 and 7 to 12, blk G and imps 9 51
85790 California Guarantee Investment Company—In Knox Tract, map filed of record in the office of the Recorder of Alameda Co, entire blk H and imps........... 16 88
85790 California Guarantee Investment Company—In Knox Tract, map filed of record in the office of the Recorder of Alameda Co, lot 2, blk L 1 73
85790 California Guarantee Investment Company—In Knox Tract, map filed of record in the office of the Recorder of Alameda Co, entire blk N 1 32
85790 California Guarantee Investment Company—In Knox Tract, map filed of record in the office of the Recorder of Alameda Co, lot 21, blk O 1 82
85799 I F Chapman—Russell City, map filed of record in the office of the Recorder of Alameda Co, lot 27, blk 36 1 48
85829 Joseph T de Costa—Tract of ld bounded on the n by ld of J L Fagundes et ul, e by ld of E O Haines, s by ld of J E Souza and w by ld of M Sherwood and Kelley st, contg 25 acres 23 08
85829 Joseph T de Costa—Pers prop 1 63
85834 Emma and Walter Y—In Anita L Stanton Tract, map filed of record in the office of the Recorder of Alameda Co, lot 13, contg 1 acre 2 59
85884 Anthony Wayne Colver—In Tide Lands, entire section 19, township 3 s, range 3 w, contg 640 acres 13 20
85884 Anthony Wayne Colver—In Tide Lands, fractional ne ¼ of ne ¼ of section 32, township 3 s, range 3 w 2 41
85889 Joseph F Cronin—Russell City (Amended Map No 1)—map filed of record in the office of the Recorder of Alameda Co, lot 4, blk 16. 1 49

D

85907 Nellie I Downing, et al—An undivided ½ interest in, Tide Lands, s ½ (except por to Breed and Bancroft) of section 9, township 3 s, range 3 w, contg 140 acres 7 91
85967 Darbee and Immel Oyster Company—In Tide Lands, section 16, township 3 s, range 3 w, contg 640 acres 12 22
85967 Darbee and Immel Oyster Company—In Tide Lands, section 16, township 3 s, range 3 w, contg 640 acres 12 22
85967 Darbee and Immel Oyster Company—In Tide Lands, section 20, township 3 s, range 3 w, contg 640 acres 12 22
85967 Darbee and Immel Oyster Company—In Tide Lands, inside 5-mile limit of section 21, township 3 s, range 3 w, contg 622 acres 11 32
85967 Darbee and Immel Oyster Company—In Tide Lands, n ½ of section 29, township 3 s, range 3 w, contg 320 acres 5 90
85967 Darbee and Immel Oyster Company—In Tide Lands, w ½ of nw ¼ of section 28, township 3 s, range 3 w, containing 80 acres 2 30
85967 Darbee and Immel Oyster Company—In Tide Lands, fractional n ½ of s ½ of nw ½ of section 28, township 3 s, range 3 w, contg 36 acres 1 40
85967 Darbee and Immel Oyster Company—In Tide Lands, sw ¼ of section 15, township 3 s, range 3 w, contg 160 acres 3 21
85967 Darbee and Immel Oyster Company—In Tide Lands, fractional se ¼ of section 15, township 3 s, range 3 w, contg 129 acres 3 21
85967 Darbee and Immel Oyster Company—In Tide Lands, fractional nw ¼ of section 15, township 3 s, range 3 w, contg 104 acres 2 30
85967 Darbee and Immel Oyster Company—In Tide Lands, that por outside 5-mile limit of w ½ of section 22, township 3 s, range 3 w, contg 177 acres 3 21
85967 Darbee and Immel Oyster Company—In Tide Lands, nw por of ne ¼ of section 28, township 3 s, range 3 w, contg 10 acres 1 40
85990 Anna H Darbee and Harry W Gooch—All s of tide lands of section 32, township 2 s, range 3 w and tide lands, por of section 33, township 2 s, range 3 w, contg 290 acres 5 91
85992 Anna H Darbee et al—N ½ of section 5, township 3 s, range 3 w and w por of nw ¼ of section 4, township 3 s, range 3 w, contg 383.74 acres 7 72
85993 Anna H Darbee—S ½ of section 5, township 3 s, range 3 w, contg 320 acres 6 39
85993 Anna H Darbee—All w of tide lands of section 4, township 3 s, range 3 w, contg 127.78 acres 3 45
85993 Anna H Darbee—All of section 8, township 3 s, range 3 w, contg 640 acres 13 26
85993 Anna H Darbee—W por of n ½ of section 9, township 3 s, range 3 w, contg 213.20 acres 4 76

E.

86005 Mrs F Evans—In Haywards Park Homestead Union, map filed of record in the office of the Recorder of Alameda Co, lot 3, blk 12.. 3 71

F.

86040 Ruth Frierson—In Orchard Tract, map filed of record in the office of the Recorder of Alameda Co, lot 1, blk F 3 62
86091 I Freeman—In Gansberger Tract, map filed of record in the office of the Recorder of Alameda Co, lots 1, 2, 4 and 5 .... 9 51
86091 I Freeman—In Gansberger Tract, map filed of record in the office of the Recorder of Alameda Co, lot 86 and n ½ of lot 87 .... 2 14
86105 Lee Fassett—Castro Por of Rancho San Lorenzo, map filed of record in the office of the Recorder of Alameda Co, tract of ld bounded n by ld of Standard Realty and Development Company, e by county road No 248, s by ld of William Angus and county road No 248 and w by ld of Tyler and Foothill road, contg 6.68 acres. 6 24

H.

86265 Christian W Hansen — In Rancho Arroyo de la Alameda, map filed of record in the office of the Recorder of Alameda Co, tract of ld bounded n by County Road No 1347, e by ld of self, s by ld of self and w by ld of K Henrickson, contg 2 acres and imps ... 7 72
86265 Christian W Hansen—Pers prop 1 46
86275 J T Hollenbeck, an undivided ½ int in; and Mabel D Walcott, an undivided ½ int in—In Oak View Tract, map filed of record in the office of the Recorder of Alameda Co, lot 80........... 2 64
86282 M Henry—In Castro Por of Rancho San Lorenzo, map filed of record in the office of the Recorder of Alameda Co, pce of ld beg at the nw cor of 213.9 acre tract of W H McKinnon, th ne .65 chains, ne 11.32 chains, nw 2.06 chains, s 13.30 chains to beg, contg 1.10 acres 1 49
86306 George L Hudson—Se ¼ of section 84, township 1 s, range 2 w, contg 160 acres, imps and poll tax, 1909 ... 4 50
86350 Arthur P Holland—In Gansberger Tract, map filed of record in the office of the Recorder of Alameda Co, lot 103 .... 8 96
86350 Arthur P Holland—In Gansberger Tract, map filed of record in the office of the Recorder of Alameda Co, lot 130 .... 8 96

J.

86372 Dr O L Jones—Russell City Map No 1 (Amended), map filed of record in the office of the Recorder of Alameda Co, lot 10, blk 14..... 1 49
86409 Leon P Joubert—In Stanton Tract No 1, map filed of record in the office of the Recorder of Alameda Co, pce of ld beg at a pt on the e line of John st 2.745 chains se from w cor of lot 10, th se 0.25 chains, se 1.95 chains, ne 12.13 chains, nw 2.60 chains, sw 11.72 chains to beg, contg 2 acres 1 32

K.

86478 Helen B Kimball—In Oak View Tract, map filed of record in the office of the Recorder of Alameda Co, lots 3 to 13, 18 to 20, 23 to 25, 27, 28, 31, 32 and 46.... 20 16
86483 Carl W Knaugh—In Castro Por of Rancho San Lorenzo, map filed of record in the office of the Recorder of Alameda Co, tract of ld bounded n by ld of Davis and Manter, e by San Ramon road, s by ld of Lavin and w by ld of Goularte, cont'g 8 acres and imps... 13 31
86483 Carl W Knaugh—Pers prop. 2 59

L.

86499 Gertrude H Lowry—An undivided ½ int in w por of s ½ of section 9, township 3 s, range 3 w, contg 140 acres 7 91
86541 G A Lavender—In Hayward City Tract, Amended Map, map filed of record in the office of the Recorder of Alameda Co, lot 29, blk 10 and imps 5 79

M.

86574 Maria Marshall — Fractional ne ¼ of nw ¼ of section 5, township 3 s, range 1 w, contg 25.93 acres 4 44
86582 N A Magner—In Castro Por of Rancho San Lorenzo, map filed of record in the office of the Recorder of Alameda Co, tract of ld bounded n by ld of M C Peterson, e by ld of M C Weininger, s by Kelly st, w by lds of Goulart and E M Schutt, contg 3.60 acres and imps.. 12 27
86582 N A Magner—Pers prop..... 2 76
86600 Tom Rose Martin—N ½ of Soto Por Rancho San Lorenzo, map filed of record in the office of the Recorder of Alameda Co, pce of ld beg at a pt on the n line of Central Pacific right-of-way where the same is intersected by the nw line of ld of J V Furtado, th nw 9.52 chains, th e 5.68 chains, ne 6.09 chains, se 4.83 chains, th sw 9.79 chains to beg, contg 6.53 acres and imps 42 80
86604 Joseph Smith — Mortgagee's interest, in Laurel Farm Tract, map filed of record in the office of the Recorder of Alameda Co, se 591 69.100 ft more or less of lot 17, contg 8.737 acres 9 06
86629 C H Maloon—Castro Por of Rancho San Lorenzo, map filed of record in the office of the Recorder of Alameda Co, tract of ld bounded n by ld of B F Maloon, e by Crow canyon, s by ld of B Maloon, w by ld of A P Moosegard, contg 18.59 acres and imps 9 38
86633 Angealo Moncini—Castro Por of Rancho San Lorenzo, map filed of record in the office of the Recorder of Alameda Co, tract of ld bounded n by County Road No 2730, e by Redwood Road No 663, s by ld of Margaret Christie, w by ld of Wm W Pickern, contg 5 acres and imps 13 05
86633 Angealo Moncini—Pers prop 2 71
86667 Ida May Menke—Van Hoosear Tract, map filed of record in the office of the Recorder of Alameda Co, lot C-1 contg 46.75 acres, imps and pers prop........... 2 71

Mc.

86758 D N McDonald—Russell City, map filed of record in the office of the Recorder of Alameda Co, lots 11 and 12, blk 6 .... 2 47

N.

86798 A A Raposa—Mortgagee's interest, in Stanton Tract No 1, map filed of record in the office of the Recorder of Alameda Co, lot 28, contg 4.998 acres 8 87
86812 California Newton—In Tide Lands, section 32, township 2 s, range 3 w, lot 5, contg 20 acres........... 2 31
86823 Newton Development Company—In Edenville, map filed of record in the office of the Recorder of Alameda Co, lots 123 and 124........... 2 30

P.

86914 Charles Prowse—In Ashland Tract, map filed of record in the office of the Recorder of Alameda Co, tract of land bounded n by ld of M F Roza, e by Ashland ave, s by ld of M V Fortado, w by ld of Lorenzo W Shiman, contg .75 acres........... 3 68
86914 Charles Prowse—In Ashland Tract, map filed of record in the office of the Recorder of Alameda Co, tract of land bounded n by ld of B M Cardoza, e by Ashland ave, s by lds of Jose G Mattos, w by ld of Lorenzo W Shiman, contg .75 acres.... 3 67
86985 Peoples Water Company—Rancho San Leandro, map filed of record in the office of the Recorder of Alameda Co, tract of land bounded n by San Leandro creek, e by ld of Meyers, s by Estudillo ave, w by town line of San Leandro, contg 1 acre. 4 11

Q.

87003 Nils Quist—In Tide Land Survey No 120, map filed of record in the office of the Recorder of Alameda Co, pce of land beg at the intersection of center line of county road No 1007 and e line of land of Breed and Bancroft, th se 6 48-100 chs, sw 4 68-100 chs, th w 5 chs, th s 4 77-100 chs, th ne 6 63-100 chs, th nw 11 03-100 chs to pt of beg, contg 3-403 acres 3 67

R.

87014 Grace M Roberts et al—Rancho San Leandro, map filed of record in the office of the Recorder of Alameda Co, pce of ld beg at a pt on s line of Main st 307 2-10 ft w from Telegraph road, th w 319 ft, th s 220 ft, th w 100 ft, th n 200 ft, th w 282 ft, th s 781 ft, th ne along San Lorenzo creek to nw cor of ld of Arthur C Shiman, th n 551 ft to pt of beg, contg 8-34 acres and imps 125 27
87014 Grace M Roberts et al—Pers prop 2 75
87090 Francisco S Roza—In Partition Map of Leonard Stone Est, map filed of record in the office of the Recorder of Alameda Co, lot 1, contg 3-034 acres 10 74
87148 J Rollins—Castro Por of Rancho San Lorenzo, map filed of record in the office of the Recorder of Alameda Co, tract of land bounded n by Dublin road, e by ld of Fritz Holm et al, s by ld of John Dias and Rasmussen and Colt, w by ld of Rasmussen and Colt; contg 3-09 acres and imps 14 30
87148 J Rollins—Pers prop 3 64
87149 Minnie W Radke—Russell City No 1 (Amended), map filed of record in the office of the Recorder of Alameda Co, lots 1 and 2, blk 15..... 2 47

S

87181 Thomas McCauley—Mortgagee's interest, Ward Tract, map filed of record in the office of the Recorder of Alameda Co, lot 23 and ne 4-29 ft of lot 22, blk 6..... 5 91
87269 Thomas J Silva—Quigley Ranch, map filed of record in the office of the Recorder of Alameda Co, tract of land bounded n by county road Mt Eden to Alvarado, e by ld of Manuel F Correia, s by ld of Jacintho de Oliveira, w by ld of Soren Jacobsen, contg 1 acre..... 3 67
87389 Joaquin F Silveria—Meek Soto Tract, map filed of record in the office of the Recorder of Alameda Co, pce of ld beg at a pt on n line of county road No 2689, 14 40-100 chs e from Mt Eden road, th e 5 30-100 chs, nw 17 71-100 chs, th sw 5 1-100 chs, th se 12 93-100 chs to pt of beg, por of lot 14, contg 7 acres and imps.... 11 15
87404 Jennie Simpson et al—In Stanton Tract No 1, map filed of record in the office of the Recorder of Alameda Co, pce of ld beg at a pt on the ne line of Jonce st 6 95-100 chs nw from county road No 248, th nw 4 197-1,000 chs, th ne 2 19-100 chs, th ne 11-20 chs, th se to n cor of 5 006-1,000 acres of Minnie R Hibbard, th sw 9 98-100 chs to pt of beg, por of lot 6, contg 6 acres and imps.... 19 32
87404 Jennie Simpson et al—Pers prop 2 71

T

87452 Mary Tormey—Rancho San Leandro, map filed of record in the office of the Recorder of Alameda Co, tract of land bounded n by ld of self, e by ld of John D Cunha, s by ld of county road No 1434, w by ld of D Tasto, contg 2-02 acres........... 5 01
87461 R S Tyrell Realty Company—Rancho Arroyo de la Alameda, map filed of record in the office of the Recorder of Alameda Co, pce of ld beg at the se cor of 22 15-100 acre tract of Carl C Sorensen, th nw 18 18-100 chs, th e 17 89-100 chs, th se 22 86-100 chs, th sw 18 05-100 chs, th nw 6 chs to pt of beg, contg 39-428 acres and imps........... 18 52
87461 R S Tyrell Realty Company—Rancho Arroyo de la Alameda, map filed of record in the office of the Recorder of Alameda Co, pce of ld beg at the se cor of 2-acre tract of Syna H Williams, said pt being on the n line of county road No 1347, th n 6 67-100 chs, th w 3 chs, th nw 15 868-1,000 chs, th e 11 63-100 chs, th se 9 25-100 chs, th se 14 72-100 chs, th w 17 46-100 chs to pt of beg, contg 28-515 acres 12 33

V

87513 Jos J Vincent—SW 1-4 of Sec 10, T 3 s R 1 w, cont'g 160 acres and imps 9 51
87513 Jos J Vincent—N ½ of ne 1-4 of Sec 16 T 3 s R 1 w, cont'g 80 acres 4 19

W

87540 Bessie J Wood—Russell City No 1 (amended map), map filed of record in the office of the Recorder of Alameda Co, lot 19, block 16 .... 1 49
87561 Sam Bell Wakefield—Castro por of Rancho San Lorenzo, map filed of record in the office of the Recorder of Alameda Co, pce of land beg at a pt on nw boundary line of tract of Daniel Culp, said pt being in the middle of road leading to the farms of Hauschildt and Nebas, th running s 62 deg e 5 03-100 chs, s 43 3-4 deg e 38 7-100 chs to a small gulch, s 75 1-4 deg, e 13 57-100 chs, n 55½ deg, e 13 42-100 chs, to a pt in a deep ravine, n 18 1-4 deg, w 93 links, n 26½ deg, w 1 74-100 chs, n 22 degs, w 1 27-100 chs, n 53 degs, w 91 links, n 38 degs, w 1 08-100 chs, n 68 degs, w 92 links, n 32 degs, w 90 links, n 55 degs, w 50 links, n 22½ degs, w 1 82-100 chs, n 72 degs w 1-35-100 chs n 40½ degs, w 1 ch, n 69 degs, w 55 links, n 64 degs, w 1 47-100 chs, n 76½ degs, w 66 links, n 34½ degs, w 76 links, from which a tree bears n 44 degs w and is distant 26 links, s 55½ degs, w 23 09-100 chs to beg, contg 37 47-100 acres and imps... 36 86
87561 Sam Bell Wakefield—Pers prop 5 02
87569 Arthur W Wolfe—Russell City No 1 (amended map), map filed of record in the office of the Recorder of Alameda Co, lots 4 and 5........... 1 32
87594 Herman G Walker—Castro Por of Rancho San Lorenzo, map filed of record in the office of the Recorder of Alameda Co, tract of land bounded n by ld of J E Sousa, e by ld of E A Haines estate, s by quarry road and ld of P R Kimball, w by ld of Frederick Cramer and quarry road, contg 13 acres and imps........... 41 14
87594 Herman G Walker—Pers prop 3 39
87604 W S Withers—Valley Crest Gardens, map filed of record in the office of the Recorder of Alameda Co, lot 32, contg 3 74-100 acres........... 1 55
87604 W S Withers — In Stanton Tract No 1, map filed of record in the office of the Recorder of Alameda Co, .02 acre pce in sw cor of lot 32, contg .02 acres........... 2 14

MURRAY TOWNSHIP.

A.

88006 Livermore Savings Bank—Mortgagee's interest, in Rancho El Valle de San Jose, tract of land bounded n by ld of J Hess and F Matt, e by ld of G Laripa, J and A Schaeffer et al, s by ld of F and L Altamarano and Oliviera ave, w by ld of

M Anguierrbeher, contg 8 acres 7 21

88009 H R Crane—Mortgagee's interest, in Rancho El Valle de San Jose, tract of land bounded n by ld of M Altamarano, e by ld of M Altamarano, s by Oliveira ave, w by ld of M Angulerrebeher, contg 1 acre 4 97

88018 Amador Anastacio — In Rancho El Valle de San Jose, map filed of record in the office of the Recorder of Alameda Co, tract of land bounded n by College ave, e by ld of F King, s by county road to Livermore, w by ld of B Coogan, contg 1 acre and imps 3 86

88021 Frank Altamarano—In Rancho El Valle de San Jose, map filed of record in the office of the Recorder of Alameda Co, tract of land bounded n by ld of M Altamarano, e by ld of Schaeffer, s by Oliveira ave, w by ld of M Altamarano, contg 1 acre and imps 4 93

88022 F R Angel—Se ¼ of section 20, township 4 s, range 3 e, contg 160 acres and imps.. 10 00

88028 Albert A and Lillian F Atkinson—Sw ¼ of section 32, township 4 s, range 3 e, contg 160 acres and imps.. 5 42

88033 Laurito Albertsen — Backus Tract, map filed of record in the office of the Recorder of Alameda Co, tract of land bounded nw by ld of Agnes T Brown et al, e by ld of Backus tract e line, s by ld of Concannon, w by Lizzie Street, por of sw ¼ section 15, township 3 s, range 2 e, contg 16 74-100 and imps 27 55

B.

88040 Daniel Bagley—Sw ¼ of section 8, township 5 s, range 3 e, contg 160 acres..... 7 15

88050 James H and Agnes F Brown —Backus Tract, map filed of record in the office of the Recorder of Alameda Co, pce of ld beg at a pt on the e line 433 chs s from ne cor of lot 1, th s 6 653-1000 chs, sw 25 21-100 chs, nw 6 63-100 chs, ne 30 78-100 chs, por of lots 1 to 4, 11 to 16 and 18, contg 16 666-1000 acres and imps 27 32

88050 James H and Agnes F Brown —Pers prop 4 03

88060 E C Bruce—Ne ¼ of section 13, township 4 s, range 4 e, contg 160 acres 6 09

88078 F W Bridge—In Rancho Los Positas, map filed of record in the office of the Recorder of Alameda Co, pce of ld beg at a pt on the nw line of County Road No 1538 250 ft ne from center of County Road No 1546, th ne 250 ft, n 990 ft more or less, sw 250 ft to beg, por of Plot J, contg 4 81-100 acres..... 8 86

88081 F W Bridge—In Rancho Los Positas, map filed of record in the office of the Recorder of Alameda Co, pce of ld beg at a pt on the nw line of County Road No 1538 1000 ft ne from center of County Road No 1546, th n to n line of Plot J, e to County Road No 1538, sw to beg, por of Plot J, contg 15 22-100 acres; also in Rancho Los Positas, map filed of record in the office of the Recorder of Alameda Co, pce of ld beg at a pt on the e line of County Road No 1546 990 ft n from center of County Road No 1538, ne to n line of plot J, w to center of County Road No 1546, s to beg, por of Plot J, contg 3 07-100 acres; also in Rancho Los Positas, map filed of record in the office of the Recorder of Alameda Co, that portion of Plot J lying nw of County Road No 1538 and w of County Road No 1546 except 8 acres assessed to L E Hurlbert and 2½ acres to John McCartan, por of Plot J, contg 54 62-100 acres 47 44

C.

88101 T E Collin—Sw ¼ of section 2, township 2 s, range 3 e, contg 160 acres 5 42

88101 T E Collin—Ne ¼ of section 10, township 2 s, range 3 e, contg 160 acres and imps.. 9 51

88112 John Collins—Nw ¼ of section 30, township 2 s, range 3 e, contg 171 49-100 acres and imps 9 92

88120 Rhoda E Clark—S ½ of section 16, township 4 s, range 3 e, contg 320 acres 15 03

88120 Rhoda E Clark—Pers prop.. 5 21

88152 L McClure—Mortgagee's interest, sw ¼ of section 28, township 4 s, range 3 e, contg 160 acres 8 33

88159 A B Costigan—W ½ of ne ¼ of section 28, township 4 s, range 3 e, contg 80 acres.. 4 97

D.

88172 John Dean—Possessory claim nw ¼ of section 14, township 5 s, range 4 e, contg 160 acres 8 33

88184 F E Davis—Sw ¼ of section 6, township 4 s, range 3 e, contg 177 48-100 acres and imps 9 92

G.

88248 S I Graham—Tract of ld bounded n by county road, e by land of A Silva, s by town line, w by ld of Greenbaum, por of section 8, township 3 s, range 2 e, contg 1 acre 1 62

88258 Gescho Grabau — Backus Tract, map filed of record in the office of the Recorder of Alameda Co, pce of ld beg at the most w cor, se 27 87-100 chs, ne 30 78-100 chs, n 4 33-100 chs, w 49 53-100 chs, por of lots 1 to 4, 11, 12 and all of lots 5 to 10, contg 49 25-100 acres 28 44

H.

88274 Ricardo Higuera—In Rancho El Valle de San Jose, map filed of record in the office of the Recorder of Alameda Co, tract of ld bounded n by College ave, e by ld of Annie Tierney, s by ld of R Burke, w by ld of M A Burke, contg 1 acre and imps 4 97

88281 William Hirst—N ½ of lot 2 of sw ¼ and n ½ of lot 1 of sw ¼ of section 30, township 4 s, range 4 e, contg 103 11-100 acres...... 8 35

88281 William Hirst—E ½ of nw ¼ and nw ¼ of nw ¼ of section 30, township 4 s, range 4 e, contg 131 46-100 acres 5 25

88282 John W Hearst—Sw ¼ of nw ¼ (s ½ lot 2), section 30, township 4 s, range 4 e, contg 40 acres 2 40

88287 Herman Murphy—Mortgagee's interest, in Rancho Los Positas, pce of ld beg at a pt on the center line of County Road Livermore to Altamont, ne 500 ft from its intersection with County Road No 1546, th ne 250 ft, n 990 ft, sw 250 ft, s 990 ft to beg, contg 5 acres and poll tax, 1909 ..... 7 78

J.

88305 H Jessen—Portion se ¼ of section 34, township 3 s, range 2 e, lots 3 and 4, contg 14 acres 3 85

K.

88323 F Kings—In Rancho El Valle de San Jose, map filed of record in the office of the Recorder of Alameda Co, tract of ld bounded n by College ave, e by ld of M A Burke, s by county road to Livermore, w by ld of A Amador, contg 1 acre 8 85

88324 Albert Klappenbach — In Rancho Los Positas, map filed of record in the office of the Recorder of Alameda Co, tract of ld bounded n by ld of Bertha Wilbur, e by ld of Lerrin, s by ld of G A Montgomery, w by county road, contg 5 acres and imps 5 83

M.

88395 Christian Markham—Nw ¼ of sw ¼ of section 25, township 2 s, range 2 e, contg 33 74-100 acres 13 92

88403 Joseph Mears—E ½ of ne ¼ of section 28, township 4 s, range 3 e, contg 80 acres.. 4 30

88415 A G Montgomery—In Rancho Los Positas, map filed of record in the office of the Recorder of Alameda Co, pce of ld beg at a pt on the w line of private road n 13 833-1000 chs from the sw cor of Plot J and County Road No 1515, th n 20 chs by e 7 50-100 chs, por of Plot J, contg 15 acres; also in Rancho Los Positas, map filed of record in the office of the Recorder of Alameda Co, pce of ld beg at a pt on the e boundary line of ld of D C McNally n 1393 ft from n line of County Road No 1515, th n 498 89-100 ft, w 827 83-100 ft, s 498 89-100 ft, e 829 46-100 ft to beg, por of Plot J, contg 9 50-100 acres, imps and pers prop. 6 38

88418 W S Maxwell et al — Entire section 2, township 5 s, range 3 e, contg 640 acres.. 48 55

88418 W S Maxwell—S ½ of sw ¼ and nw ¼ of sw ¼ and sw ¼ of nw ¼ of section 18, township 5 s, range 3 e, contg 160 acres..... 13 91

88418 W S Maxwell—Nw 1-4, w ½ of ne 1-4, w ½ of sw 1-4 of section 12, township 5 s, range 3 e, contg 320 acres.. 25 09

88418 W S Maxwell—Se ¼, sw¼ and sw ¼ of se ¼ section 10, township 5 s, range 3 e, contg 80 acres..... 8 86

88422 W S Maxwell—Nw ¼ of se ¼ of section 26, township 4 s, range 3 e, contg 40 acres 1 62

88422 W S Maxwell—S ½ of and s ½ of n ½ of section 34, township 4 s, range 3 e, contg 480 acres..... 48 55

P.

88491 John Podesta—In Rancho Los Positas, map filed of record in the office of the Recorder of Alameda Co, pce of ld beg at the intersection of county road Livermore to Altamont and county road No 1546, th ne 250 ft by 990 ft deep, n por of plot J, contg 5 acres..... 4 97

S.

88591 Charles V Shipley—In Mountain View Tract, map filed of record in the office of the Recorder of Alameda Co, pce of ld beg at the sw cor of plot 8, th e 1318 ft, n 298 ft, nw 757 ft, s 176 ft, w 787 ft, s 582 ft to beg, por of lot 8, contg 17 acres..... 16 15

T.

88623 Bank of Livermore—Mortgagee's interest, in Rancho Los Positas, map filed of record in the office of the Recorder of Alameda Co, tract of land bounded n by right of way of Central Pacific Railroad Company, e by ld of Herman Murphy, s by right of way of Western Pacific Railway Company, w by ld of Lillie Taylor, por of plot J, contg 43 08-100 acres 4 19

W.

88647 Joseph Waldorf—Nw ¼ of section 26, township 2 s, range 3 e, contg 150 64-100 acres and imps..... 15 83

88654 John A Walter—In Rancho El Valle de San Jose, map filed of record in the office of the Recorder of Alameda Co, pce of ld beg at a pt of intersection of line of Lizzie st with the line of College ave, th w 314 5-10 ft, n 264 2-10 ft to s line of Lizzie st, th se along said last named line to beg, contg 1 acre and imps..... 9 44

88654 John A Walter—Pers prop... 1 68

88657 Benjamin White—S ½ of section 4, township 5 s, range 3 e, contg 320 acres..... 11 90

IN OAKLAND TOWNSHIP.

CRAGMONT.

89006 Vera Lindgren — Cragmont, map filed of record in the office of the Recorder of Alameda Co, lot 1, blk 1..... 5 38

89011 T F Batchelder—Cragmont, map filed of record in the office of the Recorder of Alameda Co, lot 7, blk 2..... 5 88

NORTH BRAE.

89166 North Berkeley Land Company—North Brae, map filed of record in the office of the Recorder of Alameda Co, lot 13, blk 6..... 7 82

89186 North Berkeley Land Company—North Brae, map filed of record in the office of the Recorder of Alameda Co, lot 21, blk 13..... 7 82

89186 North Berkeley Land Company—North Brae, map filed of record in the office of the Recorder of Alameda Co, lot 17, blk 13..... 3 92

89186 North Berkeley Land Company—North Brae, map filed of record in the office of the Recorder of Alameda Co, lot 30, blk 13..... 3 92

89192 T S Brown—North Brae, map filed of record in the office of the Recorder of Alameda Co, lot 8, blk 13 and imps.. 17 59

89202 North Berkeley Land Company—North Brae, map filed of record in the office of the Recorder of Alameda Co, lot 18, blk 15..... 7 82

89202 North Berkeley Land Company—North Brae, map filed of record in the office of the Recorder of Alameda Co, lot 17, blk 15..... 3 91

IN PERALTA PARK.

89211 E L Baker—In Peralta Park, map filed of record in the office of the Recorder of Alameda Co, lot 106, blk 29..... 5 39

89211 E L Baker—In Peralta Park, map filed of record in the office of the Recorder of Alameda Co, lot 107, blk 29.. 5 38

PLEASANTON TOWNSHIP.

A.

90028 Hugo K Asher—In Batchelder Rancho, map filed of record in the office of the Recorder of Alameda Co, pce of land beg at the intersection of the n l of Western Pacific right of way with the e l of Buttner tract, th n 8.06 chs, n 68¾ degs, e 1.70 chs, n 80 degs, e 1.50 chs, n 84 degs, e 1.90 chs, s 84½ degs, e 1.27 chs, n 67½ degs, e .94 chs, n 50½ degs, e 93-100 chs, n 14½ degs, e .52 chs, n 49½ degs, e .68 chs, n 84½ degs, e 70 chs, n 60½ degs, e 3 chs, s 85 degs, e 1.15 chs, n 47½ degs, e 2 chs, n 83 degs, e .78 chs, s 20¼ degs, e 8.5 chs, s 75¾ degs, w 6.98 chs, s 70½ degs, w 3 chs, s 64½ degs, w 2.5 chs, s 59 degs, w 2.60 chs, s 52½ degs, w 2.8 chs to pt of beg, contg 11 55-100 acres and imps 88 86

90028 Hugo K Asher—Pers prop.... 2 42

F.

90145 Mrs Annie Fallon—E ½ of ne ¼ of section 34, township 3 s, range 1 e, contg 80 acres 23 85

90169 F B Freeman—In Batchelder Rancho, map filed of record in the office of the Recorder of Alameda Co, lot 13, contg 2.48 acres and imps 5 91

90169 F B Freeman—Pers prop... 2 42

90171 Henry Ficken — Thermal Rancho Subdivision A, map filed of record in the office of the Recorder of Alameda Co, lot 6, blk F and imps 7 72

G.

90197 J D Grant—In Rancho El Valle de San Jose, map filed of record in the office of the Recorder of Alameda Co, pce of ld beg at a pt on w line of Plot 7, n 766.2 ft from sw cor of said Plot 7, th s 766.2 ft, e 1275 ft, th nw to beg, por of lot 7, contg 11.22 acres and imps. 7 06

H.

90201 A C Hinz Estate Company—In Rancho El Valle de San Jose, map filed of record in the office of the Recorder of Alameda Co, pce of ld beg at a pt 11.19 chs e from se cor of ld of E H Frick, th e 33.90 crs, th n 6.73 chs, th w 2.24 chs, th nw 9.47 chs, th w 24.38 chs, th s 7.57 chs, th se 2.75 chs, th s 2.15 chs to beg, contg 38.26 acres 12 48

K.

90253 P Kelley—E por of n ½ of se ¼ of section 4, township 3 s, range 1 w, contg 50 acres and imps 9 52

M.

90310 Wilson McCuen—In Rancho El Valle de San Jose, map filed of record in the office of the Recorder of Alameda Co, tract of ld bounded n by ld of Michael Welsh, e by ld of Michael Welsh, s by ld of Spring Valley Water Works, w by ld of Spring Valley Water Works 2 30

N.

90318 Carmine Najar—Sw ¼ of section 12, township 5 s, range 2 e, contg 160 acres and imps 10 95

90317 Katie Nathan — Thermal Rancho, map filed of record in the office of the Recorder of Alameda Co, lot 24, blk A, contg 4.78 acres.. 2 30

O.

90321 Peter Oxsen—In Oakland Land and Improvement Company's Sub of Portion of Rancho Santa Rita, map filed of record in the office of the Recorder of Alameda Co, tract of land bounded n by county road to Livermore, e by lot 43, s by ld of Daniel Bryan, w by county road to Pleasanton, contg 14.33 acres and imps 68 33

90322 Peter Oxsen — In Oakland Land and Improvement Company's Sub of Portion of Rancho Santa Rita, map filed of record in the office of the Recorder of Alameda Co, tract of land bounded n by ld of Daniel Bryan, e by lots 44 and 52, s by lot 52, w by county road to Pleasanton, contg 5.46 acres and imps 18 46

R.

90341 F S Rowley—S 10 acres of ne 1-4 of ne 1-4 of section 14, township 3 s, range 1 w, contg 10 acres 2 30

90350 Edward M Ritter—Thermal Rancho Sub A, map filed of record in the office of the Recorder of Alameda Co, lot 20, contg 5.22 acres and imps 5 01

S.

90375 Jose Machado Silva — In Rancho El Valle de San Jose, Portion Lot 37, Rose and Black Tract, map filed of record in the office of the Recorder of Alameda Co, tract of ld bounded n by ld of John Antonio, e by ld of Manuel Amora, s by ld of Hayes, w by ld of E R Lilienthal et al, contg .25 acres and imps 4 49

90376 Tony M Silva—In Batchelder Rancho, map filed of record in the office of the Recorder of Alameda Co, lots 36 to 38 and imps 11 32

90376 Tony M Silva—Pers prop... 2 42

90396 H H Sewell—In Batchelder Rancho and Thermal Rancho, map filed of record in the office of the Recorder of Alameda Co, por of nw ¼ of section 8, township 4 s, range 1 e, lot 24, contg 11.27 acres and imps 18 53

U.

90454 Union Trust Company of San Francisco — In Rancho El Valle de San Jose, map filed of record in the office of the Recorder of Alameda Co, pce of ld beg at s cor of ld of Western Pacific Railway Company, th se 240 5-10 ft, th ne 139 4-10 ft, th nw 199 4-10 ft, th sw 137 7-10 ft, th se 50 ft, th sw 125 ft to pt of beg, in a por of Plot A 1 40

V.

90455 Joseph J Vincent—S ¼ of e ½ of section 10, township 3 s, range 1 w, contg 160 acres and imps 6 65

IN WASHINGTON TOWNSHIP.

A.

91028 William A Anderson — In Rancho Arroyo de la Alameda, map filed of record in the office of the Recorder of Alameda Co, tract of ld bounded n by ld of Sophia Anderson, e by ld of Sophia Anderson, s by County Road No 556, w by ld of Ferdinand Reis, contg 8.39 acres and imps 13 61

91082 Seaborn Anderson—Amended Plan of Decoto, map filed of record in the office of the Recorder of Alameda Co, lot 6, blk 48 ..... 1 45

91087 Fred H Adams—Town of Newark, map filed of record in the office of the Recorder of Alameda Co, lots 1 and 2, blk 181 and imps.. 4 60

B.

91122 Peter J Braida — Amended Plan of Decoto, map filed of record in the office of the Recorder of Alameda Co, lot 14 and w ½ of lots 4 and 13, blk 64 ..... 1 82

91142 Manuel Boirn—Potrero de Los Cerritos, map filed of record in the office of the Recorder of Alameda Co, tract of ld beg at a pt on the se line of County Road No 520, 29.73 chs sw from its intersection with the sw line of county road Alvarado to Centerville, th sw 5.20 chs, th se 15.39 chs, th ne 5.20 chs, th nw 15.415 chs to pt of beg, contg 8 acres 6 24

91147 William H Beeney—Amended Plan of Decoto, map filed of record in the office of the Recorder of Alameda Co, lots 15 and 16, blk 104 1 32

91148 G S Beeney—Amended Plan of Decoto, map filed of record in the office of the Recorder of Alameda Co, lots 6 and 11, blk 76..... 1 32

91162 Jennie Beeney — Amended Plan of Decoto, map filed of record in the office of the Recorder of Alameda Co, lot 6, blk 45 91

91171 Mrs Lucy Babb—In Niles, map filed of record in the office of the Recorder of Alameda Co, lots 10, 11 and 12, blk 56 and imps 20 98

91171 Mrs Lucy Babb—In Niles, map filed of record in the office of the Recorder of Alameda Co, lots 7, 8, 9 and 10, blk 47 and imps... 17 29

91171 Mrs Lucy Babb—In Niles, map filed of record in the office of the Recorder of Alameda Co, lots 11 and 12, blk 47 and imps 9 92

91171 Mrs Lucy Babb—In Niles, map filed of record in the office of the Recorder of Alameda Co, lots 20 and 21, blk 57 ..... 2 95

91193 Simon Bachman—In Rogan Ranche, map filed of record in the office of the Recorder of Alameda Co, s ½ of lots 9 and 10 and n fractional por of lots 11 and 12, contg 39.07 acres.. 17 59

91262 Bages Limoges Etienne—Pce of ld beg at a pt 88 ft e of e line of right-of-way of Southern Pacific Company and 26.45 ft s of drawbridge across Mud Slough, th e 40 ft by s 110 ft deep 1 45

91274 Estelle Bovey—Amended Plan of Decoto, map filed of record in the office of the Recorder of Alameda Co, lots 7 and 8, blk 47..... 2 40

91280 Eleanor M Bassett—Amended Plan of Decoto, map filed of record in the office of the Recorder of Alameda Co, lot 15, blk 97..... 1 45

91296 William H Beeney—Amended Plan of Decoto, map filed of record in the office of the Recorder of Alameda Co, lot 14, blk 104..... 91

C.

91308 Congregational Church—Clark's Sub, Rancho Arroyo de la Alameda, map filed of record in the office of the Recorder of Alameda Co, tract of land bounded n by ld of Episcopal church and J L Smith, e by ld of Rose Bliss, s by school lot, w by ld of Central Pacific Railroad Company and imps.... 15 07

91308 Congregational Church — Clark's Sub, Rancho Arroyo de la Alameda, map filed of record in the office of the Recorder of Alameda Co, tract of land bounded n by ld of Spring Valley Water Company, e by ld of Spring Valley Water Company, s by ld of Spring Valley Water Company, w by ld of Hayward Land Company and imps 11 42

91322 Michael Connors—Town of Newark, map filed of record in the office of the Recorder of Alameda Co, lots 12 to 15 and imps..... 3 78

91337 California Pressed Brick Company—In Rankin Ranche Lot No 2, map filed of record in the office of the Recorder of Alameda Co, pce of ld beg at a pt in the center line of private road at most sw cor of land of Kate Burke, th sw 300 ft, th se 916 ft, th ne 500.5 ft, th nw 1415 ft to s line of above private road, th along private road sw 190.1 ft, sw 128.3 ft, se 84.5 ft, se 174.3 ft to pt of beg, less 1.04 acres in sw cor to Western Pacific Railway Company, contg 11.18 acres..... 8 69

91354 J E Caylor—Pce of ld beg at a pt on the e line of South Pacific Coast Railroad right of way 1415 ft s from mud slough, th s 5 ft, th e 170 ft, th s 85 ft, th e 218 ft, th nw 108.7 ft, th sw 327 ft to beg, por of section 28, township 5 s, range 1 w.... 2 40

91357 Margaret Cushing — Ex-Mission Lands Survey No 169, tract of land bounded n by ld of Maria Reynolds, e by ld of M Pires, s by ld of Thos Cushing and T Power, w by ld of M Carter and Thos Cushing, contg 188.61 acres and imps..... 30 81

91387 California Pressed Brick Company—In Rankin Ranche in Lot No 2, map filed of record in the office of the Recorder of Alameda Co, pce of ld beg at a pt on the s line of private road at most n cor of 8.93 acre tract of Western Pacific Railway Company, th se 928 ft, th ne 741 ft, th nw 916 ft, th sw 741 ft to beg, less 4.59 acres to Western Pacific Railway Company, contg 11.12 acres and imps..... 90 59

91390 Thomas Cushing—Ex-Mission Lands Survey No 169, pce of ld beg at a pt on the s line of survey No 169 at sw cor of land of Margaret Cushing, th nw 39.57 chs, th ne 25.06 chs, th ne 27.02 chs, th se 12.45 chs, th sw 46.10 chs to beg, contg 140 acres 26 71

91406 Edward Core—Rancho del Aqua Caliente, map filed of record in the office of the Recorder of Alameda Co, tract of land bounded n by ld of John W Murphy, e by ld of est of James Sinclair, s by ld of Felton Company, w by ld of Felton Company, contg 40 acres and imps... 24 26

91423 Emma L Crawford—Town of Newark, map filed of record in the office of the Recorder of Alameda Co, e of railroad lots 16 and 17, blk 7 ..... 2 40

91454 B F Crane—In Niles Third St Tract, map filed of record in the office of the Recorder of Alameda Co, lot 21, blk 70 and imps..... 4 14

91458 Frank E Clark—In Clark's Subdivision, map filed of record in the office of the Recorder of Alameda Co, lot 19 ..... 1 45

91459 Frank E Clark — In Clark's Subdivision, map filed of record in the office of the Recorder of Alameda Co, lot 20 ..... 1 45

91460 Frank E Clark—In Clark's Subdivision, map filed of record in the office of the Recorder of Alameda Co, lot 21 ..... 1 45

91468 William Curtner—Mortgagee's interest, in Rankin Ranche in Lot No 2, map filed of record in the office of the Recorder of Alameda Co, pce of ld beg at a pt on the s line of Orchard road at the most n cor of 11.18 acre tract of California Pressed Brick Company, formerly of Nelson M Decker, th se 1415 ft, th ne 1017.5 ft, th nw 54 ft, th nw 342.9 ft, th nw 183.1 ft, th nw 254.6 ft, th nw 161.4 ft, th nw 147.6 ft, th nw 219.5 ft, th nw 95 ft, th nw 168.1 ft, th nw 290.6 ft, th sw 201.1 ft, th sw 64 ft to pt of beg..... 10 74

91475 Bessie Carter—In Amended Plan of Decoto, map filed of record in the office of the Recorder of Alameda Co, lot 12, blk 40..... 1 45

91480 Congregational Church Building Society—In Mission San Jose, map filed of record in the office of the Recorder of Alameda Co, lot 2, blk C and imps 8 10

91489 Anna M Cook et al—Town of Newark, map filed of record in the office of the Recorder of Alameda Co, lot 22, blk 239..... 2 40

91491 Mary M Cronemiller—Amended Plan of Decoto, map filed of record in the office of the Recorder of Alameda Co, lot 4, blk 2..... 1 45

91509 Edward Clarke—In Clark's Subdivision, map filed of record in the office of the Recorder of Alameda Co, lot 5 ..... 4 80

D.

91537 F L Donahue—Tract of land bounded n by ld of C Bez and J F Deconio, e by ld of J H Whitfield, s by ld of A Driscoll, w by ld of J F Deconio, por of section 32-33, township 4 s, range 1 e, contg 157 acres and imps.. 14 84

91548 G F Davis—Amended Plan of Decoto, map filed of record in the office of the Recorder of Alameda Co, lots 11 and 12, blk 103..... 2 40

91654 Stewart M Doherty—Town of Newark, map filed of record in the office of the Recorder of Alameda Co, lots 23 and 24, blk 238..... 4 30

E.

91710 T R Elliott—Mary E Mortimer's Addition to Niles, map filed of record in the office of the Recorder of Alameda Co, lots 1 and 2, blk A..... 2 14

F.

91754 F J Fackrell—Amended Plan of Decoto, map filed of record in the office of the Recorder of Alameda Co, lots 9 and 10, blk 70..... 2 40

G.

91939 Joseph Gainer—Mary E Mortimer's Addition to Niles, map filed of record in the office of the Recorder of Alameda Co, lots 11 to 18, blk B 9 00

91941 Elias Groat — Ex-Mission Lands Survey No 27, pce of ld beg at a pt on the n line of Mission st at sw cor of ld of Minnie C Clark, th w 80.6 ft, th n 264 ft, th e 83.6 ft, th s 264 ft to beg and imps 8 37

91963 W I Glasgow—Amended Plan of Decoto, map filed of record in the office of the Recorder of Alameda Co, lot 1, blk 66..... 1 45

91968 Celestia Gardiner—Town of Newark, map filed of record in the office of the Recorder of Alameda Co, lot 17, blk 201..... 1 45

91974 Joseph J Galli—Town of Newark, map filed of record in the office of the Recorder of Almeda Co, lot 23, blk 239 2 40

91975 Fern E Green—Ex Mission Lands Survey No 25, pce of ld beg at a pt on the sw line of county road Niles to Mission San Jose at intersection with line between Tyson and Gibson, th nw 130 ft by 210 ft sw, contg .75 acres and imps... 11 56

H.

92083 W R Howard—Amended Plan of Decoto, map filed of record in the office of the Recorder of Alameda Co, lot 14, blk 68 ..... 1 45

92087 Rhoda Heatherton—Town of Newark, map filed of record in the office of the Recorder of Alameda Co, lot 19, blk 199 ..... 1 45

J.

92144 Peter J Juhl—Amended Plan of Decoto, map filed of record in the office of the Recorder of Alameda Co, lot 6, blk 106 ..... 1 45

92157 John Johnson—Amended Plan of Decoto, map filed of record in the office of the Recorder of Alameda Co, lot 4, blk 79 ..... 1 45

92158 C Jantzen—Potrero de Los Cerritos, map filed of record in the office of the Recorder of Alameda Co, tract of ld bounded n by ld of Peoples Water Company and Alameda Creek, e by ld of Peoples Water Company and Plummer, s by ld of Plummer and Spring Valley Water Company and Teal Slough, w by ld of Putnam, E st and Dumbarton Land and Improvement Company, contg 473.05 acres and imps. 251 17

L.

92214 T S and E A Lucas—Mary E Mortimers Addition to Niles, map filed of record in the office of the Recorder of Alameda Co, e 5 ft of lot 4, blk A 1 71

92219 Antone D Lewis—Ex Mission Lands Survey No 23, pce of ld beg at the pt of intersection of the center line of County Road No 1008 with the center line of county road Mission to Niles, th nw 139¼ yds by 70 yds sw, contg 2 acres and imps ... 6 65

92237 Fredericka Laumeister — In Mission San Jose, map filed of record in the office of the Recorder of Alameda Co, lots 1 to 24, blk D 13 80

92243 Antone S Lema—Town of Newark, map filed of record in the office of the Recorder of Alameda Co, lots 14, 15 and 16, blk 12 and imps 5 25

92281 Nicholas Long — Town of Newark, map filed of record in the office of the Recorder of Alameda Co, lot 15 and n por of lot 16, blk 184 and imps 4 30

92296 John A Lindgren — Amended Plan of Decoto, map filed of record in the office of the Recorder of Alameda Co, lots 5 and 6, blk 81.... 1 32

92301 John A Lindgren—Amended Plan of Decoto, map filed of record in the office of the Recorder of Alameda Co, lots 8 and 9, blk 82 ..... 1 32

92301 John A Lindgren—Amended Plan of Decoto, map filed of record in the office of the Recorder of Alameda Co, lots 7 and 8, blk 81..... 1 32

92308 George S Lackie—Pce of ld beg at a pt on the e line of right-of-way of South Pacific Coast Railroad 1315 ft s from s end of drawbridge across Mud Slough, th s 50 ft by 276 ft e, por of section 28, township 5 s, range 1 w and imps..... 4 30

92320 Emelia D Luiz — In Roberts Add'n to Irvington, map filed of record in the office of the Recorder of Alameda Co, lot 9 an imps 4 19

92321 Samuel Lehman — Amended Plan of Decoto, map filed of record in the office of the Recorder of Alameda Co, lot 4, blk 66 ..... 1 45

M.

92344 John W Murphy—Rancho del Aqua Caliente, map filed of record in the office of the Recorder of Alameda Co, pce of ld beg at a pt on the w line of right-of-way of Central Pacific Railroad with the n line of land of James Sinclair, th sw 14.58 chs, se 10.88 chs, sw 58.62 chs to stake on west bank of Arroyo Laguna, th nw 7.65 chs, nw 4.84 chs, nw 8 chs, nw 4.46 chs, th ne 70 44¾ chs, th se 8.31 chs to beg, contg 111 13-100 acres and imps 37 86

92362 James R Marshall—Town of Newark, map filed of record in the office of the Recorder of Alameda Co, lot 1, blk 177 ..... 2 40

92382 J J Muldoon—An undivided ½ int in Rogan Rancho, map filed of record in the office of the Recorder of Alameda Co, lot 19, contg 3 85-100 acres and imps.... 3 35

92418 Bank of Centerville—Mortgagee's interest, in se ¼ and e ½ of sw ¼ of section 33, township 4 s, range 1 e, lots 6 to 11, that portion of ne ¼ lying n of the n bank of Haynes Gulch of section 45 s R, range 1 e, contg 298 91-100 acres 41 83

92434 E J Madegan, Mrs. L Sullivan and Mrs. M McDermott—Potrero de Los Cerritos, map filed of record in the office of the Recorder of Alameda Co, tract of ld bounded ne by ld of McKeown, se by ld of Spring Valley Water Company, sw by county road Alvarado to Jarvis Landing, contg 75-100 acre 1 45

92438 John Mason—Map of the Town of Newark, map filed of record in the office of the Recorder of Alameda Co, sw 37 ft of lots 5 and 6, blk 230 ..... 2 40

92455 Mary E Mortimer—Mary E Mortimer's Addition to Niles, map filed of record in the office of the Recorder of Alameda Co, lot 9, blk D 2 93

92457 Mary E Mortimer—Mary E Mortimer's Addition to Niles, map filed of record in the office of the Recorder of Alameda Co, lot 23, blk B 2 93

92458 Mary E Mortimer—Mary E Mortimer's Addition to Niles, map filed of record in the office of the Recorder of Alameda Co, lot 8, blk D..... 2 93

92459 Mary E Mortimer—Mary E Mortimer's Addition to Niles, map filed of record in the office of the Recorder of Alameda Co, lot 24, blk B 2 93

92460 Mary E Mortimer—Mary E Mortimer's Addition to Niles, map filed of record in the office of the Recorder of Alameda Co, lot 26, blk B 2 93

92461 Mary E Mortimer—Mary E Mortimer's Addition to Niles, map filed of record in the office of the Recorder of Alameda Co, lot 11, blk C 3 93

92462 Mary E Mortimer—Mary E Mortimer's Addition to Niles, map filed of record in the office of the Recorder of Alameda Co, lots 10 to 13, blk D 10 21

92464 Mary E Mortimer—Mary E Mortimer's Addition to Niles, map filed of record in the office of the Recorder of Alameda Co, lot 25, blk B 2 93

92468 Mary E Mortimer—Mary E Mortimer's Addition to Niles, map filed of record in the office of the Recorder of Alameda Co, lot 6, blk A..... 2 93

92469 Mary E Mortimer—Mary E Mortimer's Addition to Niles, map filed of record in the office of the Recorder of Alameda Co, lot 7, blk A and imps 6 57

92473 Louis Medus, an undivided 2-5 int in; Henry Darino, an undivided 1-5 int in; O H Murray, an undivided 1-5 int in; G Fleck, an undivided 1-5 int in; — In se ¼ of tract of ld beginning e line of right-of-way of South Pacific Railway 2645 ft s of drawbridge across Mud Slough, th s 130 ft by e 88 ft, por of section 28, township 5 s, range 1 w 8 35

92504 Maria J Martins—Map of the Town of Newark, map filed of record in the office of the Recorder of Alameda Co, lot 9, blk 181 and imps 6 20

92526 Thomas McMurray—Town of Newark, map filed of record in the office of the Recorder of Alameda Co, lots 17 and 18, blk 13..... 2 40

O.

92603 Henry K Oswald—Pce of ld beg at a pt on the center line of right of way of Southern Pacific Company 710 ft s of mud slough and 50 ft e as a pt of beg, th e 35 ft by 40 ft deep s..... 1 45

92670 Francisco G Pereira—Mission San Jose, map filed of record in the office of the Recorder of Alameda Co, lot 28, blk E..... 1 45

R.

92780 Edward Raddich—Pce of ld beg at the w line South Pacific Coast Railroad and most nw cor of land of A Scar, th n 75 ft, e 105 ft, s 30 ft, e 114 ft, s 25 ft, w 119 ft, s 20 ft, w 100 ft to beg, and imps..... 6 20

92804 H E Rawlins—Map of the Town of Newark, map filed of record in the office of the Recorder of Alameda Co, nw 30 ft of lots 5 and 6, blk 230 ..... 3 35

92819 E E Rollins—Fractional ne ¼, fractional por nw ¼ and e fractional por of se ¼ and ne fractional por of sw ¼ of section 31, township 4 s, range 2 w, contg 320 acres. 8 10

92861 Frank Kelly—Mortgagee's interest, Portion of Potrero de Los Cerritos, map filed of record in the office of the Recorder of Alameda Co, tract of land bounded n by Alameda creek, e by ld of J B Duarte, s by county road Alvarado to Centerville, w by ld of M E and J F Viguria, contg 29.67 acres 33 26

92913 Matilda S Rudenberg—Amended Plan of Decoto, map filed of record in the office of the Recorder of Alameda Co, lot 5, blk 75..... 1 45

92918 Ben V Standenmyer—Map of the Town of Newark, map filed of record in the office of the Recorder of Alameda Co (ne of R R), lots 2 and 30, blk 27..... 3 35

S.

92978 Manuel S Sequeira—Mission San Jose, map filed of record in the office of the Recorder of Alameda Co, lot 18, blk E and imps..... 2 20

93034 Jose F Soito—In Roberts Addition to Irvington, map filed of record in the office of the Recorder of Alameda Co, lots 16 and 17 and imps. 8 10

93091 E A Smith—Tract of land beg on w line right of way South Pacific Coast Railroad 186 ft s from drawbridge across mud slough, th s 25 ft by w 100 ft, por of the se ¼ of section 28, township 5 s, range 1 w... 1 45

93106 John W Shultz—Amended Plan of Decoto, map filed of record in the office of the Recorder of Alameda Co, lot 8, blk 48..... 1 45

93111 A W Sanford — Amended Plan of Decoto, map filed of record in the office of the Recorder of Alameda Co, lots 7 and 8, blk 70..... 2 40

93124 P A Swanson — Amended Plan of Decoto, map filed of record in the office of the Recorder of Alameda Co, lots 15 and 16, blk 94 and imps 2 14

93153 Gertrude E Sullivan—Clark's Portion Rancho de Alameda, map filed of record in the office of the Recorder of Alameda Co, pce of ld beg at a pt on the center line of I st 100 ft s from 3d st, th sw 55 ft by 154 ft deep nw and imps..... 23 55

93153 Gertrude E Sullivan—Pers prop 3 05

93166 James Stanley—In Map of Por of the Property of the Palmdale Company, map filed of record in the office of the Recorder of Alameda Co, tract of land bounded n by private road, e by ld of J B de Fonseca, s and w by ld of J S Leal, contg 206-1000 acres 91

93205 Reta Silva—Mary E Mortimer's Addition to Niles, map filed of record in the office of the Recorder of Alameda Co, lot 10, blk B and imps 2 96

T.

93267 W H Tyson—Map in partition of Estate of William Tyson, map filed of record in the office of the Recorder of Alameda Co, lot 2, contg 10 87-100 acres and imps..... 7 47

93271 S B Thomas—Map No 1, Ellsworth Subdivision to Niles, map filed of record in the office of the Recorder of Alameda Co, lot 9 and e 5 ft of lot 10 and imps..... 2 96

93293 Trustees of Episcopal Church at Centerville—Portion of ex-Mission Lands Survey No 102 and Potrero de Los Cerritos, map filed of record in the office of the Recorder of Alameda Co, tract of land bounded n by county road to Alvarado, e by county road to Newark, s and w by ld of C H Allen (excepting land and improvements used exclusively for religious worship) and imps 11 56

93296 Otto L Thomas et al—Tract of land beg w line Central Pacific right of way 606 ft s of drawbridge across mud slough, s 50 ft by w 100 ft, section 28, township 5 s, range 1 w and imps..... 4 30

93300 Trustees of Washington and Murray Township Water Ditch Company—Two and one-half miles of ditch and right of way in Washington township through lands of J Nichols, H Overacker, James Shinn, J Silva et al..... 2 40

U.

93352 George Utter—Amended Plan of Decoto, map filed of record in the office of the Recorder of Alameda Co, lot 10, blk 32..... 1 45

V.

93336 M B and J F Vigurio—Potrero de Los Cerritos, map filed of record in the office of the Recorder of Alameda Co, tract of land bounded n by Alameda creek, e by ld of T P and M P Rose, s by county road Alvarado to Centerville, w by ld of Fred K A Kahls et al, contg 29 67-100 acres and imps..... 29 99

93347 Edward F Verdia—Amended Plan of Decoto, map filed of record in the office of the Recorder of Alameda Co, lot 13, blk 36..... 1 45

93348 John L Vinardi—Amended Plan of Decoto, map filed of record in the office of the Recorder of Alameda Co, lot 15, blk 63..... 1 45

93381 John J White and Herman Sanwald—In Niles, map filed of record in the office of the Recorder of Alameda Co, lots 1 and 2, blk 56, imps and pers prop..... 10 68

93434 Charles N Wood—Map of the Town of Newark, map filed of record in the office of the Recorder of Alameda Co, nw 40 ft of sw 77 ft of lots 5 and 6, blk 230..... 2 40

93437 Arthur F and Emma Wenie—Rancho del Aqua Caliente, map filed of record in the office of the Recorder of Alameda Co, tract of land bounded n by county road to Mission San Jose, e by ld of Loretta Weller, s by ld of Felton Company, w by county road to San Jose, contg 1 acre and imps..... 4 30

93442 W G Wright—Amended Plan of Decoto, map filed of record in the office of the Recorder of Alameda Co, lots 7 and 8, blk 31..... 2 40

93455 Tom Yick—Amended Plan of Decoto, map filed of record in the office of the Recorder of Alameda Co, lot 12, blk 77 ..... 1 45

93456 William B Yates—Mary E Mortimer's Addition to Niles, map filed of record in the office of the Recorder of Alameda Co, lot 16, blk A..... 2 93

93458 A Zeller—Map of the Town of Newark, map filed of record in the office of the Recorder of Alameda Co, lot 4, blk 238 and imps..... 4 30

93458 A Zeller—Map of the Town of Newark, map filed of record in the office of the Recorder of Alameda Co, lots 14 and 15, blk 240..... 2 40

JAMES B. BARBER,
Tax Collector of the County of Alameda, Cal.

Dated at Oakland this 5th day of June, 1911.

ASSESSMENT NOTICE.

California Trona Company, a corporation. Location of principal place of business, Oakland, California. Location of Works, Borax Lake, County of San Bernardino, California.

Notice is hereby given, that at a meeting of the Board of Directors, held on the 19th day of May, A. D. 1911, an assessment (No. 1) of Seventy-five Dollars ($75.00) per share was levied upon the capital stock of the above-named corporation, payable in U. S. gold coin on the said 19th day of May, A. D. 1911, at the hour of 11 o'clock A. M. of the said day, to M. E. Bruner, the secretary of the said corporation, at the office of the said corporation in room 308 of the building known and designated as Central Bank Building, in the City of Oakland, County of Alameda, State of California.

Any stock upon which this assessment shall remain unpaid on Wednesday, the 28th day of June, A. D. 1911, will be delinquent and advertised for sale at public auction, and, unless payment is made before, will be sold on Friday, the 14th day of July, A. D. 1911, at 10 o'clock A. M. of the said day, to pay the delinquent assessment, together with costs of advertising and expenses of sale.

By order of the Board of Directors.
M. E. BRUNER,
Secretary of California Trona Company, a corporation.
Location of office, room 308, Central Bank Building, Oakland, California.

LEGAL.

Office of the Assessor of Alameda County.

Poll Tax Notice

Oakland, March 6th, 1911.

Notice is hereby given that the State Poll Tax of two dollars for the year 1911 is now due and payable at the Assessor's office, room one, Court House, or to a Deputy Assessor.

Sec. 3839 of the Political Code reads as follows:

Every male inhabitant of the State over twenty-one and under sixty years of age, except paupers, insane persons and Indians, must annually pay a Poll Tax of two dollars, provided the same be paid between the

First Monday in March and the First Monday in August.

Then it shall be three dollars.

Sec. 3846 of the Political Code makes it the duty of the Assessor to demand Poll Tax of every person liable therefor and on the neglect or refusal of such person to pay, he must collect by seizure and sale of any personal property owned by such person.

Under Sections 429 to 435 every person who refuses to give his own name or the name of any person in his employ, or who in any manner obstructs the Assessor or any of his deputies in the collection of the State Poll Tax, is guilty of a misdemeanor, and liable to a fine of $500 or imprisonment in the County Jail, or both such fine and imprisonment.

Only those persons under twenty-one or over sixty years of age are exempt. Poll tax must be paid on demand.

HENRY P. DALTON,
Assessor of Alameda County.
Oakland, California. 3-7-7-6

Office of the Assessor of Alameda County.

Notice to Taxpayers

Oakland, March 6th, 1911.

All Persons, Firms, Companies, Corporations and Associations are required to deliver at the Assessor's Office, at the Court House, city of Oakland, County of Alameda, on or before April 1, 1911, a statement, under oath, of all the property, both real and personal, owned or claimed by him, her or them, or in their possession or held in trust for others, at 12 o'clock meridian on the

First Monday of March, 1911.

In accordance with Sec. 3629, Political Code.

Every person who refuses or neglects to furnish the statement as provided for in section 3629, Political Code, becomes liable to a fine of one hundred dollars and the value fixed by the Assessor on their property must not be reduced by the Board of Equalization.

All persons owning real estate that has been assessed in the wrong name or errors have appeared on their tax bills, are requested to call at the Assessor's office or notify the Assessor by mail on or before April 1, 1911, so that the proper corrections may be made on the assessment roll for the year 1911.

ASSESSMENT BLANKS may be obtained at the Assessor's office, room one, Court House, or from any Deputy Assessor. HENRY P. DALTON,
Assessor of Alameda County.
Oakland, California. 3-7-7-6

NOTICE TO CREDITORS.

Estate of Charles Brown, deceased.

Notice is hereby given by the undersigned administrator of the estate of Charles Brown, deceased, to the creditors of and all persons having claims against the said deceased, to exhibit them with the necessary vouchers within four (4) months after the first publication of this notice to the said Administrator at the office of Abe P. Leach, room 1113, Union Savings Bank Building, Oakland, California, which said office the undersigned selects as his place of business in all matters connected with said estate of Charles Brown, deceased.

H. B. MEHRMANN,
Administrator of the estate of Charles Brown, deceased.

Dated, Oakland, May 22, 1911.

ABE P. LEACH, Attorney-at-Law, Union Savings Bank Bldg., Oakland, Cal., Attorney for Administrator.

NOTICE OF TRUSTEES' SALE.

In accordance with the terms and under the authority of a certain deed of trust duly executed by John Case, the party of the first part, to Chas. T. Rodolph and A. E. H. Cramer, trustees, parties of the second part, and the Union Savings Bank, a corporation, the party of the third part, dated July 1st, 1910, and recorded in the office of the County Recorder of the County of Alameda, State of California, in Liber 1768 of Deeds, at page 214 et seq., and in pursuance of a resolution passed on the 7th day of March, 1911, by the board of directors of the Union Savings Bank, a corporation, and the holder of the note (No. 8438) to secure the payment of which the aforesaid deed of trust was executed, declaring that default had been made in the payment of the interest and other sums due under said note and deed of trust, and requesting and directing the said undersigned trustees to sell the real estate described therein to satisfy said indebtedness:

We, Chas. T. Rodolph and A. E. H. Cramer, trustees under said deed of trust, do hereby give notice that on Wednesday, the 24th day of May, 1911, at 12 o'clock noon of that day, at the auction salesroom of J. A. Munro & Co., 1007 Clay street, in the City of Oakland, County of Alameda, State of California, we will sell at public auction, to the highest bidder for cash in gold coin of the United States, the piece or parcel of land situate in the City of Oakland, County of Alameda, State of California, described as follows:

Beginning at a point on the northern line of West Fourteenth street, distant thereon thirty-eight (38) feet westerly from the western line of Magnolia street, and running thence westerly along the northern line of West Fourteenth street, twenty (20) feet; thence northerly parallel with Magnolia street, one hundred and five (105) feet; thence easterly parallel with West Fourteenth street, twenty (20) feet; and thence southerly parallel with Magnolia street, one hundred and five (105) feet to the place of beginning.

Being a portion of Block No. 586. Together with the appurtenances.

Terms of sale: Cash in gold coin of the United States; ten per cent payable to the undersigned on the fall of the hammer, balance on delivery of deed; and if not so paid, then said ten per cent to be forfeited and the sale to be void.

Union Savings Bank, being the holder of said indebtedness, or any other person, may purchase at the said sale. Acts of sale at purchaser's expense.

Dated, May 2d, 1911.

CHAS. T. RODOLPH,
Trustee.
A. E. H. CRAMER,
Trustee.

NOTICE OF POSTPONEMENT.

Chas. T. Rodolph and A. E. H. Cramer, trustees above named, do hereby give notice that the above and foregoing sale has been and is hereby postponed (in accordance with the public announcement made at the time and place above fixed for such sale) to take place on Wednesday, the 21st day of June, 1911, at the hour of 12 o'clock noon of that day, at the auction salesroom of J. A. Munro & Co., 1007 Clay street, in the City of Oakland, County of Alameda, State of California.

Dated, May 24th, 1911.

CHAS. T. RODOLPH,
Trustee.
A. E. H. CRAMER,
Trustee.

STOCKHOLDERS' MEETING.

Notice is hereby given, that the fifth annual meeting of the Philadelphia Quicksilver Mining Company, located near Middletown, County of Lake, State of California, will be held on Saturday, June 3d, 1911, at the office of the company, 979 Campbell street, in the City of Oakland, County of Alameda, State of California, for the purpose of electing directors and other business which may come before the company.

B. H. OTTO, Secy.-Treas.
A. M. OTTO, President.

Classified Ads in THE TRIBUNE pay big returns for the Money Invested.

This Is Your Chance Come Today

Our Friends Well Provided For

1000 LOTS

Set Aside in

Wonderland



The Heart of Nature, the Place of Recreation, charmingly adapted for your SUMMER OUTING.

$9 Secures a choice, convenient, well-drained, wooded, summer homesite and six months' paid in advance subscription to THE OAKLAND TRIBUNE—the first of all evening papers. Reservations should be made at once. Delay means Disappointment.

Fishing, Hunting, Boating FREE

Every lot will be worth $100 soon. Electric R. R. projected to approach Wonderland.

MOUNTAIN WATER PLENTIFUL, OF PRISTINE PURITY. MASSIVE REDWOODS and MADRONE. Splendid paved boulevard. The closest in summer Homesite with such attractions.

TODAY YOU and YOUR FRIENDS should select lots and organize an Oakland Colony

☞ Features you will want to learn about. Call at Promotion Dept., Room K, Tribune Bldg.